553.2805
Ikk
Cop. 1

THE LIBRARY OF THE
FEB 18 1952
UNIVERSITY OF ILLINOIS

Bind 183-194

State of Illinois
Adlai E. Stevenson, Governor
Department of Registration and Education
C. Hobart Engle, Director

Division of the
STATE GEOLOGICAL SURVEY
M. M. Leighton, Chief
Urbana, Illinois

No. 183 | OIL AND GAS DRILLING REPORT | For January 1952

Monthly Report
OIL AND GAS DRILLING IN ILLINOIS

By

Virginia Kline and W. W. Hallstein

Summary by Counties

	Completed Wells	Producing Wells	Drilling Wells	Locations	Permits to Drill° Total	Permits to Drill° Wildcat
Alexander	0	0	2	0	0	0
Bond	1	0	2	3	3	2
Christian	1	1	1	0	0	0
Clark	2	0	7	1	8	1
Clay	1	0	7	2	9	1
Clinton	7	4	5	1	3	1
Coles	0	0	1	1	4	0
Crawford	2	2	8	1	17	0
Cumberland	0	0	0	0	1	0
Edgar	2	0	2	2	4	2
Edwards	4	2	5	1	0	0
Effingham	4	0	6	0	0	0
Fayette	1	1*	2	0	4	0
Franklin	0	0	1	2	1	1
Gallatin	3	0	5	0	0	0
Hamilton	8	4	12	3	8	0
Jasper	4	0	0	0	2	2
Jefferson	1	0	5	4	5	2
Kankakee	1	0	0	0	0	0
Lawrence	6	1	15	1	9	2
Logan	0	0	0	1	1	1
McDonough	0	0	1	1	2	0
McLean	0	0	0	1	0	0

(Concluded on page 3)

[illegible]

[illegible]

[illegible]

553.2805
ILL
no. 183-194
cop. 2

Summary by Counties (Concluded)

	Completed Wells	Producing Wells	Drilling Wells	Locations	Permits to Drill°	
					Total	Wildcat
Macoupin	1	0	1	1	1	1
Madison	1	0	0	0	1	1
Monroe	0	0	2	0	0	0
Montgomery	4	0	3	1	3	1
Morgan	0	0	1	0	1	1
Perry	0	0	1	0	0	0
Randolph	0	0	4	1	5	1
Richland	3	2	6	1	6	3
Shelby	2	0	2	2	2	2
Tazewell	0	0	1	0	0	0
Wabash	6	4	5	1	3	0
Washington	6	4	1	0	0	0
Wayne	16	8	26	7	18	0
White	20	14	18	9	10	2
Whiteside	0	0	0	1	0	0
Will	0	0	1	0	0	0
Williamson	1	0	0	0	0	0
Winnebago	0	0	1	0	0	0
	108	47	160	49	180	28

° Issued by Department of Mines and Minerals, Springfield, Illinois, December 29, 1951, through January 26, 1952.

* Includes 1 gas well.

Average Initial Production of Oil Wells
By Years, 1937 - 1950
and by Months, January 1951 - Janudry 1952

	Oil Wells	Total IP	Ave. IP/Well	1951	Oil Wells	Total IP	Ave. IP/Well
1937	284	78,499	276	Jan.	87(2)*	8,409	97
1938	1,984	543,958	274	Feb.	76(3)	5,238	69
1939	2,946	1,117,750	379	Mar.	35(2)	2,698	77
1940	3,064	1,753,171	572	Apr.	61(3)	6,097	100
1941	2,912	807,784	278	May	75(1)	7,897	105
1942	1,167	211,639	181	June	81(8)	5,875	73
1943	1,064	130,712	123	July	102(5)	6,792	67
1944	1,296	143,717	119	Aug.	102(2)	6,143	60
1945	1,178	161,452	137	Sept.	95(6)	7,953	84
1946	1,419	173,336	122	Oct.	97(2)	7,843	81
1947	1,152	108,807	94	Nov.	64(1)	6,350	99
1948	1,363	149,595	110	Dec.	78(2)	5,708	73
1949	1,486	136,132	92		953(37)	77,003	81
1950	1,335	105,080	79	1952			
				Jan.	50(4)	3,949	79

* Figures in parentheses indicate number of old wells reworked included in totals.

New Pool in January:

New Memphis, Clinton County (Gulf #1 E. Oelze, 3-1S-5W).

Extensions to Pools in January:

Beaucoup South, Washington County (D. Hopkins #1 W. Finke, 34-2S-2W); Fairfield East, Wayne County (Stanford Oil #1 A. McGehee, 4-2S-8E).

New Producing Strata in Pools:

Pool	County	Producing Formation	Approximate Depth to top, feet
Sumpter East	White	Aux Vases sandstone	3022
Phillipstown South	White	Tar Springs sandstone	2346
Bone Gap South	Edwards	Waltersburg sandstone	2317
Mitchell	Wayne	Aux Vases sandstone	3214

Well Completions in Illinois
Summary by Years, 1936-1950
and by Months, January 1951 - January 1952

	Pool Wells			Wildcat Wells				
	Oil	Gas	Dry	New Pools	Extensions	Dry Near(a)	Dry Far(b)	Total
1936	48	3	9	1	1	31(c)		93
1937	262	1	58	10	14	104		449
1938	1,957	26	176	17	10	350		2,536
1939	2,916	24	199	28	2	448		3,617
1940	3,015	15	220	31	18	475		3,755
1941	2,827	13	375	46	40	507		3,807
1942	1,078	13	376	43	48	158	303	2,017
1943	987	9	353	28	66	151	217	1,811(20)*
1944	1,158	6	413	29	42	122	233	2,003(12)
1945	1,021	0	297	26	47	181	206	1,778(15)
1946	1,293	4	448	32	58	256	288	2,379(17)
1947	998	7	528	28	69	245	193	2,068(22)
1948	1,228	13	641	28	47	350	203	2,510(21)
1949	1,350	4	673	24	69	351	302	2,773(32)
1950	1,210	16	861	25	77	417	311	2,917(23)
1951								
Jan.	81	1	47	0	4	23	16	172
Feb.	71	0	37	3	1	8	14	134(2)
Mar.	32	1	38	0	2	16	8	97(1)
Apr.	56	0	40	2	1	20	19	138(1)
May	65	0	82	4	6	42	24	223(1)
June	69	0	71	2	8	53	35	238(6)
July	93	0	78	3	6	63	43	286(5)
Aug.	88	0	72	3	10	41	37	251(1)
Sept.	81	0	65	7	5	55	33	246(4)
Oct.	88	3	63	6	2	35	33	230(1)
Nov.	57	2	64	3**	4	35	23	188
Dec.	65	0	57	8	4	40	29	203(1)
	846	7	714	41	53	431	314	2,406(23)
1952								
Jan.	45	1	31	1	2	19	11	110(2)

(a) One-half mile to two miles from nearest production.
(b) Over two miles from nearest production.
(c) Total wildcats (Nears and fars not distinguished until 1941).
* Figures in parentheses refer to number of producing wells included in total which had previously been completed as dry holes.
** Includes one gas well.

Permits to Drill Wells*
Summary by Years, 1943-1950
and by Months, January 1951 - January 1952

				Struc-	Wells Reworked			Secondary Recov.		
	Wildcat	Pool	SWD	ture Tests	Wild-cat	Pool	Other	Water Input	Gas, Air Inputs	Total
1943	557	1,323	37	20	42	192	24	39	135	2,369
1944	674	1,581	27	60	37	205	142	54	23	2,803
1945	524	1,450	19	53	29	170	150	112	7	2,514
1946	705	1,732	15	102	15	98	79	82	18	2,846
1947	589	1,615	8	126	21	109	106	155	3	2,732
1948	727	2,107	8	185	5	85	101	509	1	3,728
1949	871	2,155	26	20	19	78	187	153	5	3,514
1950	921	2,253	21	151	19	67	141	302	1	3,876
1951										
Jan.	53	122	2	3	1	4	14	19	0	218
Feb.	41	132	0	3	0	2	14	31	0	223
Mar.	46	76	3	8	0	2	10	21	0	166
Apr.	63	134	1	11	2	3	13	11	0	238
May	95	164	2	17	5	7	23	28	0	341
June	111	171	3	29	6	6	10	35	0	371
July	135	189	1	29	2	6	22	34	0	418
Aug.	118	153	3	17	1	7	2	20	0	321
Sept.	102	160	1	23	3	1	9	23	0	322
Oct.	81	189	0	7	1	7	12	50	0	347
Nov.	78	153	2	1	1	10	50	30	0	325
Dec.	53	133	1	1	2	4	14	43	0	251
	976	1,776	19	149	24	59	193	345	0	3,541
1952										
Jan.	28	77	0	0	0	2	14	59	0	180

* Permits to drill are issued by the Dept. of Mines & Minerals, Springfield, Ill.

Wells in the New Pools*, January 29, 1952 (a)

County and Pool	Producing Wells	Abandoned Wells	Dry Holes	Drilling Wells	Locations
Bond: Beaver Creek North	2	2	7	0	0
Sorento	2	5	7	0	0
Woburn Consol.	63	8	25	0	0
Bond, Clinton: Beaver Creek	8	6	14	1	0
Bond, Montgomery: Panama	2	9	15	0	1
Christian: Assumption	6	0	0	0	0
Assumption North	128	11	16	0	0
Assumption South	1	0	0	0	0
Mt. Auburn	2	2	5	0	0
Pana	3	0	0	0	0
Clark: Weaver	29	4	8	0	0
Westfield East	6	4	18	0	0
Clay: Bible Grove South	2	0	4	0	0
Clay City North	12	3	10	0	0
Clay City West	13	4	8	0	0
Flora	20	11	14	0	0
Flora South	3	1	6	0	0
Hord	3	0	3	0	0
Hord South	4	0	4	1	0
Ingraham	27	5	14	0	0
Iola South	14	1	9	0	0
Kenner	41	3	13	1	0
Kenner North	29	3	8	0	0
Kenner South	1	0	2	0	0
Kenner West	30	1	5	0	0
Noble West	1	0	1	0	0
Oskaloosa	36	0	10	0	0
Oskaloosa East	2	1	4	0	0
Oskaloosa South	1	0	0	0	0
Passport	42	6	19	0	0
Riffle	4	1	5	0	0
Sailor Springs Central	1	0	4	0	0
Sailor Springs East	3	6	2	0	0
Schnell South	2	0	1	0	0
Stanford	14	4	14	0	0
Stanford South	13	4	5	0	0
Stanford West	1	2	6	0	0
Toliver East	4	0	8	0	0
Xenia	1	0	5	0	0
Xenia East	4	0	3	0	1
Clay, Effingham: Sailor Springs Cons.	559	66	202	4	0
Iola Consolidated	167	36	60	0	0
Clay, Wayne, Richland, Jasper:					
Clay City Consolidated	2322	661	743	9	2
Clinton: Bartelso East	6	0	3	0	0
Bartelso South	3	0	3	0	0
Bartelso West	4	4	8	0	0
Beaver Creek South	32	4	36	0	0
Boulder	30	6	14	0	0
Carlyle North	36	2	21	0	0

(a) For alphabetical list of oil and gas fields in Illinois, see page 42.

Wells in the New Pools*, January 29, 1952 (Continued)

County and Pool	Producing Wells	Abandoned Wells	Dry Holes	Drilling Wells	Locations
Carlyle South	1	0	3	0	0
Centralia West	3	6	9	0	0
Frogtown North	23	0	7	2	1
Hoffman	21	29	12	0	0
Keyesport	10	1	9	1	0
New Memphis	2	0	0	0	0
Posey	1	1	7	0	0
Sandoval West	1	0	3	0	0
Shattuc	26	1	19	0	0
Clinton, Marion: Centralia	476	519	82	0	0
Coles: Mattoon	381	39	76	0	1
Westfield North	1	1	7	0	0
Cumberland: Hidalgo North	2	0	1	0	0
Cumberland, Effingham: Lillyville	8	0	7	0	0
Edgar: Dudley	59	8	39	0	0
Elbridge	35	3	8	0	0
Grandview	5	7	11	1	1
Edgar, Clark: Inclose	1	11	14	0	0
Edwards: Albion East	29	4	22	0	0
Bone Gap	12	10	7	0	0
Bone Gap East	1	1	6	0	0
Bone Gap South	15	2	12	0	0
Browns South	1	1	3	0	0
Ellery South	2	3	7	0	0
Maple Grove	26	13	19	0	0
Maple Grove East	19	3	14	1	0
Mills Prairie	1	0	2	0	0
Parkersburg South	4	2	9	0	0
Samsville	1	2	4	0	0
Samsville North	10	4	9	0	0
Samsville West	2	0	2	1	0
Edwards, Wabash: Browns	40	7	16	0	0
Edwards, Wayne: Bennington	42	3	10	0	0
Ellery	3	1	2	3	0
Mitchell	7	0	5	1	0
Edwards, White: Albion Consol.	309	36	108	1	0
Effingham: Bible Grove North	4	3	3	0	0
Eberle	6	0	3	0	0
Mason	3	8	7	2	0
Mason North	9	0	3	0	0
Fayette: Laclede	2	1	3	0	0
Patoka West	16	0	9	0	0
St. James	152	37	21	0	0
St. Paul	14	3	7	0	0
Fayette, Effingham: Louden	2026	193	224	3	0
Franklin: Akin	14	1	12	0	0
Akin West	6	0	5	0	0
Benton	154	89	17	0	0
Benton North	44	5	21	0	0
Bessie	1	0	2	0	0

Wells in the New Pools*, January 29, 1952 (Continued)

County and Pool	Producing Wells	Abandoned Wells	Dry Holes	Drilling Wells	Locations
Ewing	7	1	11	0	0
Sesser	21	3	13	1	0
Thompsonville East	6	0	5	0	0
Thompsonville North	52	18	42	0	0
Valier	1	0	1	0	0
West Frankfort	63	2	33	0	0
Whittington	17	1	26	0	0
Whittington South	10	0	4	0	0
Whittington West	11	2	5	0	0
Gallatin: Ab Lake	1	1	1	0	0
Ab Lake West	1	0	1	0	0
Cottonwood	6	0	9	0	0
Cottonwood North	7	0	4	0	0
Inman East Consol.	273	24	59	1	0
Inman West Consol.	134	21	88	3	0
Junction	17	1	14	0	0
Junction North	2	2	8	1	0
Omaha	42	4	33	0	0
Omaha East	1	0	2	0	0
Omaha South	1	0	1	0	0
Shawneetown North	1	0	1	0	0
Hamilton: Aden South	19	0	9	0	0
Belle Prairie	10	1	13	0	0
Blairsville West	9	1	10	0	0
Broughton	1	0	1	0	0
Bungay Consolidated	144	21	65	0	1
Cantrell	13	6	7	0	0
Cantrell North	6	0	4	0	1
Cantrell South	20	1	8	2	0
Dahlgren	6	37	12	0	0
Dale Consol.	680	150	171	7	0
Flannigan	8	0	6	1	0
Rural Hill West	2	0	2	0	0
Thackeray	47	3	20	0	0
Walpole	92	3	46	0	0
Walpole South	2	0	6	0	1
Hamilton, Saline: West End	9	2	9	0	0
Jackson: Elkville	1	0	3	0	0
Jasper: Bogota	6	1	4	0	0
Bogota South	19	4	11	0	0
Hidalgo	1	2	4	0	0
Hunt City South	4	0	4	0	0
Newton	2	2	4	0	0
Ste. Marie	16	6	9	0	0
Ste. Marie West	4	0	6	0	0
Willow Hill East	9	8	19	0	0

Wells in the New Pools*, January 29, 1952 (Continued)

County and Pool	Producing Wells	Abandoned Wells	Dry Holes	Drilling Wells	Locations
Jefferson: Belle Rive	4	1	6	0	0
Boyd	109	5	11	0	0
Coil West	8	7	5	0	0
Cravat	9	2	4	0	0
Divide	7	4	7	0	0
Divide East	34	4	16	1	0
Divide South	4	0	8	0	0
Divide West	40	7	8	0	1
Fitzgerrell	1	0	2	0	0
Ina North	1	0	3	0	0
Irvington East	1	0	2	1	0
King	32	6	32	0	0
Lynchburg	1	0	2	1	0
Markham City	10	9	9	0	0
Markham City West	30	4	12	0	0
Mt. Vernon	3	4	8	0	0
Nason	1	0	1	0	0
Reservoir	4	0	3	0	0
Roaches	5	8	10	0	0
Roaches North	33	1	6	0	0
Waltonville	3	1	6	0	0
Williams	14	1	4	0	0
Woodlawn	128	47	31	0	0
Jefferson, Marion: Dix	88	12	18	1	0
Jefferson, Wayne: Markham City North	8	8	7	0	0
Lawrence: Beman	11	10	4	0	0
Beman East	3	2	3	0	0
Helena	2	3	10	0	0
Lancaster North	1	0	2	0	0
Ruark	17	6	28	1	0
Russellville (gas)	1	59	15	0	0
St. Francisville East	15	0	6	0	0
Sumner	1	1	6	0	0
Macoupin: Carlinville North	2	4	1	0	0
Plainview	1	0	5	0	0
Madison: Livingston	30	7	81	0	0
Livingston East	1	0	1	0	0
Livingston South	12	2	22	0	0
Marine	136	9	27	0	0
St. Jacob	44	10	6	0	0
Marion: Alma	2	2	4	0	0
Exchange	2	0	4	0	0
Exchange North	1	0	3	0	0
Iuka	1	2	3	0	0
Kinmundy	1	0	7	0	0
Miletus	12	2	5	0	0
Odin	18	11	9	0	0
Patoka	95	75	34	0	0
Patoka East	52	7	7	0	0

Wells in the New Pools*, January 29, 1952 (Continued)

County and Pool	Producing Wells	Abandoned Wells	Dry Holes	Drilling Wells	Locations
Raccoon Lake	33	0	9	0	0
Salem	2026	445	93	0	0
Tonti	80	14	14	0	0
Marion, Clinton: Fairman	27	14	23	0	0
Montgomery: Mt. Olive	2	5	7	0	0
Raymond	1	9	22	0	0
Raymond East	1	0	1	3	1
Morgan: Waverly (gas)	8	0	3	0	0
Perry: Tamaroa	1	3	3	0	0
Richland: Amity	2	2	6	0	0
Calhoun Central	1	1	3	0	0
Calhoun East	5	0	9	0	0
Calhoun North	1	1	3	0	0
Claremont	1	0	2	0	0
Olney Consol.	60	29	45	0	0
Olney South	7	3	9	0	0
Passport South	2	0	5	0	0
Ritter	2	1	9	0	0
Ritter North	1	0	0	1	0
Schnell	2	2	7	0	0
Seminary	6	2	6	0	0
Stringtown	29	3	16	0	0
Richland, Edwards: Parkersburg Cons.	167	27	73	1	0
Parkersburg West	6	2	10	0	0
Richland, Jasper: Dundas East	50	8	37	1	0
Richland, Wayne: Calhoun Consol.	76	17	43	0	0
Saline: Broughton South	1	0	2	0	0
Eldorado	1	2	4	0	0
Omaha West	2	0	3	0	0
Roland West	1	0	5	0	0
Saline, Hamilton: Long Branch	5	0	12	0	0
Shelby: Clarksburg	1	1	4	0	0
Lakewood	12	0	8	0	0
Shelbyville	1	4	6	0	0
Stewardson	6	0	1	0	0
Wabash: Bellmont	3	1	5	0	0
Browns East	43	7	16	0	0
Friendsville Central	3	0	3	0	0
Friendsville North	9	4	19	0	0
Gards Point	1	0	2	1	0
Keensburg South	7	1	19	1	0
Lancaster Central	5	9	6	0	0
Lancaster East	3	1	11	0	0
Lancaster South	5	2	7	0	0
Lexington	6	4	11	0	0
Lexington North	1	0	1	0	0
Mt. Carmel	295	110	76	2	1
Rochester	26	8	20	0	0
Wabash, Edwards: Berryville Consol.	13	4	21	0	0

Wells in the New Pools*, January 29, 1952 (Continued)

County and Pool	Producing Wells	Abandoned Wells	Dry Holes	Drilling Wells	Locations
Wabash, Lawrence: Lancaster	72	26	36	0	0
Washington: Beaucoup	1	0	1	1	0
Beaucoup South	10	0	1	0	0
Cordes	98	44	14	0	0
Dubois	18	5	13	0	0
Dubois West	1	0	4	0	0
Irvington	80	13	15	0	0
McKinley	12	5	12	0	0
Okawville	3	0	1	0	0
Richview	1	0	5	0	0
Wayne: Barnhill	37	41	23	0	0
Cisne North	9	2	8	0	0
Coil	13	4	10	0	0
Covington South	2	6	7	0	0
Ellery West	40	2	16	4	0
Fairfield	60	7	29	0	0
Fairfield East	2	0	3	0	0
Goldengate East	1	0	0	0	0
Goldengate North	2	1	1	0	0
Goldengate West	5	0	4	0	0
Half Moon	22	1	8	2	0
Johnsonville Consol.	328	51	73	0	1
Johnsonville North	1	0	5	0	0
Johnsonville South	15	6	13	0	0
Johnsonville West	12	6	14	0	0
Keenville	42	3	14	0	0
Keenville East	2	0	2	1	0
Locust Grove	6	0	8	0	0
Mayberry	3	4	7	0	0
Merriam	1	0	2	0	0
Mt. Erie North	4	3	15	0	0
Orchardville	3	0	3	1	0
Zenith	1	1	4	0	0
Zenith North	5	0	0	6	3
Zenith South	8	6	8	0	0
Wayne, Edwards: Massilon	2	1	3	0	0
Wayne, Hamilton: Aden Consol.	69	20	22	0	0
Wayne, White: Goldengate Consol.	110	45	58	0	1
White: Bend	12	0	8	1	1
Burnt Prairie South	1	0	1	0	0
Carmi North	4	0	6	0	0
Centerville	4	1	6	0	0
Centerville East	73	11	24	0	0
Concord	86	13	18	0	0
Concord Central	8	1	5	0	0
Concord East Consol.	5	3	12	0	0
Concord North	4	0	4	0	0
Concord South	1	3	7	0	0
Crossville	1	5	4	0	0
Epworth Consol.	20	5	15	1	0

Wells in the New Pools*, January 29, 1952 (Continued)

County and Pool	Producing Wells	Abandoned Wells	Dry Holes	Drilling Wells	Locations
Gossett	6	1	8	0	0
Herald North	3	1	5	0	0
Iron	38	35	19	0	0
Maunie East	1	0	1	0	0
Maunie North	43	9	13	0	0
Maunie South	104	21	32	1	0
Maunie West	2	1	4	0	0
New Harmony South	2	5	6	0	0
New Harmony South (Ind.)	6	0	2	0	0
New Haven Consol.	27	2	9	0	0
Phillipstown South	2	0	4	0	0
Stokes-Brownsville	151	38	51	0	0
Storms	161	51	34	1	0
Sumpter	7	1	12	0	0
Sumpter East	3	0	2	1	1
Sumpter South	9	0	12	0	0
Trumbull	14	7	16	1	0
White, Edwards: Phillipstown Consol.	293	50	132	2	2
White, Gallatin: Herald	164	27	97	1	1
Herald East	35	6	26	0	0
Roland	196	34	65	0	1
White, Hamilton, Wayne: Mill Shoals	141	45	54	0	0
White, Wabash, Edwards:					
New Harmony Consolidated	1401	404	414	7	0
Williamson: Marion	1	0	0	0	0
	17,790	4,444	5,938	94	24

* Fields discovered since January 1, 1937, with the exception of those which have been abandoned. For names of abandoned pools, see pages 18, 19 and 42.

Illinois Completions and Production
Since January 1, 1936

	Completions°	Producing Wells	Production (Thousands of barrels) New Fields	Old Fields 1,2/	Total 3/
1936	93	52			4,445
1937	449	292	2,884	4,542	7,426
1938	2,536	2,010	19,771	4,304	24,075
1939	3,617	2,970	90,908	4,004	94,912
1940	3,755	3,080	142,969	4,678	147,647
1941	3,807	2,925	128,993	5,145	134,138
1942	2,017	1,179	101,837	4,753	106,590
1943	1,791	1,090(20)a/	77,581	4,675	82,256
1944	1,991	1,229(12)	72,946	4,467	77,413
1945	1,763	1,094(15)	70,839	4,371	75,210
1946	2,362	1,387(17)	70,174	5,123	75,297
1947	2,046	1,102(22)	61,455	5,004	66,459
1948	2,489	1,316(21)	59,623	5,185	64,808
1949	2,741	1,447(32)	58,571	5,930	64,501
1950	2,894	1,328(23)	55,688	6,234	61,922
1951					
January	172	86	4,644	520	5,164
February	132	75(2)	3,872	439	4,311
March	96	35(1)	4,456	521	4,977
April	137	59(1)	4,367	501	4,868
May	222	75(1)	4,647	541	5,188
June	232	79(6)	4,246	511	4,757
July	281	102(5)	4,430	527	4,957
August	250	101(1)	4,390	539	4,929
September	242	93(4)	4,154	492	4,646
October	229	99(1)	4,487	542	5,029
November	188	66	4,225	493	4,718
December	202	77(1)	4,872*	550*	5,422**
	2,383	947(23)	52,790*	6,176*	58,966**
1952					
January	108	49(2)	4,710*	525*	5,235**

* Estimated by Illinois State Geological Survey.
** Estimated by Illinois State Geological Survey from Oil and Gas Journal Report.
1/ Production figures based on information furnished by oil companies and pipe line companies.
2/ Includes Devonian production at Sandoval and Bartelso.
3/ From the U. S. Bureau of Mines, except for the two latest months.
o Includes only oil and gas producers and dry holes.
a/ Figures in parentheses refer to number of producing wells included in total which had previously been completed as dry holes.

ECONOMIC STATEMENT

Mineral Economics Section

Crude oil from Illinois is marketed in substantial quantities in both the Central Refining District and in the western part of the Appalachian Refining District (District #2). The table shows the ratio of production in Illinois to runs-to-stills and includes both the Central Refining District and District No. 2 of the Appalachian Refining District.

	Runs-to-stills Central and Appalachian (District No. 2) Refining District*	Production in Illinois* Thousands of barrels	Illinois' Percent of Runs-to-stills
1950			
October	35,839	5,303	14.8
November	35,683	4,966	13.9
December	36,220	5,048	13.9
1951			
January	39,287	5,164	13.1
February	37,406	4,311	11.5
March	40,232	4,977	12.4
April	35,779	4,868	13.6
May	38,879	5,188	13.3
June	38,595	4,757	12.3
July	39,977	4,957	12.4
August	39,548	4,929	12.5
September	37,255	4,646	12.5
October	37,929	5,029	13.3
November	39,710	4,718	11.9
December	41,085**	5,422**	13.2

* U. S. Bureau of Mines Monthly Petroleum Statements.
** Estimated by Illinois State Geological Survey.

Shipments of Illinois Crude Petroleum
(Thousands of barrels)

	Ill.	Ind.	Ky.	Mich.	N.Y.	Ohio	Penn.	W.Va.
1950								
November	2,629	423	1	-	275	1,221	43	-
December	3,082	351	1	-	261	1,333	67	19
1951								
January	2,847	383	-	-	446	1,610	30	15
February	2,881	348	-	214	420	2,139	99	-
March	3,058	377	345	209	420	2,510	209	17
April	2,307	320	1	335	368	1,432	49	17
May	2,951	331	1	388	464	2,113	37	-
June	2,672	372	135	347	422	2,220	55	-
July	2,109	381	109	390	371	1,941	56	17
August	2,053	408	1	431	440	1,961	41	2
September	1,997	261	8	276	355	1,791	52	17
October	2,103	336	15	319	451	1,791	42	35
November	1,962	351	322	456	402	2,053	86	23

Stocks on hand of Crude Petroleum and Principal Refined Products a/

(In thousands of barrels)

Month (End of Month)	Year	Stocks of Crude Petroleum U.S.	Stocks of Crude Petroleum Dist. No.2 b/	Gasoline U.S.	Gasoline Central Rfg. Dist. c/	Kerosene U.S.	Kerosene Central Rfg. Dist. c/	Distillate Fuel Oil U.S.	Distillate Fuel Oil Central Rfg. Dist. c/	Residual Fuel Oil U.S.	Residual Fuel Oil Central Rfg. Dist. c/
December	1945	218,763	77,163	97,676	20,720	10,421	1,769	35,778	5,773	37,158	2,587
December	1946	224,473	73,477	92,742	17,832	17,081	2,006	59,620	6,114	47,094	4,200
December	1947	224,929	67,066	92,303	17,046	17,722	2,861	51,081	7,297	47,091	5,072
December	1948	246,199	73,426	103,697	22,307	24,010	4,301	75,053	11,395	76,942	5,465
December	1949	253,356	73,377	111,521	22,797	20,888	4,109	75,207	10,511	60,193	3,625
December	1950	248,463	77,391	116,769	24,560	19,723	4,212	71,948	10,251	40,750	3,619
January	1951	243,107	75,683	128,479	27,560	16,673	3,545	58,424	8,035	40,317	3,286
February	1951	235,247	72,339	137,243	30,023	13,150	2,292	47,587	6,840	39,409	3,036
March	1951	233,824	72,261	141,456	31,560	13,657	2,090	42,978	6,764	37,516	2,999
April	1951	243,180	76,400	139,188	31,157	16,262	2,535	44,736	7,175	36,910	3,211
May	1951	248,418	79,600	132,261	29,531	20,331	3,642	55,273	10,578	39,317	3,927
June	1951	248,170	79,135	127,595	28,617	24,169	4,710	67,839	13,743	41,566	4,361
July	1951	250,847	79,039	121,482	26,838	27,277	6,034	79,437	16,589	45,163	5,128
August	1951	254,276	82,859	114,446	25,035	30,241	6,813	87,432	18,798	47,243	5,669
September	1951	254,900	83,993	114,147	24,809	33,106	7,680	96,241	20,579	48,212	6,063
October	1951	262,266	86,562	108,800	22,649	33,382	7,411	102,561	21,459	48,415	6,504
November	1951	261,100	87,360	112,028	24,548	29,948	6,204	94,917	18,597	45,378	6,021
December 29	1951	256,437d/	e/	122,558	27,934	25,528	5,602	83,792	16,421	43,571	6,019
January 19	1952	254,324d/	e/	131,310	30,140	21,864	4,753	69,783	13,713	39,716	5,658

a/ U. S. Bureau of Mines, Monthly Petroleum Statements for December 1945 - November 1951.
b/ Includes the states of Illinois, Indiana, Kansas, Kentucky, Missouri, Michigan, Ohio, Oklahoma.
c/ Central Refining District is identical with the Bureau of Mines "Illinois, Indiana, Kentucky, etc." and comprises refineries in Illinois, Indiana, Kentucky, Michigan, Western Ohio and Wisconsin.
d/ U. S. Bureau of Mines.
e/ Not available.

Crude Oil Production in the United States

(Calculated from weekly report of the Oil and Gas Journal)

	Production (Thousands of barrels) January 1952	Daily Average Production for January (Thousands of barrels)	Per Cent of Total
Texas	85,290	2,749	44.4
California	30,490	984	15.9
Louisiana	20,324	656	10.6
Oklahoma	16,128	520	8.4
Kansas	9,739	314	5.1
Wyoming	5,712	184	3.0
Illinois	5,235	169	2.7
New Mexico	4,760	154	2.5
Mississippi	3,154	102	1.6
Arkansas	2,594	84	1.4
Colorado	2,478	80	1.3
Eastern Fields	1,766	57	.9
Michigan	1,160	37	.6
Kentucky	1,060	34	.5
Indiana	947	31	.5
Montana	748	24	.4
Nebraska	234	8	.1
Utah	132	4	.1
Alabama	85	3	-
Florida	55	2	-
	192,091	6,196	100.0

The

GEOLOGIC COLUMN FOR SOUTHERN ILLINOIS

and the list of

OIL AND GAS PRODUCING STRATA IN ILLINOIS

formerly included with each issue of the Drilling Report will be furnished at the beginning of each subscription period, as a supplement. Please retain said supplement for your reference.

LIST OF POOLS INCORPORATED INTO OTHER POOLS
BY CONSOLIDATION

Original Pool Name	Present Pool Assignment	Date of Consolidation
Aden North	Aden Consol.	1944
Albion North	Albion Consol.	1944
Barnhill East	Goldengate Consol.	1944
Bible Grove Consol.	Sailor Springs Consol.	1949
Bible Grove East	Sailor Springs Consol.	1948
Blairsville	Bungay Consol.	1951
Bonpas.	Parkersburg Consol.	1951
Bonpas West	Parkersburg Consol.	1944
Boos	Clay City Consol.	1941
Boos East	Clay City Consol.	1947
Boos North	Clay City Consol.	1948
Boyleston Consol.	Clay City Consol.	1948
Brownsville	Stokes-Brownsville	1946
Burnt Prairie	Goldengate Consol.	1947
Calvin.	New Harmony Consol. & Phillipstown Consol.	1941
Calvin North	Phillipstown Consol.	1948
Cisne	Clay City Consol.	1948
Covington	Clay City Consol.	1944
Covington East	Clay City Consol.	1948
Cowling	New Harmony Consol.	1947
Dead River	New Haven Consol.	1950
Dundas Consol.	Clay City Consol.	1948
Enterprise	Clay City Consol.	1941
Enterprise West	Clay City Consol.	1941
Epworth East	Epworth Consol.	1951
Friendsville	New Harmony Consol.	1949
Friendsville South	New Harmony Consol.	1949
Gallagher	Calhoun Consol.	1946
Geff	Clay City Consol.	1947
Geff West	Clay City Consol.	1948
Grayville	Phillipstown Consol.	1948
Grayville West	Albion Consol.	1949
Griffin	New Harmony Consol.	1941
Hoodville	Dale Consol.	1943
Hoosier	Sailor Springs Consol.	1948
Hoosier North	Sailor Springs Consol.	1948
Ingraham West	Sailor Springs Consol.	1948
Inman	Inman West Consol.	1950
Inman Central	Inman West Consol.	1949
Inman North	Inman West Consol.	1949
Inman South	Inman West Consol.	1950
Keensburg Consol.	New Harmony Consol.	1948
Lancaster West	Berryville Consol.	1949
Leech Consol.	Goldengate Consol.	1948
Mason South	Iola Consol.	1948
Maud Central	New Harmony Consol.	1949
Maud Consol.	New Harmony Consol.	1951
Maud North Consol.	New Harmony Consol.	1951
Maud West	New Harmony Consol.	1948

LIST OF POOLS INCORPORATED INTO OTHER POOLS BY CONSOLIDATION (Continued)

Original Pool Name	Present Pool Assignment	Date of Consolidation
Maunie	Maunie South	1948
Mt. Carmel West	New Harmony Consol.	1948
Mt. Erie	Clay City Consol.	1944
Mt. Erie South	Clay City Consol.	1948
New Haven North	Concord East Consol.	1950
New Haven West	Inman East Consol.	1949
Noble	Clay City Consol.	1948
Noble North	Clay City Consol.	1948
Noble South	Clay City Consol.	1948
Olney East	Olney Consol.	1949
Parkersburg North	Parkersburg Consol.	1951
Patton	Allendale	1948
Patton West	Allendale	1948
Roundprairie	Johnsonville Consol.	1941
Rural Hill	Dale Consol.	1951
Sailor Springs South	Sailor Springs Consol.	1942
Sailor Springs West	Sailor Springs Consol.	1949
Sims	Johnsonville Consol.	1948
Sims North	Johnsonville Consol.	1945
Springerton	Bungay Consol.	1946
West Frankfort South	West Frankfort	1948
West Liberty	Clay City Consol.	1941
Willow Hill Consol.	Clay City Consol.	1948
Willow Hill North	Clay City Consol.	1947
Woburn South	Woburn Consol.	1950

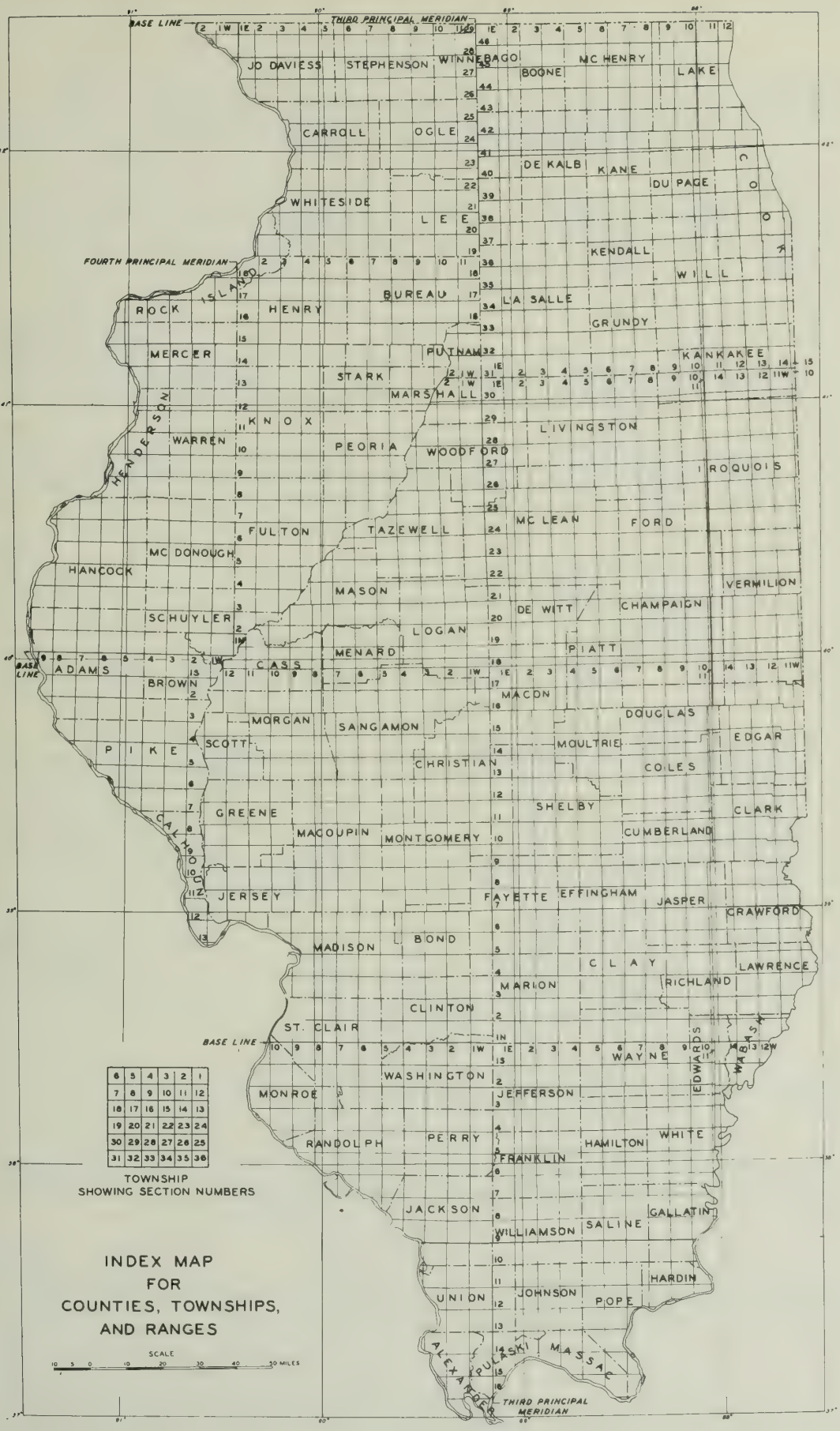
BASE LINE
THIRD PRINCIPAL MERIDIAN
FOURTH PRINCIPAL MERIDIAN
JO DAVIESS
STEPHENSON
WINNEBAGO
BOONE
MC HENRY
LAKE
CARROLL
OGLE
DE KALB
KANE
DU PAGE
COOK
WHITESIDE
LEE
KENDALL
WILL
ROCK ISLAND
HENRY
BUREAU
LA SALLE
GRUNDY
MERCER
PUTNAM
KANKAKEE
STARK
MARSHALL
HENDERSON
KNOX
WARREN
PEORIA
WOODFORD
LIVINGSTON
IROQUOIS
FULTON
TAZEWELL
MC LEAN
FORD
MC DONOUGH
HANCOCK
MASON
VERMILION
SCHUYLER
DE WITT
CHAMPAIGN
LOGAN
MENARD
PIATT
ADAMS
CASS
BROWN
MACON
MORGAN
SANGAMON
DOUGLAS
SCOTT
MOULTRIE
EDGAR
PIKE
CHRISTIAN
COLES
GREENE
SHELBY
CLARK
CALHOUN
MACOUPIN
MONTGOMERY
CUMBERLAND
JERSEY
FAYETTE
EFFINGHAM
JASPER
CRAWFORD
MADISON
BOND
CLAY
LAWRENCE
MARION
RICHLAND
CLINTON
ST. CLAIR
WAYNE
EDWARDS
WABASH
WASHINGTON
MONROE
JEFFERSON
RANDOLPH
PERRY
HAMILTON
WHITE
FRANKLIN
JACKSON
GALLATIN
WILLIAMSON
SALINE
HARDIN
UNION
JOHNSON
POPE
ALEXANDER
PULASKI
MASSAC
TOWNSHIP
SHOWING SECTION NUMBERS
INDEX MAP
FOR
COUNTIES, TOWNSHIPS,
AND RANGES
SCALE
MILES

DRILLING BY COUNTIES

WELLS COMPLETED BETWEEN JANUARY 3 AND JANUARY 29, 1952,

AND WILDCAT WELLS DRILLING ON JANUARY 29

(Abbreviations used in this report will be found on the last page.)
(Errata, old wells deepened, reconditioned old wells follow list of drilling wells.)

ALEXANDER COUNTY

16S, 2W, Goose Island Twp.
19, 235' from S. line, 310' from E. line, SW NE. Prindle & Vick #1 Petty. SD 1048' 1-29-52. Spd. 8-22-50 WF*

17S, 2W, Dog Tooth Twp.
15, 650' from N. line, 340' from W. line, NW NW. Vick Oil Co. #1 Smith. SD 1800' 1-29-52 Spd. 5-2-51 WF.

BOND COUNTY

4N, 3W, Mills Twp.
33, NE SW NW. J. C. Nickerson #1 E. Utlaut. LOC 1-29-52 WF.

4N, 4W, Burgess Twp.
10, SW SE SE. B. Shipman #1 Haller. LOC 1-29-52 WF.

5N, 2W, Pleasant Mound Twp.
11, 140' from S. line, 330' from W. line, NW SW NE. A. Wilson #1 E. A. Baker. SD 605' 1-29-52 Spd. 1-4-52 WF.

5N, 5W, Old Ripley Twp.
12, NW NE SW. Gilliam Drilling Co. #1 A. Kulesza. D&A 1-15-52 TD 2075' Devonian ls., top 1965' Spd. 12-7-51 WF.

CHRISTIAN COUNTY

12N, 1E, Pana Twp.
34, SW SE SE. Collins Bros. #1 M. Hatcher. Comp. 1-29-52 IP 22 BOP TD 1472' Bethel ss., top 1461' Spd. 9-3-51 Shot 30 qts. Pana Pool.

13N, 1E, Prairieton Twp.
16, NE NW SW. H. L. Cooper #2 I. Traughber. D&A (CDU)** 1-29-52 Spd. 5-10-51 Assumption North Pool.

13N, 2W, Taylorville Twp.
25, NW SE SE. J. W. Miloncus #1 M & M Ranch. TD 820' 1-29-52 Spd. 9-20-51 WF.

CLARK COUNTY

9N, 14W, Johnson Twp.
26, NE SE SW. Pure #1 Cooley Cons. "B". D&A 1-29-52 TD 675' Pennsylvanian ss., top 579' Spd. 10-11-51 Shot 60 qts. Johnson South Pool.

* Wildcat far - more than 2 miles from production.
** Completion data unreported; will be given when available; not included in total completions for month.

CLARK COUNTY (Continued)

9N, 14W, Johnson Twp.

29, SE SE SW. Kull Oil Co. #1 M. Madlem. Abd. at 20' 1-8-52 Spd. 10-26-51 WN*** (Johnson South Pool).

32, NW NW NE. Kull Oil Co. #1 Kibler-Murphy Comm. D&A 1-8-52. TD 1840' Salem ls., top 1547' Spd. 10-13-51 WN (Johnson South Pool).

33, SW NW SW. Progress Oil Corp. #1 Snearley. Drlg. 1810' 1-29-52 Spd. 11-7-51 WN (Johnson South Pool).

11N, 12W, Marshall Twp.

21, SE SW NE. J. H. Walker #1 Lovell. Csg. 1-29-52 Spd. 12-31-51 WF.

11N, 14W, Parker Twp.

23, C E½ SE SE. J. R. Shake #1 Southard. Fsg. 910' 1-29-52 Spd. 11-28-51 WF.

12N, 13W, Dolson Twp.

25, SW NE SW. C. M. Faulkner #1 Frank Miller. LOC 1-29-52 WF.

CLAY COUNTY

2N, 6E, Harter Twp.

11, SW NW SE. Aurora Gasoline Co. #1 Valbert. LOC 1-29-52 WF.

3N, 6E, Harter Twp.

18, NE SW NW. Floyd & Henson #1 Golden. D&A 1-15-52 TD 3050' St. Louis ls., top 3026' Spd. 12-29-51 Oskaloosa East Pool.

5N, 6E, Blair Twp.

35, NW SE NW. Webster & Shirk #1 Ned Zink. Drlg. 1740' 1-29-52 Spd. 1-26-52 WN (Hord South Pool).

CLINTON COUNTY

1N, 3W, Santa Fe Twp.

16, C N½ SW SW. Johnston Drlg. Co. #1 H. Pingsterhaus. D&A 1-8-52 Devonian ls., top 2479' Spd. 12-14-51 Bartelso South Pool. TD 2623'

2N, 3W, Wade Twp.

10, 400' from S. line, 400' from E. line, SE NW. R. Starr #1 H. Kruep, Sr. Comp. 1-22-52 TD 1038' IP 14 BOP & 3 BW Cypress ss., top 1024' Spd. 11-15-51 Shot 6 qts. Carlyle Pool.

2N, 4W, Breese Twp.

1, E½ NE NE. Gulf #3 J. H. Huelsmann. Comp. 1-15-52 IP 93 BOP & 40 BW TD 1208' PB 1206' St. Louis ls., top 1198' Spd. 12-16-51 Frogtown North Pool.

3N, 4W, St. Rose Twp.

6, NW NW SW. T. Lindsay #1 Federer. D&A 1-8-52 TD 2209' Devonian ls., top 2130' Spd. 12-30-51 WF.

27, SW SW SE. H. Eiteljorg #1 Lutheran Orphans Home Assoc. D&A 1-29-52 TD 2309' Silurian ls., top 2268' Spd. 1-13-52 WF.

*** Wildcat near - from ½ to 2 miles from production.

CLINTON COUNTY (Continued)

1S, 5W, Looking Glass Twp.

3, NW NE SW. Gulf #1 E. Oelze. Comp. 1-8-52 IP 2 BOP TD 2077' PB 2047' Silurian ls., top 1942' Spd. 9-22-51 Acidized 8100 gals. DISCOVERY WELL OF NEW MEMPHIS POOL.

3, SE SW NW. Gulf Refining Co. #2 E. Oelze. Comp. 1-8-52 IP 81 BOP TD 2060' Silurian ls., top 1932' Spd. 11-9-51 Acidized 1500 gals. New Memphis Pool.

17, C N½ NE SE. J. Kohlbrecker #1 E. Krausz. POP 1-29-52 Spd. 12-31-51 WF.

CRAWFORD COUNTY

6N, 12W, Honey Creek Twp.

32, SE NW NW. L. L. Miles #1 L. Clark. Tstg. 1-29-52 Spd. 12-13-51 WN (Main Pool).

32, SW SW NW. Leslie L. Miles #1 A. Mullins. Comp. 1-8-52 IP 4 BOP TD 956' Pennsylvanian ss., top 928' Spd. 11-12-51 Shot 40 qts. Main Pool.

6N, 13W, Martin Twp.

23, NW NW NE. Ryan Oil Co. #2 M. Martin. Comp. 1-8-52 IP 2 BOP TD 929' Pennsylvanian ss., top 910' Spd. 12-4-51 Shot 60 qts. Chapman Pool.

EDGAR COUNTY

13N, 11W, Elbridge Twp.

23, NW NE NW. M. L. Livengood #1 F. Wood. D&A 1-29-52 TD 1086' Ste. Genevieve ls., top 988' Spd. 12-13-51 WF.

13N, 14W, Kansas Twp.

12, SW NW NW. Carl Wright #1 York. RUST 1-29-52 WN (Warrenton-Borton Pool).

14N, 13W, Shiloh Twp.

2, NW NE NE. M. L. Livengood #1 J. & W. P. Englum. Spd. 11-26-51 WF.

15N, 13W, Shiloh Twp.

11, SW NE SW. R. L. Grigsby #1 F. Logan. D&A 1-8-52 TD 681' Pennsylvanian ss., top 584' Spd. 11-21-50 WF.

EDWARDS COUNTY

1N, 10E, Shelby Twp.

27, SW SW NE. Calvert Drlg. Co. #1 Satterthwaite. D&A 1-15-52 TD 3358' Ste. Genevieve ls., top 3248' Spd. 12-28-51 WN (Samsville West Pool).

30, NE SE NW. Bump Oil #1 T. D. Young et al. Abd. Loc. 1-15-52. WN (Bennington South Pool).

1N, 11E, Salem Twp.

6, SE SW SE. Calvert Drlg. Co. #1 A. Grobleden. Comp. 1-8-52 IP 105 BOP & 150 BW TD 3256' PB 3240' McClosky ls., top 3222' Spd. 12-10-51 Maple Grove East Pool.

1N, 14W, Salem Twp.

17, NE SE NW. Magnolia #1 R. Ulm. LOC 1-29-52 WN (Parkersburg South Pool).

EDWARDS COUNTY (Continued)

1S, 10E, Shelby Twp.

8, SE SE SW. A. Marcell #1 J. Reid. D&A 1-8-52 TD 3368' Ste. Genevieve ls., top 3251' Spd. 12-11-51 WN (Massilon South Pool).

2S, 10E, Dixon Twp.

31, NW NW SE. A. J. Slagter, Jr. #1 C. Vallette. WOC 1-29-52 Spd. 11-1-51 WN (Mitchell Pool).

3S, 11E, French Creek Twp.

7, 660' from S. line, 330' from E. line, SE Fract. Comp. 1-8-52 IP 23 BOP & 89 BW TD 3162' PB 3156' McClosky ls., top 3153' Spd. 11-1-51 Acidized 1000 gals. Phillipstown Cons. Pool.

EFFINGHAM COUNTY

6N, 5E, Mason Twp.

22, SE SE SE. C. J. Simpson #1 Bucholz Comm. D&A 1-8-52 TD 2492' Ste. Genevieve ls., top 2429' Spd. 11-29-51 Acidized 1500 gals. Iola Cons. Pool.

26, NE NW NW. C. J. Simpson #1 Byers. D&A 1-15-52 TD 2487' Ste. Genevieve ls., top 2418' Spd. 12-7-51 Iola Cons. Pool.

33, SE SE NW. D. H. Bolin #1 F. O. Smith. D&A (SO) 1-8-52 TD 2566' Ste. Genevieve ls., top 2438' Spd. 11-17-51 Iola Cons. Pool.

6N, 6E, Union Twp.

2, SW SW NW. T. Lindsay #1 A. Horath. Drlg. 2309' 1-29-52 Spd. 1-23-52 WF.

6N, 7E, Lucas Twp.

2, SE SW NW. Eason Oil Co. #1 W. Schreiber et al. D&A 1-15-52 TD 2998' St. Louis ls., top 2992' Spd. 12-30-51 WN (Bible Grove North Pool).

FAYETTE COUNTY

8N, 3E, Loudon Twp.

32, 50' from S. line, 50' from W. line, NE NE. Carter #G-9 R. McCloy. Comp. 1-15-52 TD 1175' IP 300,000 cu. ft. gas. Tar Springs ss., top 1171' Spd. 1-1-52 Louden Pool.

FRANKLIN COUNTY

5S, 1E, Goode Twp.

33, NW SW NW, G. H. Smith et al #1 J. W. Johnson. LOC 1-29-52 WF.

5S, 3E, Ewing Twp.

3, NE SE SE. Stanford Oil #1 J. M. Mitchell. LOC 1-29-52 WN (Ewing Pool).

6S, 4E, Eastern Twp.

11, NW SE SE. Oil Management #1 U. S. Steel Co. D&A (CDU) 1-29-52 Spd. 12-20-51 WN (Akin Pool).

7S, 4E, Cave Twp.

7, SE NW NE. Collins Bros. #1 Crowe-Ward Comm. D&A (CDU) 1-29-52 Spd. 12-14-51 WN (Thompsonville North Pool).

GALLATIN COUNTY

7S, 9E, Asbury Twp.
19, NW NW NW. E. Schallom #1 Blackard. D&A (SO) 1-15-52 TD 3188' Ste. Genevieve ls., top 3022' Spd. 12-24-51 WN (Roland Pool).

8S, 9E, Ridgway Twp.
13, NW SE NW. A. Valter #1 J. Lawler. D&A 1-15-52 TD 2514' Cypress ss., top 2470' Spd. 12-24-51 Inman West Cons. Pool.

9S, 8E, Equality Twp.
15, SE NE SW. Texas #1 J. P. McGuire. D&A 1-15-52 TD 2742' St. Louis ls., top 2737' Spd. 12-12-51 WF.

HAMILTON COUNTY

3S, 7E, Crouch Twp.
29, NW SW SW. G. L. Reasor #1 J. A. Tolley. D&A 1-8-52 TD 3440' Ste. Genevieve ls., top 3295' Spd. 12-1-51 Aden South Pool.

5S, 5E, Knight Prairie Twp.
34, SW SE NE. Mark Twain Oil Prod. #1 Clark. Tstg. 1-29-52 Spd. 11-9-51 WN (Rural Hill North Pool).

6S, 5E, Flannigan Twp.
15, NE SW SW. Carter Oil #1 J. D. Lockwood. Drlg. 2830' 1-29-52 Spd. 12-17-51 WN (Dale Cons. Pool).

28, SW NW SE. Stewart Oil #1 J. A. Flannigan. Comp. 1-22-52 IP 185 BOP TD 3282' Aux Vases ss., top 3260' Spd. 12-12-51 Shot 60 qts. Flannigan Pool.

28, NE SE SW. Stewart Oil Co. #1 E. Hutson. Comp. 1-8-52 IP 72 BOP & 40 BW TD 3308' Aux Vases ss., top 3292' Spd. 11-28-51 Shot 50 qts. Flannigan Pool.

33, NE NE SW. G. L. Reasor #1 T. McGhee "A". Comp. 1-29-52 IP 25 BOP & 6 BW TD 3228' Aux Vases ss., top 3211' Spd. 12-3-51 Shot 30 qts. Rural Hill West Pool.

33, SW SW SE. G. L. Reasor #1 T. McGhee "B". D&A 1-22-52 TD 3360' Ste. Genevieve ls., top 3235' Spd. 12-27-51 WN (Rural Hill West Pool).

6S, 6E, Twigg Twp.
11, NE SW NW. J. N. Hockman #1 Sparks. D&A 1-29-52 TD 3259' Ste. Genevieve ls., top 3120' Spd. 1-12-52 Dale Cons. Pool.

7S, 5E, Flannigan Twp.
7, N½ NE SW. George & Wrather & W. Duncan #2 Perryman. Comp. 1-22-52 IP 115 BOP TD 3161' PB 3155' Aux Vases ss., top 3143' Spd. 11-17-51 Shot 30 qts. Cantrell South Pool.

8, SE NE NW. Q. B. Mitchell #1 Barnett. D&A (CDU) 1-29-52 Spd. 11-14-51 Cantrell Pool.

7S, 6E, South Twigg Twp.
11, SW NW SW. Texas Co. #1 Carl Davis. D&A (SO) 1-8-52 TD 3309' St. Louis ls., top 3297' Spd. 12-17-51 WN (Walpole Pool).

JASPER COUNTY

6N, 10E, Fox Twp.
12, NW SW SW. Sanders & Fye #1 Kaufman. D&A (SO) 1-8-52 TD 2742' Ste. Genevieve ls., top 2640' Spd. 12-21-51 WN (Clay City Cons. Pool).

6N, 10E, Ste. Marie Twp.
12, SW SE NW. Sanders & Fye #1 E. Kocher. D&A 1-22-52 TD 2728' Ste. Genevieve ls., top 2625' Spd. 1-12-52 WN (Clay City Cons. Pool).

6N, 11E, Ste. Marie Twp.
30, SW SW NW. Turnipseed & Formals #1 J. J. Hartrich. D&A 1-29-52 TD 4500' Devonian ls., top 4366' Spd. 11-27-49 WN (Ste. Marie West Pool).

7N, 8E, North Muddy Twp.
28, NW SE SE. Sun Oil Co. #1 G. O. Burk. D&A 1-29-52 TD 3075' Ste. Genevieve ls., top 2900' Spd. 1-18-52 WF.

JEFFERSON COUNTY

1S, 2E, Rome Twp.
6, 990' from N. line, 330' from W. line, NW Fract. Don Slape #1 Copple-Gray Comm. D&A 1-29-52 TD 2450' Ste. Genevieve ls., top 2355' Spd. 1-19-52 WF.

3S, 2E, McClellan Twp.
10, NE SW SE. Slivka & Son #1 J. W. Dare. Tstg. 1-29-52 Spd. 12-28-51 WN (Williams Pool).

4S, 2E, Elk Prairie Twp.
31, NE SE SE. Texas #4 Inland Steel Co. LOC 1-29-52 WN (Fitzgerrell Pool).

KANKAKEE COUNTY

30N, 9E, Norton Twp.
2, 345' from S. line, 350' from W. line, SW. Farrell Bryant #1 Albert Fritz. D&A 1-8-52 TD 89' Maquoketa shale, top 70' Spd. 12-29-51 WF.

LAWRENCE COUNTY

2N, 12W, Lukin Twp.
19, SW SE NW. E. F. Moran, Inc. #1 K. Putnam. LOC 1-29-52 WN (Lancaster North Pool).

2N, 12W, Denison Twp.
23, NW SW NW. G. C. Schoonmaker #1 J. H. Dager. Comp. 1-15-52 IP 38 BOP TD 1852' Cypress ss., top 1838' Spd. 12-13-51 Shot 25 qts. Allendale Pool.

3N, 12W, Denison Twp.
22, N SE NE. Redhead Oil #1 Calvert. D&A (SO) 1-8-52 TD 1642' Cypress ss., top 1625' Spd. 12-6-51 Lawrence Pool.

22, 330' from S. line, 660' from E. line, NE SW. Stevens #1 R. W. Brashear. D&A (SO) 1-8-52 TD 1650' Cypress ss., top 1630' Spd. 11-24-51 Lawrence Pool.

4N, 10W, Allison Twp.
29, NE SW NW. J. Zanetis #1 J. W. Funk. D&A 1-8-52 TD 1702' Ste. Genevieve ls., top 1628' Spd. 12-28-51 WN (Russellville Gas Pool).

LAWRENCE COUNTY (Continued)

5N, 12W, Bond Twp.

28, 470' from N. line, 330' from W. line, NW NE. Ervin & Bassett #1 Salesman Comm. D&A 1-29-52 TD 1795' Ste. Genevieve ls., top 1701' Spd. 1-11-52 Parker Pool.

33, NE NW SW. N. D. Abernathy #1 H. T. Roberts et al. Drlg. 790' 1-29-52 Spd. 1-26-52 WF.

5N, 13W, Petty Twp.

36, C W½ SE SW. N. Ring #1 J. Bunyan. D&A 1-22-52 TD 1762' Ste. Genevieve ls., top 1657' Spd. 1-9-52 Lawrence Pool.

LOGAN COUNTY

18N, 3W, Elkhart Twp.

36, W½ SE NW. Herman C. Herring #1 Bryson-Higgins Comm. LOC 1-29-52 WF.

MCLEAN COUNTY

23N, 1E, Dale Twp.

4, 600' from N. line, 1232' from W. line, NW. R. B. Kintop #1 W. R. Johnson. LOC 1-29-52 WF.

MACOUPIN COUNTY

7N, 7W, Dorchester Twp.

36, 150' from S. line, 115' from E. line, SW SE NW. W. G. Grossman #1 Mueller. D&A 1-22-52 TD 645' Pennsylvanian ss., top 526' Spd. 12-22-51 WN (Staunton Gas Pool).

7N, 8W, Bunker Hill Twp.

1, NW SE NE. J. W. Harmon #1 Bohlmeyer. Drlg. 320' 1-29-52 Spd. 1-24-52 WF.

8N, 8W, Hillyard Twp.

15, 330' from S. line, 280' from W. line, SE. M. Mazzarino #3 Snedecker. MIRT 1-29-52 WF.

MADISON COUNTY

6N, 6W, Olive Twp.

27, SE SE NE. J. L. Neary #1 A. Blom. D&A 1-8-52 TD 815' Pennsylvanian ss., top 584' Spd. 12-22-51 Livingston East Pool.

34, E½ NW NE. G. Cassens #1 Leitch. D&A (CDU) 1-29-52 Spd. 1-15-52 WN (Livingston South Pool).

MONROE COUNTY

2S, 10W, Bluff Twp.

31, 260' from S. line, 472' from E. line, NE. Carl Jensen #1 Stumpf. Drlg. 22' 1-29-52 Spd. 1-23-51 WF.

3S, 9W, Prairie du Long Twp.

1, 819' from S. line, 54' from W. line, SE SW. H. Mosebacher & C. Wecker #1 Stumpf. N.R. 1-29-52 Spd. 9-17-50 WF.

MONTGOMERY COUNTY

7N, 4W, Grisham Twp.

22, 495' from N. line, 515' from E. line, NE SE. A. Schiermann #2 Coleman. D&A 1-8-52 TD 787' Bethel ss., top 780' Spd. 12-10-51 Panama Pool.

MONTGOMERY COUNTY (Continued)

10N, 4W, Grisham Twp.
14, SW SW SW. O. A. Reed #1 Lessman. D&A 1-15-52 TD 639' Pennsylvanian ss., top 565' Spd. 1-6-52 WN (Raymond East Pool).

10N, 4W, Raymond Twp.
22, NE SW NW. E. M. Hale & D. Carroll #1 Egelhoff. D&A 1-8-52 TD 930' Ste. Genevieve ls., top 889' Spd. 12-8-51 Raymond East Pool.

27, NW NW NW. D. Carroll #1 Keiser. D&A 1-15-52 TD 626' Pennsylvanian ss., top 605' Spd. 12-13-51 Shot 20 qts. WN (Raymond East Pool).

MORGAN COUNTY

13N, 8W, Waverly Twp.
8, 691' from S. line, 330' from W. line, NE SE. Gordon W. Fielder #1 Henry Miner. Drlg. 1165' 1-29-52 Spd. 1-9-52 WN (Waverly Pool).

PERRY COUNTY

4S, 1W, Tamaroa Twp.
14, NW NW SE. T. Glass #1 Zmudzenski. Tstg. 1-29-52 Spd. 1-24-52 WN (Tamaroa Pool).

RANDOLPH COUNTY

4S, 5W, Tilden Twp.
20, NW NE NE. Jet Oil Co. #1 H. Wilson. Drlg. 2225' 1-29-52 Spd. 10-18-51 WF.

4S, 5W, Coulterville Twp.
28, NW NW SW. R. Halbert #1 Arnold. RURT 1-29-52 WN (Sparta Pool).

4S, 5W, Sparta Twp.
29, SW NW SE. D. Baines #1 Robinson Bros. D&A (CDU) 1-29-52 Spd. 1-1-52 WN (Sparta Pool).

7S, 6W, Bremen Twp.
13, SE NE NE. W. R. Braun #1 Gretzmacher. Drlg. 785' 1-29-52 Spd. 8-20-51 WF.

RICHLAND COUNTY

2N, 14W, Bonpas Twp.
16, SE SW SE. Calvert Drlg. #1 Ledeker. D&A 1-29-52 TD 3128' Ste. Genevieve ls., top 3053' Spd. 1-16-52 Parkersburg Cons. Pool.

28, SE SW SE. D. F. Smith #1 F. Ridgley. SD 990' 1-29-52 Spd. 1-25-52 WN (Parkersburg Cons. Pool).

3N, 9E, Noble Twp.
23, NW NE NE. Mark Twain #2 L. Kaskie. D&A (CDU) 1-29-52 Spd. 12-17-51 Clay City Cons. Pool.

3N, 10E, Olney Twp.
24, NE SE NE. Calvert Drlg. Inc. #1 J. Roth. Drlg. 2170' 1-29-52 Spd. 1-24-52 WN(Ritter Pool).

3N, 14W, Claremont Twp.
29, SE SE SW. George & Wrather Drlg. #1 R. Harmon. POP 1-29-52 WN (Parkersburg Cons. Pool).

RICHLAND COUNTY (Continued)

4N, 10E, Preston Twp.

3, NW SE SW. Bell Bros. #3 Porter-Seiler Unit. Comp. 1-8-52 IP 114 BOP TD 2985' Rosiclare ls., top 2964' Spd. 12-14-51 Dundas East Pool.

3, SE SW SW. Bell Bros. #1 F. Shoot et al. Comp. 1-8-52 TD 2984' Rosiclare ls., top 2966' Spd. 12-1-51 IP 18 BOP Acidized 3000 gals. Dundas East Pool.

5N, 10E, Preston Twp.

34, NE SE NW. Aurora Gasoline Co. #1 R. P. Combs. LOC 1-29-52 WN (Dundas East Pool).

SHELBY COUNTY

10N, 5E, Prairie Twp.

29, NW SW SE. Texas #1 Krumreich. D&A 1-8-52 TD 2179' St. Louis ls., top 2171' Spd. 12-28-51 WN (Stewardson Pool).

11N, 4E, Shelbyville Twp.

27, NE NE SW. Lynch Oil Co. #1 F. R. Dove. PROD (CDU) 1-29-52 Spd. 6-27-51 WN (Shelbyville Pool).

12N, 2E, Rural Twp.

9, SE SW NE. T. M. Pruett et al #1 Rowley. D&A 1-15-52 TD 1627' Ste. Genevieve ls., top 1608' Spd. 1-10-52 WF.

12N, 3E, Ridge Twp.

23, SE SE SE. J. G. Brown & Assoc. #1 D. A. Smith. LOC 1-29-52 WF.

13N, 2E, Flat Branch Twp.

30, 330' from S. line, 673' from E. line, NW NE. A. Branyan et al #1 J. Van Sykel. MIRT 1-29-52 WF.

14N, 2E, Moweaqua Twp.

35, SE SW SW. E. Landon #1 N. W. Stewart Est. TD 66' 1-29-52 Spd. 1-10-52 WF.

TAZEWELL COUNTY

26N, 3W, Washington Twp.

5, 6' from S. line, 356' from E. line, SE. J. Dietrich & S. Baumann #1 T. O. Short. SD 640' 1-29-52 Spd. 5-24-49 WF.

WABASH COUNTY

1S, 12W, Mt. Carmel Twp.

9, SE NE SE. Indiana Farm Bureau #4 J. Zimmerman "A". D&A 1-29-52 TD 1998' Cypress ss., top 1982' Spd. 1-19-52 Mt. Carmel Pool.

18, 1005' from S. line, 394' from W. line, SW SE. Lovelace Drlg. Co. #1 O. H. Kolb. Comp. 1-8-52 TD 1753' Tar Springs ss., top 1748' IP 42 BOP Spd. 12-6-51 Mt. Carmel Pool.

1S, 13W, Bellmont Twp.

31, SE NE NE. Bump Oil Co. #1 R. Ceney. D&A 1-8-52 TD 2671' Bethel ss., top 2641' Spd. 12-19-51 New Harmony Cons. Pool.

WABASH COUNTY (Continued)

1S, 13W, Bellmont Twp.

32, SE NW NW. Bump Oil #1 F. A. Ceney. Comp. 1-29-52 IP 35 BOP TD 2658' Bethel ss., top 2647' Spd. 11-29-51 Shot 200 qts. New Harmony Cons. Pool.

32, SE NW SW. Skiles Oil #7 Ewald Hrs. Comp. 1-8-52 IP 10 BOP TD 2636' Bethel ss., top 2610' Spd. 11-14-51 Shot 20 qts. New Harmony Cons. Pool.

2S, 14W, Bellmont Twp.

1, NW SW NW. George & Wrather #5 M. & H. Brown. Comp. 1-15-52 IP 50 BOP TD 2595' Cypress ss., top 2581' Spd. 11-29-51 Shot 30 qts. Browns East Pool.

WASHINGTON COUNTY

2S, 1W, Ashley Twp.

35, SE SW SE. Pure Oil Co. #1 W. Glazik. D&A 1-8-52 TD 1632' Bethel ss., top 1617' Spd. 12-27-51 WF.

2S, 2W, Beaucoup Twp.

33, SW NE SE. D. Hopkins #4 Kruski. Comp. 1-22-52 IP 30 BOP TD 1435' Bethel ss., top 1427' Spd. 12-7-51 Beaucoup South Pool.

34, SW NE NE. D. Hopkins #1 W. Finke. Comp. 1-8-52 IP 1 BOP & 20 BW TD 1442' PB 1438' Bethel ss., top 1430' Spd. 10-9-51 EXTENSION TO BEAUCOUP SOUTH POOL.

34, NW NW SW. Inland Oil #1 P. Malich. Comp. 1-8-52 IP 12 BOP TD 1452' Bethel ss., top 1431' Spd. 12-9-51 Beaucoup South Pool.

34, SW NW SW. Inland Oil Co. #2 P. Malich. Comp. 1-22-52 IP 25 BOP TD 1454' Bethel ss., top 1445' Spd. 12-16-51 Beaucoup South Pool.

3S, 1W, Dubois Twp.

17, SW SW SE. E. M. Self #1 L. Belter. D&A 1-22-52 TD 1382' Bethel ss., top 1372' Spd. 1-10-52 Dubois Pool.

WAYNE COUNTY

1N, 5E, Orchard Twp.

23, NW NE NW. National Assoc. #1 Logan Harrell "B". PROD (CDU) 1-29-52 Spd. 5-18-51 Johnsonville West Pool.

30, NW SW SE. Don Baines #2 Keen. LOC 1-29-52 WN (Orchardville Pool).

1N, 6E, Indian Prairie Twp.

9, SW NE NE. Texas #2 E. Hoffee. D&A 1-8-52 TD 3335' St. Louis ls., top 3324' Spd. 12-23-51 Johnsonville North Pool.

1N, 7E, Bedford Twp.

7, NW NW SE. Carter #1 G. B. Ray. D&A 1-8-52 TD 3338' Ste. Genevieve ls., top 3185' Spd. 12-17-51 WN (Cisne North Pool).

1N, 8E, Elm River Twp.

34, NE SW SW. Davis & Johnson #4 Blackburn-Thomas. D&A 1-29-52 TD 3164' Ste. Genevieve ls., top 3043' Spd. 1-13-52 Clay City Cons. Pool.

WAYNE COUNTY (Continued)

2N, 6E, Keith Twp.

21, NE SW NE. George & Wrather #3 McGrew "B". Comp. 1-8-52 IP 869 BOP TD 3197' PB 3159' Rosiclare ls., top 3078' Spd. 12-8-51 Zenith North Pool.

21, SW NW SE. Magnolia #1 L. D. Cook. Comp. 1-15-52 IP 244 BOP TD 3205' Rosiclare ls., top 3090' Spd. 12-6-51 Zenith North Pool. PB 3185'

21, SW SE NE. Superior #1 E. Powell. Comp. 1-29-52 IP 750 BOP TD 3181' PB 3175' Rosiclare & McClosky ls. Spd. 12-27-51 Acidized 2000 gals. Zenith North Pool.

1S, 6E, Berry Twp.

9, SW SE SW. Lesh Drlg. Co. #1 Petticord. Temp. Abd. (SO) 1-29-52 TD 3199' Ste. Genevieve ls., top 3098' Spd. 11-23-51 Shot 30 qts. Acidized 3500 gals. PB 3125' Johnsonville Cons. Pool.

16, NE NE NW. Lesh Drlg. Co. #1 Manahan. Comp. 1-15-52 IP 50 BOP TD 3205' McClosky ls., top 3161' Spd. 11-2-51 Acidized 5000 gals. Johnsonville Cons. Pool.

1S, 7E, Lamard Twp.

16, NE NW SE. Noah Pet. Co. #1 M. Elgin. D&A 1-15-52 TD 3295' Ste. Genevieve ls., top 3188' Spd. 12-26-51 Clay City Cons. Pool.

23, SW SE NW. J. L. Black #1 W. H. Shaeffer. D&A (SO) 1-22-52 TD 3306' Ste. Genevieve ls., top 3190' Spd. 12-28-51 Clay City Cons. Pool.

26, SE NW SW. Horn & Faulkner Pet. #1 Verdulas. Comp. 1-8-52 IP 100 BOP TD 3239' Lower Ohara ls., top 3216' Spd. 11-18-51 Acidized 1750 gals. Clay City Cons. Pool.

35, NE SW SW. Floyd & Henson #2 Hanna. Comp. 1-29-52 IP 81 BOP TD 3203' Lower Ohara ls., top 3192' Spd. 12-7-51 Acidized 3000 gals. Clay City Cons. Pool.

1S, 8E, Jasper Twp.

35, NW NW SE. A. J. Slagter #1 E. W. Creighton. D&A 1-22-52 TD 3365' Ste. Genevieve ls., top 3248' Spd. 12-19-51 WN (Clay City Cons. Pool).

2S, 8E, Grover Twp.

4, NW SW NE. Stanford Oil Co. #1 A. McGehee. Comp. 1-29-52 IP 35 BOP TD 3147' Aux Vases ss., top 3130' Spd. 12-15-51 Shot 40 qts. EXTENSION TO FAIRFIELD EAST POOL.

2S, 9E, Leech Twp.

24, SW SW NE. D. Baines #1 F. Piercy. Tstg. 1-29-52 Spd. 11-9-51 WN (Ellery Pool).

24, SE SE NW. D. Baines #1 L. Straight. D&A 1-29-52 TD 3439' St. Louis ls., top 3429' Spd. 1-11-52 Ellery Pool.

24, SE NW SE. Ill. Mid-Continent #1 Seifert. Comp. 1-29-52 IP 10 BOP & 9 BW TD 3400' PB 3379' McClosky ls., top 3365' Spd. 12-17-51 Acidized 2000 gals. Ellery Pool.

WHITE COUNTY

4S, 8E, Mill Shoals Twp.

18, NE SW SE. B. McGregor #1 D. D. Hon. SD 3495' 1-29-52 Spd. 11-21-51 WN (Bungay Cons. Pool).

4S, 10E, Phillips Twp.

22, NW NE SW. W. O. Lucas #1 S. A. Goodman. D&A (SO) 1-15-52 TD 3242' Ste. Genevieve ls., top 3084' Spd. 12-26-51 WN (Crossville Pool).

26, SE SW SE. E. J. Cunningham #1 S. Ackerman. LOC 1-29-52 WN (Phillipstown Cons. Pool).

31, NE NE NE. George & Wrather #3 R. Winter. D&A 1-8-52 TD 3165' Ste. Genevieve ls., top 3110'. Spd. 12-11-51 Sumpter East Pool.

31, NE SE NE. George & Wrather #1 Winter-Botch Comm. Comp. 1-29-52 IP 125 BOP TD 3127' Lower Ohara ls., top 3108' Spd. 11-28-51 Acidized 3000 gals. Sumpter East Pool.

32, NE NW SW. George & Wrather #1 Rose-Campbell-Winter Comm. Temp. Abd. (SO) 1-29-52 TD 3145' PB 3035' Ste. Genevieve ls., top 3077' Spd. 11-29-51 Shot 5 qts. Sumpter East Pool.

32, NE SW NW. George & Wrather #2 R. Winter. Comp. 1-8-52 IP 125 BOP TD 3227' PB 3038' Aux Vases ss., top 3022' Spd. 11-14-51 Sumpter East Pool. NEW PAY IN POOL.

4S, 11E, Phillips Twp.

30, 990' from N. line, 330' from E. line, Fract. NE. C. E. Brehm #1 C. Stanley. Comp. 1-15-52 TD 1944' Pennsylvanian ss., top 1884' Spd. 12-13-51 Shot 70 qts. Phillipstown Cons. Pool. PB 1910' IP 5 BOP.

4S, 13W, Phillips Twp.

19, 1650' from N. line, 990' from W. line, Sec. Carter #2 C. H. Carroll. Tstg. 1-29-52 Spd. 12-1-51 WN (New Harmony Cons. Pool).

4S, 14W, Phillips Twp.

8, SW NE SW. Magnolia #12 J. J. Bond. Comp. 1-22-52 IP 40 BOP TD 2865' Aux Vases ss., top 2840' Spd. 12-6-51 Shot 80 qts. New Harmony Cons. Pool.

8, 380' from S. line, 330' from E. line, SE SW. Magnolia #13 J. J. Bond. Comp. 1-29-52 IP 118 BOP TD 2839' Aux Vases ss., top 2791' Spd. 12-27-51 Shot 80 qts. New Harmony Cons. Pool.

19, SE NW NE. Acme Drlg. Co. #4 R. Westfall. Comp. 1-8-52 TD 2925' PB 2905' IP 19 BOP Cypress ss., top 2870' Spd. 11-21-51 Shot 90 qts. New Harmony Cons. Pool.

19, SE NE NE. Bump Oil Co. #1 Ralph Hanks et al. Comp. 1-8-52 IP 45 BOP TD 2910' Cypress ss., top 2892' Spd. 11-3-51 Shot 40 qts. New Harmony Cons. Pool.

20, NW NW SW. B. Kidd #4 A. Gray "H". D&A 1-15-52 TD 3221' Ste. Genevieve ls., top 3102' Spd. 12-28-51 New Harmony Cons. Pool.

WHITE COUNTY (Continued)

4S, 14W, Phillips Twp.

27, C SW SE. Superior Oil #17 H. C. Ford "C". Crg. 6694' 1-29-52 Spd. 8-12-51 New Harmony Cons. Pool.

33, 330' from N. line, 360' from E. line, SW NE. Tidewater Assoc. Oil Co. #4-A Dennis. Comp. 1-8-52 TD 2735' Bethel ss., top 2674' Spd. 12-1-51 Shot 40 qts. New Harmony Cons. Pool. IP 24 BOP

5S, 9E, Carmi Twp.

10, SW NE NW. E. F. Moran #1 P. Green. D&A 1-29-52 TD 3452' Ste. Genevieve ls., top 3297' Spd. 12-12-51 Carmi North Pool.

16, NE NE NW. Mark Twain Oil Prod. #1 H. Hubele. D&A (CDU) 1-29-52 Spd. 12-1-51 WN (Carmi North Pool).

5S, 10E, Hawthorne Twp.

7, NE NE NE. Ill. Mid-Continent #1 Seitz-Chapman. Abd. Loc. 1-8-52. WF.

10, NE SE SE. Aubrey-Tennent Oil Co. #1 Ackerman. Comp. 1-8-52 IP 10 BOP TD 3182' PB 2357' Tar Springs ss., top 2346' Spd. 10-11-51 Shot 10 qts. Phillipstown South Pool. NEW PAY IN POOL.

19, NW NW NE. C. E. O'Neal #1 R. P. Schneider. D&A (CDU) 1-29-52 Spd. 1-11-52 WN (Epworth Cons. Pool).

5S, 14W, Hawthorne Twp.

21, NE NE SW. Keystone Oil Co. #1 Endicott. Comp. 1-8-52 IP 80 BOP TD 2290' Tar Springs ss., top 2271' Spd. 12-13-51 Shot 8 qts. Bend Pool.

21, SE NW SW. Keystone Oil Co. #2 Endicott. D&A 1-8-52 TD 2380' Tar Springs ss., top 2370' Spd. 12-22-51 Bend Pool.

6S, 9E, Heralds Prairie Twp.

3, NE SE SW. E. Robinson #1 H. Pyle. WOC 1-29-52 Spd. 9-23-50 WN (Storms Pool).

13, SW SE NW. Papoose #4 E. T. Forrester "A". Comp. 1-29-52 IP 8 BOP TD 2263' PB 2256' Waltersburg ss., top 2250' Spd. 12-8-51 Shot 30 qts. Storms Pool.

6S, 10E, Emma Twp.

24, 380' from N. line, 330' from W. line, SE. Magnolia Pet. #21 Sisson-Higgins. Comp. 1-8-52 IP 1 BOP & 1 BW TD 2076' Palestine ss., top 2058' Spd. 10-31-51 Shot 32 qts. Maunie South Pool.

7S, 8E, Indian Creek Twp.

4, NE SE NW. Stanford Oil Co. #1 H. Ragsdale. LOC 1-29-52 WN (Roland Pool).

11, 330' from S. line, 300' from E. line, SW NW. Arrow Drlg. Co. #B-A-1 Mitchell. Comp. 1-8-52 IP 30 BOP TD 2926' Aux Vases ss., top 2888' Spd. 11-17-51 Shot 80 qts. Roland Pool.

11, 350' from N. line, 380' from W. line, NE SW. Texas #6 C. W. Mitchell. Comp. 1-22-52 IP 19 BOP TD 2910' PB 2650' Cypress ss., top 2601' Spd. 12-5-51 Roland Pool.

WHITESIDE COUNTY
19N, 4E, Portland Twp.
22, 330' from N. line, 328' from W. line, NE NW. E. L. Wirth #1 Hannis. LOC 1-29-52 WF.

WILL COUNTY
34N, 9E, Channahon Twp.
10, SE SW NE. Chas. L. Reed #1 Lewis. SD 365' 1-29-52 Spd. 11-13-51 WF.

WILLIAMSON COUNTY
9S, 2E, West Marion Twp.
1, SE SW SE. Mrs. A. M. Fowley #1 Ackman. D&A 1-8-52 TD 2584' Ste. Genevieve ls., top 2448' Spd. 12-23-51 WN (Marion Pool).

OLD WELLS REWORKED

EDWARDS COUNTY
1S, 14W, Bone Gap Twp.
18, NW SE SW. V. R. Gallagher #1 F. Rackster. Comp. 1-15-52 IP 17 BOP TD 2319' Waltersburg ss., top 2317' Bone Gap South Pool. NEW PAY IN POOL Formerly D&A.

HAMILTON COUNTY
6S, 7E, Mayberry Twp.
18, 380' from S. line, 330' from W. line, NE SE. Texas #17 J. C. Hall "B". Comp. 1-15-52 IP 5 BOP TD 3045' Aux Vases ss., top 3016' Shot 40 qts. Dale Cons. Pool. Formerly Temp. Abd.

WAYNE COUNTY
2N, 6E, Keith Twp.
30, NW SE SW. G. S. Marvin (Was Aurora) #1 D. Smith. D&A 1-15-52. TD 3157', PB 3120' WN (Zenith Pool). Formerly D&A.

2S, 9E, Leech Twp.
8, SW NW SE. Tuley & Carter #1 Evans. Comp. 1-22-52 IP 3 BOP & 5 BW TD 3332' PB 3250' Aux Vases ss. Goldengate West Pool. Formerly a producer.

36, NE NE NW. Pappas & Ashland #1 Allison Hrs. Comp. 1-15-52 IP 18 BOP TD 3388' PB 3250' Aux Vases ss., top 3214' Shot 90 qts. Mitchell Pool NEW PAY IN POOL. Formerly a producer.

WINNEBAGO COUNTY
44N, 2E, Rockford Twp.
24, SW NW NW. Ivan A. Seele et al #1 Seele. SD 1860' 1-29-52. WF. Formerly junked hole.

PRODUCING WELLS PLUGGED - DECEMBER 17, 1951, to JANUARY 22, 1952*

Data furnished by Department of Mines and Minerals, Springfield, Illinois.

Company	Farm and Well Number	Location	Total Depth in Feet	Date Plugged	Pool Name
		CLARK COUNTY			
J. W. Spencer	Bailey #2	400' SL, 630' WL, SW NW, 13-9N-14W	460	12-6-51	Johnson North
Young Oil Corp.	Wm. Morgan #1	470' NL, 173' WL, NW NE, 31-10N-13W	1585	1-6-51	Martinsville
		CLAY COUNTY			
Magnolia Pet. Co.	Mary Rinnert #1	NE NE NE, 33-4N-8E	2699	12-21-51	Sailor Springs East
" " "	" " #2	SE NE NE, 33-4N-8E	2697	12-11-51	" "
" " "	L. Rinnert #2	SW NW NW, 34-4N-8E	2704	12-5-51	" "
		COLES COUNTY			
National Cons. Oil Co.	Mary B. Herkimer #2 (4)	SW NW NE, 11-12N-7E	3158	1-8-52	Mattoon
		CRAWFORD COUNTY			
Mahutska Oil Co.	R.M. Clark #18	806' SL, 675' WL, SE SW, 17-7N-13W	998	1-3-52	Main
		CUMBERLAND COUNTY			
Forest Oil Corp.	C.H. Cochonour #6	120' SL, 310' EL, SW SE NW, 12-10N-10E	370	12-21-51	Siggins
" " "	" " " #5	120' SL, 100' WL, SE SE NE, 12-10N-10E	410	12-26-51	"
" " "	" " " #2	120' SL, 170' EL, SW NE, 12-10N-10E	395	12-19-51	"
" " "	H.J. Middleton #11	1' SL, 80' EL, SW NE NE, 11-10N-10E	621	12-15-51	"
" " "	" " " #16	220' NL, 40' EL, SW NE NE, 11-10N-10E	658	12-8-51	"
		EDGAR COUNTY			
Walter J. Reese	Brinkerhoff #2-A	990' NL, 950' WL, NW NE, 10-13N-13W	345	11-29-51	Dudley
		EDWARDS COUNTY			
Roger Lacey	Charles Bump #2	239' SL, 156' EL, SE SW, 34-2S-14W	2638	10-26-51	New Harmony Cons.
		GALLATIN COUNTY			
Hageman and Pond	Stofleth #3	SW NE NW, 34-7S-10E	2930	11-2-51	Inman E. Cons.
		HAMILTON COUNTY			
C. E. Brehm	Russell Springer Comm. #3	SW SE SE, 16-4S-7E	3478	12-29-51	Bungay Cons.

* Includes some wells plugged earlier but not previously reported.

PRODUCING WELLS PLUGGED - DECEMBER 17, 1951, to JANUARY 22, 1952 (Continued)

Company	Farm and Well Number	Location	Total Depth in Feet	Date Plugged	Pool Name
		JASPER COUNTY			
Pure Oil	J. Frohning #1	W SW SW, 33-6N-10E	2825	11-7-51	Clay City Cons.
		JEFFERSON COUNTY			
The Texas Co.	M. Carroll Comm. #1	SE SW SW, 5-2S-1E	1954	12-22-51	Roaches North
		LAWRENCE COUNTY			
Ryan & Sharp	Tom Diver et al #1-A	305' NL, 330' WL, SE SE, 12-2N-12W	1643	9-1-51	Lawrence
Ohio Oil	J. L. Kimmel a/c 1, #29	200' NL, 300' EL, SE NW, 31-4N-12W	1490	1-10-52	"
" "	L. M. Delaney #3	600' NL, 500' EL, NE NW, 31-4N-12W	1454	1-15-52	"
" "	Fred Carlson #7	390' NL, 300' EL, NW NE, 15-3N-12W	1324	1-2-52	"
" "	L. M. Delaney #8	180' SL, 460' EL, NE NW, 31-4N-12W	1486	12-21-51	"
" "	J. E. Johnson #17	740' NL, 660' WL, SE, 32-4N-12W	1025	12-28-51	"
		RICHLAND COUNTY			
Pure Oil	Warren Kermicle A #1	W NW NE, 31-5N-10E	2900	10-19-51	Clay City Con.
Nash Redwine	Merrill Daubs #1	SE SE NW, 8-2N-14W	4315	1-14-52	Parkersburg Cons.
		WABASH COUNTY			
Bennett Bros.	Arthur G. Smith #1	NW NE, 11-1N-14W	2860	11-9-51	Berryville Con.
		WAYNE COUNTY			
Nash Redwine	Clara Morgan #1	226' SL, 427' EL, SW SW, 11-1S-7E	3141	1-12-52	Clay City Con.
F.L. Strickland	McNeeley Consol. #1	833' NL, 178' EL, NE, 15-1S-7E	3142	1-9-52	" " "
C.J. Meyers	Fearn Cons. #1	423' NL, 93' WL, NW, 14-1S-7E	3150	1-10-52	" " "
Perry Fulk	Fred Hosselton #1	NE NE SW, 29-2N-8E	3073	1-14-52	" " "
		WHITE COUNTY			
C.J. Simpson (Ohio)	Herman Grant A #3	NW SW SE, 13-7S-9E	2962	11-9-51	Herald East
Sun Oil Co.	Greathouse #1	W SE NW, 4-5S-14W	2904	12-22-51	New Harmony Cons.

DRY HOLES PLUGGED - DECEMBER 17, 1951, to JANUARY 22, 1952*

Data furnished by Department of Mines and Minerals, Springfield, Illinois.

Company	Farm and Well Number	Location	Total Depth in Feet	Date Plugged	Wildcat or Pool Name
		CLARK COUNTY			
Pure Oil	Cooley Cons. "B" #1	NE SE SW, 26-9N-14W	675	12-14-51	Johnson South
Aurora Gasoline Co.	Wm. Gard #1	NW SW SE, 20-10N-11W	2504	12-30-51	Wildcat
Carter Oil	Frahm-Cole-Lee Comm. #1	350' NL, 350' EL, NE SW, 28-11N-12W	2607	12-28-51	"
		CLAY COUNTY			
J. H. Gilliam	Lou Evans #1	NW SW SW, 3-3N-8E	3151	12-23-51	Wildcat
Taylor & Schumacher	L.J. Anderson #1	NE NE NW, 22-3N-5E	3015	12-31-51	"
Floyd & Henson	Golden #1	NE SW NW, 18-3N-6E	3050	1-13-52	Oskaloosa E.
		CLINTON COUNTY			
Otis S. Buggs	Strotheide #1	SW NW SE, 29-3N-3W	2498	12-13-51	Wildcat
Geo. C. Schoonmaker	Wassem Hrs. #1	SW SW NE, 7-3N-1W	2930	12-19-51	"
Johnston Drlg. Co.	Henry Pingsterhaus #1	N SW SW, 16-1N-3W	2624	12-24-51	Bartelso S.
		COLES COUNTY			
E. Paul Spicer	Allen #1	NE SW NW, 11-14N-10E	426	12-29-51	Wildcat
Deveco Oil Co.	M.D. Haybrook et al #1	430' NL, 10' EL, SW SW, 2-13N-7E	1832	12-28-51	Cooks Mills
		EDGAR COUNTY			
Carl A. Ray	Richard Clapp #1	487' NL, 343' WL, NW NW, 3-12N-13W	528	10-11-50	Wildcat
Daex Oil Co.	L. Busey #1	NW SW NE, 5-16N-11W	473	11-26-51	"
A. C. Hale	Chas. Watson #1	SW NE NE, 25-14N-11W	1016	12-11-51	"
		EDWARDS COUNTY			
A. Marcell	Joel Reid #1	SE SE SW, 8-1S-10E	3368	12-29-51	Wildcat
C.E. O'Neal & Co.	Gubbins-Woodham Unit #1	NW SE SE, 21-1S-14W	3144	12-28-51	"
J. Wm. Everhart	Gill #1	NW SW SW, 21-1N-10E	3335	12-26-51	"
Aurora Gasoline Co.	Wilkes #1	NW SW SE, 5-2S-10E	3405	1-1-52	"
Calvert Drlg. Co.	Satterthwaite #1	SW SW NE, 27-1N-10E	3358	1-11-52	"
		EFFINGHAM COUNTY			
Eason Oil Co.	W. Schreiber et al #1	SE SW NW, 2-6N-7E	2994	1-11-52	Wildcat
		FRANKLIN COUNTY			
Oil Management, Inc.	U.S. Steel #1	NW SE SE, 11-6S-4E	3325	1-5-52	Wildcat
Collins Bros. Oil Co.	Crowe-Ward Comm. #1	SE NW NE, 7-7S-4E	3118	12-31-51	"

* Includes some wells plugged earlier but not previously reported.

DRY HOLES PLUGGED - DECEMBER 17, 1951, to JANUARY 22, 1952 (Continued)

Company	Farm and Well Number	Location	Total Depth in Feet	Date Plugged	Wildcat or Pool Name
		GALLATIN COUNTY			
E. R. Schallom	Silas Blackard #1	NW NW NW, 19-7S-9E	3188	1-11-52	Wildcat
Arnold Valter	James Lawler #1	NW SE NW, 13-8S-9E	2514	1-11-52	Inman W. Cons.
		HAMILTON COUNTY			
C. E. Brehm	Parks #1	NW NW NE, 36-6S-5E	3495	12-28-51	Wildcat
G. L. Reasor	Thomas McGhee "B" #1	SW SW SE, 33-6S-5E	3360	1-21-52	"
Texas Co.	Carl Davis #1	SW NW SW, 11-7S-6E	3309	1-3-52	"
Jas. N. Hockman	Hazel Sparks #1	NE SW NW, 11-6S-6E	3258	1-21-52	Dale Cons.
C. E. Brehm	Russell Springer Comm. #2-A	NW SE SE, 16-4S-7E	3292	12-24-51	Bungay Cons.
		JASPER COUNTY			
Kenneth C. Bell	Sleep Heirs #1	NE NE NW, 2-5N-10E	2965	12-22-51	Ste. Marie W.
Sanders-Fye Drlg. Co.	N. Kaufman #1	NW SW SW, 12-6N-10E	2742	12-31-51	Wildcat
		KANKAKEE COUNTY			
Farrell Bryan	Albert Fritz #1	345' SL, 350' WL, SW, 2-30N-9E	89	12-31-51	Wildcat
		LAWRENCE COUNTY			
Ervin Bassett Drlg. Co.	Salesman Communitized #1	470' NL, 330' WL, NW NE, 28-5N-12W	1791	1-17-52	Parker
Red Head Oil Co.	M.L. Calvert #1	N SE NE, 22-3N-12W	1641	1-12-52	Lawrence
C.R. Stevens	Russell W. Brashear #1	330' SL, 660' EL, NE SW, 22-3N-12W	1650	12-24-51	"
N. Ring	J. Bunyan et al #1	W SE SW, 36-5N-13W	1762	1-15-52	"
		MACOUPIN COUNTY			
Walter Grossmann	Mueller #1	150' SL, 115' EL, SW SE NW, 36-7N-7W	645	1-18-52	Wildcat
		MADISON COUNTY			
George Cassen	Leitch #1	E NW NE, 34-6N-6W	600	1-22-52	Wildcat
John L. Neary	Blom #1	SE SE NE, 27-6N-6W	815	1-7-52	Livingston E.
		MONTGOMERY COUNTY			
A. Schiermann	Coleman #2	2145' SL, 515' EL, SE, 22-7N-4W	787	1-16-52	Panama
O. A. Reed	Lester Lessman #1	SW SW SW, 14-10N-4W	639	1-10-52	Wildcat
		PERRY COUNTY			
Eastern Pet. Co.	Thomas Johnson #1	SE NE NW, 33-5S-2W	1337	12-28-51	Wildcat
		RANDOLPH COUNTY			
Jet Oil Co.	Lindsay #1	SE SW SE, 17-4S-5W	2642	12-13-51	Wildcat

DRY HOLES PLUGGED - DECEMBER 17, 1951, to JANUARY 22, 1952 (Continued)

Company	Farm and Well Number	Location	Total Depth in Feet	Date Plugged	Wildcat or Pool Name
		RICHLAND COUNTY			
Perry Fulk	E. C. Jackson #1	SE NE NE, 5-2N-9E	3188	12-30-51	Wildcat
Calvert Drlg. Co.	Carson #1	SE SE SW, 17-4N-9E	3151	12-20-51	Passport S.
" " "	Heindselman #2	NW SW SW, 15-2N-14W	3105	12-28-51	Parkersburg Cons.
Mark Twain Oil Prod. Co.	Bialaschkie #2 (L. Kaskie)	NW NE NE, 23-3N-9E	3057	12-31-51	Clay City Con
		SHELBY COUNTY			
T.M. Pruitt	L. Rowley #1	SE SW NE, 9-12N-2E	1627	1-13-52	Wildcat
Texas Co.	W. Krumreich #1	NW SW SE, 29-10N-5E	2179	1-3-52	"
		WABASH COUNTY			
A.B. Barrow	Burley Haggard #1	SE NE SE, 31-2N-12W	2402	12-20-51	Allendale
Harry G. Ames	Akin #7	1456' NL, 898' EL, NW, 7-3S-13W	1400	1-5-52	New Harmony Cons.
Bump Oil Co.	Raymond W. Ceney #1	SE NE NE, 31-1S-13W	2671	12-29-51	" "
		WASHINGTON COUNTY			
Pure Oil	Walter Glazik #1	SE SW SE, 35-2S-1W	1632	1-1-52	Wildcat
E. M. Self	Leo Belter #1	SW SW SE, 17-3S-1W	1382	1-15-52	Dubois
		WAYNE COUNTY			
Carter Oil Co.	G. B. Ray #1	NW NW SE, 7-1N-7E	3338	1-6-52	Wildcat
A. J. Slagter	E. W. Creighton #1	NW NW SE, 35-1S-8E	3364	1-16-52	"
Pure Oil	W. H. Duke #3	330' NL, 330' WL, SW, 30-2N-8E	3080	12-29-51	"
Texas Co.	E. Hoffee #2	SW NE NE, 9-1N-6E	3335	1-7-52	Johnsonville N.
F. A. Noah	Mary Elgin #1	NE NW SE, 16-1S-7E	3295	1-15-52	Clay City Con.
J. L. Black	Wm. H. Shaeffer #1	SW SE NW, 23-1S-7E	3305	1-9-52	" " "
Don Baines	L. Straight #1	SE SE NW, 24-2S-9E	3429	1-21-52	Ellery
		WHITE COUNTY			
W. O. Lucas	S. A. Goodman #1	NW NE SW, 22-4S-10E	3242	1-10-52	Wildcat
Skiles Oil Corp. - Calvin Oil Co.	J. E. Dennis #3	NE NW NE, 23-4S-14W	3027	1-11-52	New Harmony Cons.
Barron Kidd	Allen Gray "H" #4	NW NW SW, 20-4S-14W	3214	1-9-52	" "
Keystone Oil Co.	John Endicott #2	SE NW SW, 21-5S-14W	2380	12-28-51	Bend
Aubrey & Tennant Oil Corp.	William Dude Creek #1	NE NW SE, 15-5S-10E	3170	12-31-51	Phillipstown South
E. F. Moran	Paul Green #1	SW NE NW, 10-5S-9E	3455	1-12-51	Carmi North

Alphabetical List of Oil and Gas Pools

January 29, 1952

Fields Discovered Before January 1, 1937

Pool: County	Twp.	Range
Allendale: Wabash, Lawrence	1-2N	11-13W
Allison-Weger: Crawford	5N	11-12W
Ava-Campbell Hill (a): Jackson	7S	4W
Ayers (a) (gas): Bond	6N	3W
Bartelso: Clinton	1-2N	3W
Bellair: Crawford, Jasper	8N	14W
Birds: Crawford, Lawrence	5N	10-11W
Brown: Marion	1N	1E
Carlinville (b): Macoupin	9N	7W
Carlyle: Clinton	2N	3W
Casey: Clark	10-11N	14W
Chapman: Crawford	5-6N	12W
Collinsville (a): Madison	3N	8W
Colmar-Plymouth: Hancock, McDonough	4N	4-5W
Dupo: St. Clair	1S-1N	10W
Flat Rock: Crawford	5-6N	11-12W
Frogtown (b): Clinton	2N	3-4W
Gillespie-Benld (a) (gas): Macoupin	8N	6W
Gillespie-Wyen: Macoupin	8N	6W
Greenville (a) (gas): Bond	5N	3W
Jacksonville (a) (gas): Morgan	15N	9W
Johnson North: Clark	9-10N	13-14W
Johnson South: Clark	9N	14W
Junction City: Marion	2N	1E
Langewisch-Kuester (b): Marion	1N	1E
Lawrence: Lawrence, Crawford	2-5N	11-13W
Litchfield (b): Montgomery	8-9N	5W
Main: Crawford	5-8N	12-14W
Martinsville: Clark	9-10N	13-14W
New Hebron: Crawford	6N	12W
Parker: Crawford	5N	12W
Pittsfield (a) (gas): Pike	5S	4-5W
St. Francisville: Lawrence	2N	11W
Sandoval: Marion	2N	1E
Siggins: Cumberland, Clark	10-11N	10,11E,14W
Spanish Needle Creek (a) (gas): Macoupin	9N	7W
Sparta (a)(gas): Randolph	4-5S	5-6W
Staunton (a)(gas): Macoupin	7N	7W
Swearingen (a) (gas): Crawford	6N	11W
Wamac: Clinton, Marion, Washington	1N	1E-1W
Warrenton-Borton: Edgar, Coles	13-14N	14W
Waterloo (a): Monroe	1-2S	10W
Westfield: Clark, Coles	11-12N	11E-14W
York (b): Cumberland	9N	10-11E

Fields Discovered Since January 1, 1937

Pool: County	Twp.	Range
Ab Lake: Gallatin	8S	10E
Ab Lake West: Gallatin	8S	10E
Aden Consolidated: Wayne, Hamilton	2-3S	7E
Aden North (c): Wayne	2-3S	7E
Aden South: Hamilton	3S	7E
Akin: Franklin	6S	4E
Akin West: Franklin	6S	4E
Albion Consolidated: Edwards, White	1-3S	10,11E,14W
Albion East: Edwards	2S	14W
Albion North (c): Edwards	1S	11E
Alma: Marion	4N	2E
Amity: Richland	4N	14W
Assumption: Christian	13N	1E
Assumption North: Christian	13N	1E
Assumption South: Christian	12N	1E
Barnhill: Wayne	2-3S	8E
Barnhill East (c): Wayne	2S	9E
Bartelso East: Clinton	1N	3W
Bartelso South: Clinton	1N	3W
Bartelso West: Clinton	1N	3W
Beaucoup: Washington	2S	2W
Beaucoup South: Washington	2S	2W
Beaver Creek: Bond, Clinton	3-4N	2-3W

Pool: County	Twp.	Range
Beaver Creek North: Bond	4N	3W
Beaver Creek South: Clinton	3N	2-3W
Belle Prairie: Hamilton	4S	6E
Belle Rive: Jefferson	3S	4E
Bellmont: Wabash	1S	13-14W
Beman: Lawrence	3N	11W
Beman East: Lawrence	3N	10W
Bend: White	5S	14W
Bennington: Edwards, Wayne	1N	9-10E
Bennington South (a): Edwards	1N	10E
Benton: Franklin	6S	2-3E
Benton North: Franklin	5-6S	2E
Berryville Consolidated:		
Wabash, Edwards	1-2N	14W
Bessie: Franklin	6S	3E
Bible Grove Consolidated (c):		
Clay, Effingham	4-6N	6-7E
Bible Grove East (c): Clay	5N	7E
Bible Grove North: Effingham	6N	7E
Bible Grove South: Clay	5N	7E
Blairsville (c): Hamilton	4S	7E
Blairsville West: Hamilton	4N	7E
Bogota: Jasper	6N	9E
Bogota North (a): Jasper	6N	9E
Bogota South: Jasper	5-6N	9E
Bone Gap: Edwards	1S	10,11E,14W
Bone Gap East: Edwards	1S	14W
Bone Gap South: Edwards	1S	14W
Bonpas (c): Richland	2-3N	14W
Bonpas West (c): Richland	2N	14W
Boos (c): Jasper	6N	10E
Boos East (c): Jasper	6N	10E
Boos North (c): Jasper	6N	10E
Boulder: Clinton	2-3N	2W
Boyd: Jefferson	1S	1-2E
Boyleston Consolidated (c):		
Wayne	1-2S	6-7E
Broughton: Hamilton	6S	7E
Broughton South: Saline	7S	7E
Browns: Edwards, Wabash	1-2S	14W
Browns East: Wabash	2S	14W
Browns South: Edwards	2S	14W
Brownsville (c): White	5-6S	8-9E
Bungay Consolidated: Hamilton	4S	7E
Burnt Prairie (c): White	3S	9E
Burnt Prairie South: White	4S	9E
Calhoun Central: Richland	2N	10E
Calhoun Consolidated:		
Richland, Wayne	2-3N	9-10E
Calhoun East: Richland	2N	10-11E
Calhoun North: Richland	3N	10E
Calvin (c): White	3-4S	10,11E,14W
Calvin North (c): White	3-4S	11E,14W
Cantrell: Hamilton	7S	5E
Cantrell North: Hamilton	6S	5E
Cantrell South: Hamilton	7S	5E
Carlinville North: Macoupin	10N	7W
Carlyle North: Clinton	3N	3W
Carlyle South: Clinton	1N	3W
Carmi (a): White	5S	9E
Carmi North: White	5S	9E
Centerville: White	4S	9E
Centerville East: White	3-4S	9-10E
Centerville North (a):		
White	3S	10E
Centralia: Clinton,		
Marion	1-2N	1E-1W
Centralia West: Clinton	1N	1W
Christopher (a): Franklin	6S	1E
Cisne (c): Wayne	1N-1S	7E
Cisne North: Wayne	1N	7E
Claremont: Richland	3N	14W
Clarksburg: Shelby	10N	4E
Clay City Consolidated:		
Clay, Wayne, Richland,		
Jasper	1-7N,1-2S	6-10E
Clay City North: Clay	3N	8E
Clay City West: Clay	2N	7E
Coil: Wayne	1S	5E
Coil West: Jefferson	1S	4E
Concord: White	6S	10E
Concord Central: White	7S	10E
Concord East Consolidated:		
White	6-7S	10E
Concord North: White	6S	10E
Concord South: White	7S	10E
Cooks Mills (a): Coles	13-14N	7E
Cooks Mills North (a):		
Coles	14N	7E
Cordes: Washington	3S	3W
Cottonwood: Gallatin	7S	9E
Cottonwood North: Gallatin	7S	9E
Covington (c): Wayne	1S	6-7E
Covington East (c): Wayne	1S	7E
Covington South: Wayne	2S	6E
Cowling (c): Edwards,		
Wabash	2-3S	14W
Craig (a): Perry	4S	4W
Cravat: Jefferson	1S	1E
Crossville: White	4S	10E
Dahlgren: Hamilton	3S	5E
Dale Consol.: Hamilton	5-7S	5-7E

Pool: County	Twp.	Range
Dead River (c): White	7S	11E
Divide: Jefferson	1S	3E
Divide East: Jefferson	1S	4E
Divide South: Jefferson	2S	3E
Divide West: Jefferson	1S	3E
Dix: Jefferson, Marion	1N-1S	2E
Dix South (a): Jefferson	1S	2E
Dubois: Washington	3S	1-2W
Dubois West: Washington	3S	2W
Dudley: Edgar	13-14N	13W
Dundas Consolidated (c): Richland, Jasper	4-6N	9-10E
Dundas East: Richland, Jasper	4-5N	10E
Eberle: Effingham	6N	6E
Edinburg (a): Christian	14N	3W
Elbridge: Edgar	12-13N	11W
Eldorado: Saline	8S	7E
Elk Prairie (a): Jefferson	4S	2E
Elkville: Jackson	7S	1W
Ellery: Edwards, Wayne	2S	9-10E
Ellery North (a): Edwards	2S	10E
Ellery South: Edwards	2-3S	10E
Ellery West: Wayne	2S	9E
Elliottstown (a): Effingham	7N	7E
Enfield (a): White	5S	8E
Enterprise (c): Wayne	1-2N	8E
Enterprise West (c): Wayne	1-2N	7E
Epworth Consol.: White	5S	10E
Epworth East (c): White	5S	10E
Evers (a): Effingham	8N	7E
Evers South (a): Effingham	7N	7E
Ewing: Franklin	5S	3E
Exchange: Marion	1N	3E
Exchange North: Marion	1N	3E
Fairfield: Wayne	2S	8E
Fairfield East: Wayne	2S	8E
Fairman: Marion, Clinton	3N	1E-1W
Fitzgerrell: Jefferson	4S	1E
Flannigan: Hamilton	6S	5E
Flora: Clay	3N	6-7E
Flora South: Clay	2N	6E
Friendsville (c): Wabash	1N	13W
Friendsville Central: Wabash	1N	13W
Friendsville North: Wabash	1N	12-13W
Friendsville South (c): Wabash	1N-1S	13W
Frogtown North: Clinton	2-3N	3-4W
Gallagher (c): Richland	2N	9E
Gards Point: Wabash	1N	14W
Gays (a): Moultrie	12N	6E
Geff (c): Wayne	1S	7-8E
Geff West (c): Wayne	1S	7E
Goldengate Consolidated: Wayne, White	2-3S	9E
Goldengate East: Wayne	3S	9E
Goldengate North: Wayne	2S	9E
Goldengate West: Wayne	2S	9E
Gossett (b): White	7S	8E
Grandview: Edgar	12-13N	13W
Grayville (c): Edwards, White	3S	10,11E,14W
Grayville West (c): White, Edwards	3S	10E
Griffin (c): Wabash	3S	14W
Half Moon: Wayne	1S	9E
Helena: Lawrence	2N	13W
Herald: White, Gallatin	6-7S	9E
Herald East: White, Gallatin	7S	9-10E
Herald North: White	6S	9E
Hidalgo (b): Jasper	8N	10E
Hidalgo North: Cumberland	9N	9E
Hill (a): Effingham	6N	6E
Hoffman: Clinton	1N	2W
Hoodville (c): Hamilton	5-6S	6E
Hoodville East (a): Hamilton	5S	7E
Hoosier (c): Clay	4N	7E
Hoosier North (c): Clay	5N	7E
Hord: Clay	5N	6E
Hord South: Clay	5N	6E
Huey: Clinton	2N	2W
Hunt City (a): Jasper	7N	10E
Hunt City South: Jasper	7N	11E
Hutton (a): Coles	11N	10E
Ina (a): Jefferson	4S	2E
Ina North: Jefferson	4S	3E
Inclose: Edgar, Clark	12N	13-14W
Ingraham (b): Clay	4N	8E
Ingraham West (c): Clay	5N	7E
Inman (c): Gallatin	8S	9-10E
Inman Central (c): Gallatin	7-8S	9-10E
Inman East Consolidated: Gallatin	7-8S	10E
Inman North (c): Gallatin	8S	9E
Inman South (c): Gallatin	8S	9E
Inman West Consolidated: Gallatin	7-8S	9-10E
Iola Consolidated (b): Clay, Effingham	5-6N	5E
Iola South: Clay	4N	5E
Iola West (a): Clay	5N	5E

Pool: County	Twp.	Range
Iron: White	6S	8E
Irvington: Washington	1S	1W
Irvington East: Jefferson	1S	1E
Iuka: Marion	2N	4E
Johnsonville Consolidated: Wayne	1N-1S	6-7E
Johnsonville North: Wayne	1N	6E
Johnsonville South (b): Wayne	1S	6E
Johnsonville West (b): Wayne	1N	5-6E
Junction: Gallatin	9S	9E
Junction North: Gallatin	8-9S	9E
Keensburg Consolidated (c): Wabash	2S	13-14W
Keensburg East (a): Wabash	2S	13W
Keensburg South: Wabash	2-3S	13W
Keenville: Wayne	1S	5E
Keenville East: Wayne	1S	5E
Kell (a): Jefferson	1S	3E
Kenner: Clay	3N	5-6E
Kenner North: Clay	3N	6E
Kenner South: Clay	2N	5E
Kenner West: Clay	3N	5E
Keyesport: Clinton	3N	2W
King: Jefferson	3-4S	3E
Kinmundy: Marion	4N	3E
Laclede (b): Fayette	5N	4E
Lakewood: Shelby	10N	2-3E
Lancaster: Wabash, Lawrence	1-2N	13W
Lancaster Central: Wabash	1N	13W
Lancaster East: Wabash	2N	13W
Lancaster North: Lawrence	2N	13W
Lancaster South: Wabash	1N	13W
Lancaster West (c): Edwards, Wabash	1N	14W
Leech Consolidated (c): Wayne, White	3S	9E
Lexington: Wabash	1S	14W
Lexington North: Wabash	1S	14W
Lillyville: Cumberland, Effingham	8-9N	6-7E
Livingston: Madison	6N	6W
Livingston East: Madison	6N	6W
Livingston South: Madison	6N	6W
Locust Grove: Wayne	1N	9E
Long Branch: Saline, Hamilton	7S	6E
Louden: Fayette, Effingham	6-9N	2-4E
Lynchburg: Jefferson	3S	4E
McKinley: Washington	3S	4W
Maple Grove: Edwards	1N	10E
Maple Grove East (b): Edwards	1N	10,11E,14W
Maple Grove South (a): Edwards	1N	10E
Marcoe (a): Jefferson	3S	2E
Marine: Madison	4N	6W
Marion: Williamson	9S	3E
Markham City: Jefferson	2-3S	4E
Markham City North: Jefferson, Wayne	2S	4-5E
Markham City West: Jefferson	2-3S	4E
Mason: Effingham	6N	5E
Mason North: Effingham	6N	5E
Mason South (c): Effingham, Clay	5-6N	5E
Massilon: Wayne, Edwards	1S	9-10E
Massilon South (a): Edwards	1S	10E
Mattoon (b): Coles	11-12N	7E
Maud Central (c): Wabash	1S	13W
Maud Consolidated (c): Wabash	1N,1-2S	13W
Maud North Consolidated (c): Wabash	1-2S,1N	13-14W
Maud West (c): Wabash	1S	13W
Maunie (c): White	6S	10-11E
Maunie East: White	6S	11E
Maunie North: White	5S	10,11E,14W
Maunie South: White	6S	10-11E
Maunie West (b): White	6S	10E
Mayberry: Wayne	2-3S	6E
Mayberry North (a): Wayne	2S	6E
Merriam: Wayne	2S	8E
Miletus: Marion	4N	4E
Mill Shoals: White, Hamilton, Wayne	2-4S	7-8E
Mills Prairie: Edwards	1N	14W
Mitchell: Edwards, Wayne	2S	9-10E
Mt. Auburn: Christian	15N	2W
Mt. Carmel: Wabash	1N-1S	12W
Mt. Carmel West (c): Wabash	1S	13W
Mt. Erie (c): Wayne	1S	8E
Mt. Erie North: Wayne	1N	9E
Mt. Erie South (c): Wayne	1S	8E
Mt. Olive: Montgomery	8N	5W
Mt. Vernon: Jefferson	3S	3E
Nason: Jefferson	3S	2E
New Bellair (a): Crawford	8N	13W
New Harmony Consolidated: White, Wabash, Edwards	1N,1-5S	13-14W

Pool: County	Twp.	Range
New Harmony South (Ill.): White	5S	14W
New Harmony South (Ind.): White	5S	14W
New Haven Consolidated: White	7S	10-11E
New Haven North (c): White	7S	10E
New Haven West (c): Gallatin	7S	10E
New Memphis: Clinton	1S	5W
Newton (b): Jasper	6N	9E
Newton North (a): Jasper	7N	10E
Newton West (a): Jasper	6N	9E
Noble (c): Richland, Clay	2-4N	8-9E
Noble North (c): Richland	4N	9E
Noble South (c): Richland	3N	9E
Noble West: Clay	3N	8E
Odin: Marion	2N	1-2E
Okawville: Washington	1S	4W
Olney Consolidated: Richland	4N	10E
Olney East (c): Richland	4N	10E
Olney South (b): Richland	3N	10E
Omaha: Gallatin	7-8S	8E
Omaha East: Gallatin	8S	8E
Omaha South: Gallatin	8S	8E
Omaha West: Saline	7S	7E
Omega (a): Marion	3N	4E
Orchardville: Wayne	1N	5E
Oskaloosa: Clay	3-4N	5E
Oskaloosa East: Clay	3N	5-6E
Oskaloosa South: Clay	3N	5E
Pana: Christian	11-12N	1E
Panama: Bond, Montgomery	7N	3-4W
Parkersburg Consolidated: Richland, Edwards	1-3N	14W
Parkersburg North (c): Richland	3N	14W
Parkersburg South: Edwards	1N	14W
Parkersburg West: Richland, Edwards	2N	10E
Passport: Clay	4N	8E
Passport South: Richland	4N	9E
Patoka: Marion	4N	1E
Patoka East: Marion	4N	1E
Patoka West: Fayette	4N	1W
Patton (c): Wabash	1N	12W
Patton West (c): Wabash	1N	12W
Phillipstown Consolidated: White, Edwards	3-5S	10,11E,14W
Phillipstown South: White	5S	10E
Pinkstaff (a): Lawrence	4N	11W
Plainview: Macoupin	9N	8W
Posey: Clinton	1N	2W
Raccoon Lake: Marion	1N	1E
Raymond: Montgomery	10N	4-5W
Raymond East: Montgomery	10N	4W
Reservoir: Jefferson	1S	3E
Richview: Washington	2S	1W
Ridgway (a): Gallatin	8S	8E
Riffle: Clay	4N	6E
Rinard (a): Wayne	2N	7E
Ritter: Richland	3N	10-11E
Ritter North: Richland	3N	11E
Roaches: Jefferson	2S	1E
Roaches North: Jefferson	2S	1E
Roby (a): Sangamon	15N	3W
Rochester: Wabash	2S	13W
Roland: White, Gallatin	6-7S	8E
Roland West: Saline	7S	7E
Roundprairie (c): Wayne	1S	6E
Ruark: Lawrence	2N	12W
Rural Hill (c): Hamilton	6-7S	5-6E
Rural Hill North (a): Hamilton	5S	5E
Rural Hill West: Hamilton	6S	5E
Russellville (gas): Lawrence	4-5N	10-11W
St. Francisville East: Lawrence	2N	11W
St. Jacob: Madison	3N	6W
St. James: Fayette	5-6N	2-3E
St. Paul: Fayette	5N	3E
Ste. Marie: Jasper	5N	14W
Ste. Marie East (a): Jasper	6N	14W
Ste. Marie West: Jasper	6N	10E
Sailor Springs Consolidated: Clay, Effingham	3-6N	6-7E
Sailor Springs Central: Clay	4N	8E
Sailor Springs East: Clay	4N	8E
Sailor Springs North (a): Clay	4N	8E
Sailor Springs South (c): Clay	3N	7E
Sailor Springs West (c): Clay	4N	7E
Salem: Marion	1-2N	1-2E
Samsville (b): Edwards	1N	11E
Samsville North: Edwards	1N	14W
Samsville West: Edwards	1N	10E
Sandoval West: Clinton	2N	1W
Santa Fe (a): Clinton	1N	3W
Schnell: Richland	2N	9E
Schnell South: Clay	2N	8E
Seminary: Richland	2N	10E
Sesser: Franklin	5-6S	1-2E

Pool: County	Twp.	Range
Shattuc: Clinton	2N	1W
Shawneetown (a): Gallatin	9S	9E
Shawneetown North: Gallatin	9S	10E
Shelbyville (b): Shelby	11N	4E
Sims (c): Wayne	1S	6E
Sims North (c): Wayne	1S	6E
Sorento (b): Bond	6N	4W
Sparta South (a): Randolph	5S	5W
Springerton (c): Hamilton	4S	7E
Stanford: Clay	3N	7-8E
Stanford South: Clay	2N	7E
Stanford West: Clay	3N	7E
Stewardson: Shelby	10N	5E
Stokes-Brownsville: White	5-6S	8-9E
Storms: White	5-6S	9-10E
Stringtown: Richland	4-5N	11E-14W
Stringtown East (a): Richland	4N	14W
Sumner: Lawrence	4N	13W
Sumpter: White	4S	9E
Sumpter East: White	4S	10E
Sumpter South: White	4-5S	9E
Tamaroa: Perry	4S	1W
Taylor Hill (a): Franklin	5S	4E
Thackeray: Hamilton	5S	7E
Thompsonville (a): Franklin	7S	4E
Thompsonville East: Franklin	7S	4E
Thompsonville North: Franklin	7S	4E
Toliver (a): Clay	5N	6E
Toliver East: Clay	5N	6-7E
Tonti: Marion	2-3N	2E
Trumbull: White	5S	9E
Valier: Franklin	6S	2E
Waggoner (a): Montgomery	11N	5W
Wakefield (a): Jasper	5N	9E
Walpole: Hamilton	6-7S	6E
Walpole South: Hamilton	7S	6E
Waltonville: Jefferson	3S	2E
Waverly (gas): Morgan	13N	8W
Weaver: Clark	11N	10W
West End: Hamilton, Saline	7S	5E
West Frankfort: Franklin	7S	2-3E
West Frankfort South (c): Franklin	7S	2-3E
West Liberty (c): Jasper	5N	10E
Westfield East: Clark	11-12N	14W
Westfield North: Coles	12N	14W
Whittington: Franklin	5S	3E
Whittington South: Franklin	5-6S	3E
Whittington West: Franklin	5S	2E
Williams: Jefferson	3S	2E
Willow Hill Consolidated (c): Jasper	6-7N	10E
Willow Hill East: Jasper	6-7N	10-11E
Willow Hill North (c): Jasper	7N	10E
Woburn Consolidated: Bond	6N	2W
Woburn South (c): Bond	6N	2W
Woodlawn: Jefferson	2-3S	1-2E
Xenia: Clay	2N	5E
Xenia East: Clay	2N	5E
Zenith: Wayne	2N	5E
Zenith North: Wayne	2N	6E
Zenith South: Wayne	1N	5E

(a) Abandoned.
(b) Abandoned, revived.
(c) Consolidated with other pools.

Date of issue: February 11, 1952.

ABBREVIATIONS USED IN THIS REPORT

Abd.—Abandoned
BO—Barrels of oil
BOF—Barrels of oil flowing
BOP—Barrels on pump
BW—Barrels of water
C—Center
CDU—Completion data unreported; to be given when available
CO—Cleaning out
COAS—Cleaning out after shot
Comp.—Completed
Crg.—Coring
Csg.—Casing
D & A—Dry and abandoned
Drlg.—Drilling
DST—Drill stem test
E—East ½
Est.—Estimated
Fm.—Formation
Fsg.—Fishing
IP—Initial production
L—Line
Loc.—Location
Ls.—Limestone
MIM—Moving in material
MIRT—Moving in rotary tools
MIST—Moving in standard tools
N—North ½
NE—Northeast ¼
NR—No report
NW—Northwest ¼
PB—Plugged back
POP—Putting on pump
RU—Rigging up
RURT—Rigging up rotary tools
RUST—Rigging up standard tools
S—South ½
SD—Shut down
SDO—Shut down orders
SDR—Shut down for repairs
SE—Southeast ¼
SG—Show of gas
Sh.—Shale
SIGW—Shut in gas well
SITR—Shut in tank room
SO—Show of oil
Spd.—Spudded or spudding
Ss.—Sandstone
SSO—Slight show of oil
SW—Southwest ¼
Swb.—Swabbing
SWD—Salt water disposal well
Temp. abd.—Temporarily abandoned
TD—Total depth
Tstg.—Testing
Twp.—Township
UR—Underreaming
W—West ½
WF—Wildcat far (more than 2 miles from production)
WN—Wildcat near (½ to 2 miles from production)
WOC—Waiting for cement to set
WOST—Waiting on standard tools

330′ S—330 feet from the south line

(36485—15M—9-51) 2

Ill
Cop. 1

THE LIBRARY OF THE
MAR 1 1 1952
UNIVERSITY OF ILLINOIS

State of Illinois
Adlai E. Stevenson, Governor
Department of Registration and Education
C. Hobart Engle, Director

Division of the
STATE GEOLOGICAL SURVEY
M. M. Leighton, Chief
Urbana, Illinois

No. 184 OIL AND GAS DRILLING REPORT For February 1952

Monthly Report
OIL AND GAS DRILLING IN ILLINOIS

By

Virginia Kline and W. W. Hallstein

Summary by Counties

	Completed Wells	Producing Wells	Drilling Wells	Locations	Permits to Drill° Total	Permits to Drill° Wildcat
Alexander	0	0	2	0	0	0
Bond	2	1	0	2	0	0
Christian	0	0	2	1	3	2
Clark	6	1	3	1	9	4
Clay	2	1	6	3	4	1
Clinton	4	2	3	0	7	1
Coles	1	0	1	1	3	1
Crawford	3	3	9	1	9	0
Cumberland	0	0	1	0	19	1
Douglas	0	0	1	0	1	1
Edgar	0	0	2	2	1	0
Edwards	3	2	5	0	2	0
Effingham	1	1	5	0	0	0
Fayette	1	0	3	0	2	2
Franklin	1	0	1	2	1	0
Gallatin	0	0	5	0	2	0
Hamilton	8	5	8	5	6	3
Jasper	1	0	1	1	3	2
Jefferson	6	2	3	2	1	1
Lawrence	13	6	7	0	16	2
Logan	0	0	0	1	0	0
McDonough	0	0	2	0	0	0
McLean	0	0	0	1	0	0

(Concluded on page 3)

Summary by Counties (Concluded)

	Completed Wells	Producing Wells	Drilling Wells	Locations	Permits to Drill° Total	Permits to Drill° Wildcat
Macoupin	1	0	0	1	0	0
Madison	1	0	0	1	2	2
Marion	0	0	1	0	1	0
Monroe	1	0	1	0	1	0
Montgomery	6	2	2	1	6	2
Morgan	0	0	1	1	1	1
Perry	1	1	0	0	0	0
Randolph	0	0	5	1	1	1
Richland	7	3	1	1	6	2
St. Clair	0	0	0	0	1	0
Saline	0	0	0	3	3	3
Shelby	0	0	2	1	0	0
Tazewell	0	0	1	0	0	0
Wabash	3	1	6	0	4	0
Washington	1	1	0	0	0	0
Wayne	14	9	26	3	14	0
White	9	3	20	5	11	4
Whiteside	0	0	1	0	0	0
Will	0	0	1	0	0	0
Winnebago	0	0	1	0	0	0
	96	44	139	41	140	36

o Issued by Department of Mines and Minerals, Springfield, Illinois, January 28 through February 23, 1952.

Average Initial Production of Oil Wells
By Years, 1937 - 1950
and by Months, January 1951 - February 1952

	Oil Wells	Total IP	Ave. IP/Well	1951	Oil Wells	Total IP	Ave. IP/Well
1937	284	78,499	276	Jan.	87(2)*	8,409	97
1938	1,984	543,958	274	Feb.	76(3)	5,238	69
1939	2,946	1,117,750	379	Mar.	35(2)	2,698	77
1940	3,064	1,753,171	572	Apr.	61(3)	6,097	100
1941	2,912	807,784	278	May	75(1)	7,897	105
1942	1,167	211,639	181	June	81(8)	5,875	73
1943	1,064	130,712	123	July	102(5)	6,792	67
1944	1,296	143,717	119	Aug.	102(2)	6,143	60
1945	1,178	161,452	137	Sept.	95(6)	7,953	84
1946	1,419	173,336	122	Oct.	97(2)	7,843	81
1947	1,152	108,807	94	Nov.	64(1)	6,350	99
1948	1,363	149,595	110	Dec.	78(2)	5,708	73
1949	1,486	136,132	92		953(37)	77,003	81
1950	1,335	105,080	79	1952			
				Jan.	50(4)	3,949	79
				Feb.	48(4)	2,528	53

* Figures in parentheses indicate number of old wells reworked included in totals.

New Pools in February:

New Memphis South, Clinton County (Kohlbrecker #1 E. Krausz, 17-1S-5W); Staunton, Macoupin County (R. Updike #1 G. Groves*, 14-7N-7W).

Extensions to Pools in February:

Parkersburg Consol., Richland County (George and Wrather #1 R. Harmon, 29-3N-14W); Tamaroa, Perry County (T. Glass #1 Zmudzinski, 14-4S-1W).

New Producing Strata in Pools:

Pool	County	Producing Formation	Approximate Depth to top, Feet
Parkersburg Consol.	Richland	Waltersburg sandstone	2362
Ellery	Wayne	Aux Vases sandstone	3242

Pools Abandoned in February: Sailor Springs East and Shawneetown North

* Old well worked over.

Well Completions in Illinois
Summary by Years, 1936-1950
and by Months, January 1951 - February 1952

	Pool Wells			Wildcat Wells				
	Oil	Gas	Dry	New Pools	Extensions	Dry Near(a)	Dry Far(b)	Total
1936	48	3	9	1	1	31(c)		93
1937	262	1	58	10	14	104		449
1938	1,957	26	176	17	10	350		2,536
1939	2,916	24	199	28	2	448		3,617
1940	3,015	15	220	31	18	475		3,755
1941	2,827	13	375	46	40	507		3,807
1942	1,078	13	376	43	48	158	303	2,017
1943	987	9	353	28	66	151	217	1,811(20)*
1944	1,158	6	413	29	42	122	233	2,003(12)
1945	1,021	0	297	26	47	181	206	1,778(15)
1946	1,293	4	448	32	58	256	288	2,379(17)
1947	998	7	528	28	69	245	193	2,068(22)
1948	1,228	13	641	28	47	350	203	2,510(21)
1949	1,350	4	673	24	69	351	302	2,773(32)
1950	1,210	16	861	25	77	417	311	2,917(23)
1951								
Jan.	81	1	47	0	4	23	16	172
Feb.	71	0	37	3	1	8	14	134(2)
Mar.	32	1	38	0	2	16	8	97(1)
Apr.	56	0	40	2	1	20	19	138(1)
May	65	0	82	4	6	42	24	223(1)
June	69	0	71	2	8	53	35	238(6)
July	93	0	78	3	6	63	43	286(5)
Aug.	88	0	72	3	10	41	37	251(1)
Sept.	81	0	65	7	5	55	33	246(4)
Oct.	88	3	63	6	2	35	33	230(1)
Nov.	57	2	64	3**	4	35	23	188
Dec.	65	0	57	8	4	40	29	203(1)
	846	7	714	41	53	431	314	2,406(23)
1952								
Jan.	45	1	31	1	2	19	11	110(2)
Feb.	44	0	29	2	2	15	8	100(4)

(a) One-half mile to two miles from nearest production.
(b) Over two miles from nearest production.
(c) Total wildcats (Nears and fars not distinguished until 1941).
* Figures in parentheses refer to number of producing wells included in total which had previously been completed as dry holes.
** Includes one gas well.

Permits to Drill Wells*
Summary by Years, 1943-1950
and by Months, January 1951 - February 1952

	Wildcat	Pool	SWD	Structure Tests	Wells Reworked: Wildcat	Wells Reworked: Pool	Wells Reworked: Other	Secondary Recov.: Water Input	Secondary Recov.: Gas, Air Inputs	Total
1943	557	1,323	37	20	42	192	24	39	135	2,369
1944	674	1,581	27	60	37	205	142	54	23	2,803
1945	524	1,450	19	53	29	170	150	112	7	2,514
1946	705	1,732	15	102	15	98	79	82	18	2,846
1947	589	1,615	8	126	21	109	106	155	3	2,732
1948	727	2,107	8	185	5	85	101	509	1	3,728
1949	871	2,155	26	20	19	78	187	153	5	3,514
1950	921	2,253	21	151	19	67	141	302	1	3,876
1951										
Jan.	53	122	2	3	1	4	14	19	0	218
Feb.	41	132	0	3	0	2	14	31	0	223
Mar.	46	76	3	8	0	2	10	21	0	166
Apr.	63	134	1	11	2	3	13	11	0	238
May	95	164	2	17	5	7	23	28	0	341
June	111	171	3	29	6	6	10	35	0	371
July	135	189	1	29	2	6	22	34	0	418
Aug.	118	153	3	17	1	7	2	20	0	321
Sept.	102	160	1	23	3	1	9	23	0	322
Oct.	81	189	0	7	1	7	12	50	0	347
Nov.	78	153	2	1	1	10	50	30	0	325
Dec.	53	133	1	1	2	4	14	43	0	251
	976	1,776	19	149	24	59	193	345	0	3,541
1952										
Jan.	28	77	0	0	0	2	14	59	0	180
Feb.	36	83	2	1	3	0	8	7	0	140

* Permits to drill are issued by the Dept. of Mines & Minerals, Springfield, Ill.

Wells in the New Pools*, February 26, 1952 (a)

County and Pool	Producing Wells	Abandoned Wells	Dry Holes	Drilling Wells	Locations
Bond: Beaver Creek North	2	2	7	0	0
Sorento	2	5	7	0	0
Woburn Consol.	63	8	25	0	0
Bond, Clinton: Beaver Creek	9	6	14	0	0
Bond, Montgomery: Panama	2	9	15	0	0
Christian: Assumption	6	0	0	0	0
Assumption North	128	11	16	0	0
Assumption South	1	0	0	0	0
Mt. Auburn	2	2	5	0	0
Pana	3	0	0	0	0
Clark: Weaver	29	4	8	0	0
Westfield East	6	4	18	0	0
Clay: Bible Grove South	2	0	4	0	0
Clay City North	12	3	10	0	0
Clay City West	13	4	8	0	0
Flora	20	11	14	0	0
Flora South	3	1	6	0	0
Hord	3	0	3	0	0
Hord South	4	0	4	1	0
Ingraham	27	5	14	0	0
Iola South	14	1	9	0	0
Kenner	41	3	13	1	0
Kenner North	29	3	8	0	0
Kenner South	1	0	2	0	0
Kenner West	30	1	5	0	0
Noble West	1	0	1	0	0
Oskaloosa	36	0	10	0	0
Oskaloosa East	2	1	4	0	0
Oskaloosa South	1	0	0	0	0
Passport	42	6	19	0	0
Riffle	4	1	5	0	0
Sailor Springs Central	1	0	4	0	0
Schnell South	2	0	1	0	0
Stanford	14	4	14	0	0
Stanford South	13	4	5	0	0
Stanford West	1	2	6	0	0
Toliver East	4	0	8	0	0
Xenia	1	0	5	0	0
Xenia East	4	0	3	0	1
Clay, Effingham: Sailor Springs Cons.	559	66	202	4	0
Iola Consolidated	167	36	60	0	0
Clay, Wayne, Richland, Jasper:					
Clay City Consolidated	2320	667	747	10	1
Clinton: Bartelso East	6	0	3	0	0
Bartelso South	3	0	3	0	0
Bartelso West	4	4	8	0	0
Beaver Creek South	32	4	36	0	0
Boulder	30	6	14	0	0
Carlyle North	36	2	21	0	0

(a) For alphabetical list of oil and gas fields in Illinois, see page 40.

Wells in the New Pools*, February 26, 1952 (Continued)

County and Pool	Producing Wells	Abandoned Wells	Dry Holes	Drilling Wells	Locations
Carlyle South	1	0	3	0	0
Centralia West	3	6	9	0	0
Frogtown North	24	0	7	2	0
Hoffman	21	29	12	0	0
Keyesport	11	1	10	0	0
New Memphis	2	0	0	0	0
New Memphis South	1	0	0	0	0
Posey	1	1	7	0	0
Sandoval West	1	0	3	0	0
Shattuc	26	1	19	0	0
Clinton, Marion: Centralia	476	519	82	0	0
Coles: Mattoon	380	40	76	0	1
Westfield North	1	1	7	0	0
Cumberland: Hidalgo North	2	0	1	0	0
Cumberland, Effingham: Lillyville	8	0	7	0	0
Edgar: Dudley	58	9	39	0	1
Elbridge	35	3	8	0	0
Grandview	5	7	11	1	1
Edgar, Clark: Inclose	1	11	14	0	0
Edwards: Albion East	29	4	22	0	0
Bone Gap	12	10	7	0	0
Bone Gap East	1	1	6	0	0
Bone Gap South	15	2	12	2	0
Browns South	1	1	3	0	0
Ellery South	2	3	7	0	0
Maple Grove	26	13	19	0	0
Maple Grove East	19	3	15	0	0
Mills Prairie	1	0	2	0	0
Parkersburg South	4	2	9	0	0
Samsville	1	2	4	0	0
Samsville North	10	4	9	0	0
Samsville West	4	0	2	0	0
Edwards, Wabash: Browns	40	7	16	0	0
Edwards, Wayne: Bennington	42	3	10	1	0
Ellery	6	1	2	2	0
Mitchell	7	0	5	0	0
Edwards, White: Albion Consol.	309	36	108	1	0
Effingham: Bible Grove North	4	3	3	0	0
Eberle	6	0	3	0	0
Mason	4	8	7	1	0
Mason North	9	0	3	0	0
Fayette: Laclede	2	1	3	0	0
Patoka West	16	0	9	0	0
St. James	152	37	21	0	0
St. Paul	14	3	7	0	0
Fayette, Effingham: Louden	2026	193	224	3	0
Franklin: Akin	14	1	12	0	0
Akin West	6	0	5	0	0

Wells in the New Fields*, February 26, 1952 (Continued)

County and Pool	Producing Wells	Abandoned Wells	Dry Holes	Drilling Wells	Locations
Benton	154	89	17	0	0
Benton North	44	5	21	0	0
Bessie	1	0	2	0	0
Ewing	7	1	11	0	0
Sesser	21	3	13	1	0
Thompsonville East	6	0	5	0	0
Thompsonville North	52	18	42	0	0
Valier	1	0	1	0	0
West Frankfort	63	2	33	0	0
Whittington	17	1	26	0	0
Whittington South	10	0	4	0	0
Whittington West	11	2	5	0	0
Gallatin: Ab Lake	1	1	1	0	0
Ab Lake West	1	0	1	0	0
Cottonwood	6	0	9	0	0
Cottonwood North	7	0	4	0	0
Inman East Consol.	272	25	59	1	0
Inman West Consol.	135	21	88	3	0
Junction	17	1	14	0	0
Junction North	2	2	8	1	0
Omaha	42	4	33	0	0
Omaha East	1	0	2	0	0
Omaha South	1	0	1	0	0
Hamilton: Aden South	19	0	9	0	0
Belle Prairie	10	1	13	0	0
Blairsville West	9	1	10	0	0
Broughton	1	0	1	0	0
Bungay Consolidated	143	22	65	0	2
Cantrell	13	6	7	0	0
Cantrell North	6	0	5	0	0
Cantrell South	21	1	9	1	0
Dahlgren	6	37	12	0	0
Dale Consol.	683	150	173	3	1
Flannigan	9	0	6	1	0
Rural Hill West	2	0	2	0	0
Thackeray	47	3	20	0	0
Walpole	92	3	46	0	0
Walpole South	2	0	6	0	1
Hamilton, Saline: West End	9	2	9	0	0
Jackson: Elkville	1	0	3	0	0
Jasper: Bogota	6	1	4	0	0
Bogota South	19	4	11	0	0
Hidalgo	1	2	4	0	0
Hunt City South	4	0	4	0	0
Newton	2	2	4	0	0
Ste. Marie	16	6	9	0	0
Ste. Marie West	4	0	6	0	0
Willow Hill East	9	8	19	0	0

Wells in the New Pools*, February 26, 1952 (Continued)

County and Pool	Producing Wells	Abandoned Wells	Dry Holes	Drilling Wells	Locations
Jefferson: Belle Rive	4	1	6	0	0
Boyd	109	5	11	0	0
Coil West	8	7	5	0	0
Cravat	9	2	4	0	0
Divide	7	4	7	0	0
Divide East	35	4	17	0	0
Divide South	4	0	8	0	0
Divide West	40	7	8	0	1
Fitzgerrell	1	0	2	0	0
Ina North	1	0	3	0	0
Irvington East	2	0	2	0	0
King	32	6	32	0	0
Lynchburg	1	0	2	1	0
Markham City	10	9	9	0	0
Markham City West	30	4	12	0	0
Mt. Vernon	3	4	8	0	0
Nason	1	0	1	0	0
Reservoir	4	0	3	0	0
Roaches	5	8	10	0	0
Roaches North	32	2	6	0	0
Waltonville	3	1	6	0	0
Williams	14	1	4	0	0
Woodlawn	128	47	31	0	0
Jefferson, Marion: Dix	88	12	18	1	0
Jefferson, Wayne: Markham City North	8	8	7	0	0
Lawrence: Beman	11	10	4	0	0
Beman East	3	2	3	0	0
Helena	2	3	10	0	0
Lancaster North	1	0	3	0	0
Ruark	17	6	28	1	0
Russellville (gas)	1	59	15	0	0
St. Francisville East	15	0	6	0	0
Sumner	1	1	6	0	0
Macoupin: Carlinville North	2	4	1	0	0
Plainview	1	0	5	0	0
Staunton	1	0	0	0	0
Madison: Livingston	30	7	81	0	0
Livingston East	1	0	1	0	0
Livingston South	12	2	22	0	0
Marine	136	9	27	0	0
St. Jacob	44	10	6	0	0
Marion: Alma	2	2	4	0	0
Exchange	2	0	4	0	0
Exchange North	1	0	3	0	0
Iuka	1	2	3	0	0
Kinmundy	1	0	7	0	0
Miletus	12	2	5	0	0
Odin	18	11	9	0	0
Patoka	95	75	34	0	0
Patoka East	52	7	7	0	0

Wells in the New Pools*, February 26, 1952 (Continued)

County and Pool	Producing Wells	Abandoned Wells	Dry Holes	Drilling Wells	Locations
Raccoon Lake	33	0	9	1	0
Salem	2026	445	93	0	0
Tonti	80	14	14	0	0
Marion, Clinton: Fairman	27	14	23	0	0
Montgomery: Mt. Olive	2	5	7	0	0
Raymond	1	9	22	0	0
Raymond East	3	0	3	2	1
Morgan: Waverly (gas)	8	0	3	0	1
Perry: Tamaroa	2	3	3	0	0
Richland: Amity	2	2	6	0	0
Calhoun Central	1	1	3	0	0
Calhoun East	5	0	9	0	0
Calhoun North	1	1	3	0	0
Claremont	1	0	2	0	0
Olney Consol.	60	29	45	0	0
Olney South	7	3	9	0	0
Passport South	2	0	5	0	0
Ritter	2	1	9	0	0
Ritter North	1	0	1	0	0
Schnell	2	2	7	0	0
Seminary	6	2	6	0	0
Stringtown	29	3	16	0	0
Richland, Edwards: Parkersburg Cons.	168	28	73	0	0
Parkersburg West	6	2	10	0	0
Richland, Jasper: Dundas East	51	8	37	0	0
Richland, Wayne: Calhoun Consol.	76	17	43	0	0
Saline: Broughton South	1	0	2	0	0
Eldorado	1	2	4	0	0
Omaha West	2	0	3	0	0
Roland West	1	0	5	0	0
Saline, Hamilton: Long Branch	5	0	12	0	0
Shelby: Clarksburg	1	1	4	0	0
Lakewood	12	0	8	0	0
Shelbyville	1	4	6	0	0
Stewardson	6	0	1	0	0
Wabash: Bellmont	3	1	5	0	0
Browns East	43	7	16	0	0
Friendsville Central	3	0	3	0	0
Friendsville North	9	4	19	0	0
Gards Point	1	0	3	0	0
Keensburg South	7	1	19	1	0
Lancaster Central	5	9	6	0	0
Lancaster East	3	1	11	0	0
Lancaster South	5	2	7	0	0
Lexington	6	4	11	0	0
Lexington North	1	0	1	0	0
Mt. Carmel	296	110	77	2	0
Rochester	26	8	20	0	0
Wabash, Edwards: Berryville Consol.	12	5	21	0	0

Wells in the New Pools*, February 26, 1952 (Continued)

County and Pool	Producing Wells	Abandoned Wells	Dry Holes	Drilling Wells	Locations
Wabash, Lawrence: Lancaster	72	26	36	0	0
Washington: Beaucoup	2	0	1	0	0
Beaucoup South	10	0	1	0	0
Cordes	98	44	14	0	0
Dubois	18	5	13	0	0
Dubois West	1	0	4	0	0
Irvington	80	13	15	0	0
McKinley	12	5	12	0	0
Okawville	3	0	1	0	0
Richview	1	0	5	0	0
Wayne: Barnhill	37	41	23	0	0
Cisne North	9	2	8	0	0
Coil	13	4	10	0	0
Covington South	2	6	7	0	0
Ellery West	40	2	16	4	0
Fairfield	60	7	29	0	0
Fairfield East	2	0	3	1	0
Goldengate East	1	0	0	0	0
Goldengate North	2	1	1	0	0
Goldengate West	5	0	4	0	0
Half Moon	22	1	8	2	0
Johnsonville Consol.	328	51	73	1	0
Johnsonville North	1	0	5	0	0
Johnsonville South	15	6	13	0	0
Johnsonville West	12	6	14	0	0
Keenville	42	3	14	0	0
Keenville East	3	0	2	0	0
Locust Grove	6	0	8	0	0
Mayberry	3	4	7	0	0
Merriam	1	0	2	0	0
Mt. Erie North	4	3	15	0	0
Orchardville	3	0	3	1	0
Zenith	1	1	4	0	0
Zenith North	7	0	2	6	1
Zenith South	8	6	8	0	0
Wayne, Edwards: Massilon	2	1	3	0	0
Wayne, Hamilton: Aden Consol.	69	20	22	0	0
Wayne, White: Goldengate Consol.	110	45	58	1	0
White: Bend	12	0	8	2	0
Burnt Prairie South	1	0	1	0	0
Carmi North	4	0	6	0	0
Centerville	4	1	6	0	0
Centerville East	73	11	24	0	0
Concord	86	13	18	0	0
Concord Central	8	1	5	0	0
Concord East Consol.	5	3	12	0	0
Concord North	4	0	4	0	0
Concord South	1	3	7	0	0
Crossville	1	5	4	0	0
Epworth Consol.	20	5	16	0	0

Wells in the New Pools*, February 26, 1952 (Continued)

County and Pool	Producing Wells	Abandoned Wells	Dry Holes	Drilling Wells	Locations
Gossett	6	1	8	0	0
Herald North	3	1	5	0	0
Iron	38	35	19	0	0
Maunie East	1	0	1	0	0
Maunie North	43	9	13	0	0
Maunie South	104	21	32	1	0
Maunie West	2	1	4	1	0
New Harmony South	2	5	6	0	0
New Harmony South (Ind.)	6	0	2	0	0
New Haven Consol.	27	2	9	0	0
Phillipstown South	2	0	4	0	0
Stokes-Brownsville	151	38	51	0	0
Storms	162	51	34	1	0
Sumpter	7	1	12	0	0
Sumpter East	3	0	2	0	1
Sumpter South	9	0	12	0	0
Trumbull	14	7	17	0	0
White, Edwards: Phillipstown Consol.	293	50	133	4	1
White, Gallatin: Herald	165	27	97	1	1
Herald East	34	7	26	0	0
Roland	196	34	65	0	1
White, Hamilton, Wayne: Mill Shoals	141	45	54	0	0
White, Wabash, Edwards:					
New Harmony Consolidated	1401	406	415	4	0
Williamson: Marion	1	0	0	0	0
	17,808	4,454	5,958	79	17

* Fields discovered since January 1, 1937, with the exception of those which have been abandoned. For names of abandoned pools, see pages 18, 19 and 40.

Illinois Completions and Production
Since January 1, 1936

	Completions°	Producing Wells	Production (Thousands of barrels) New Fields	Old Fields 1,2/	Total 3/
1936	93	52			4,445
1937	449	292	2,884	4,542	7,426
1938	2,536	2,010	19,771	4,304	24,075
1939	3,617	2,970	90,908	4,004	94,912
1940	3,755	3,080	142,969	4,678	147,647
1941	3,807	2,925	128,993	5,145	134,138
1942	2,017	1,179	101,837	4,753	106,590
1943	1,791	1,090(20)a/	77,581	4,675	82,256
1944	1,991	1,229(12)	72,946	4,467	77,413
1945	1,763	1,094(15)	70,839	4,371	75,210
1946	2,362	1,387(17)	70,174	5,123	75,297
1947	2,046	1,102(22)	61,455	5,004	66,459
1948	2,489	1,316(21)	59,623	5,185	64,808
1949	2,741	1,447(32)	58,571	5,930	64,501
1950	2,894	1,328(23)	55,688	6,234	61,922
1951					
January	172	86	4,644	520	5,164
February	132	75(2)	3,872	439	4,311
March	96	35(1)	4,456	521	4,977
April	137	59(1)	4,367	501	4,868
May	222	75(1)	4,647	541	5,188
June	232	79(6)	4,246	511	4,757
July	281	102(5)	4,430	527	4,957
August	250	101(1)	4,390	539	4,929
September	242	93(4)	4,154	492	4,646
October	229	99(1)	4,487	542	5,029
November	188	66	4,225	493	4,718
December	202	77(1)	4,872*	471	5,422**
	2,383	947(23)	52,790*	6,097	58,966**
1952					
January	108	49(2)	4,710*	525*	5,235**
February	96	48(4)	4,230*	494*	4,724**

* Estimated by Illinois State Geological Survey.
** Estimated by Illinois State Geological Survey from Oil and Gas Journal Report.
1/ Production figures based on information furnished by oil companies and pipe line companies.
2/ Includes Devonian production at Sandoval and Bartelso.
3/ From the U. S. Bureau of Mines, except for the three latest months.
o Includes only oil and gas producers and dry holes.
a/ Figures in parentheses refer to number of producing wells included in total which had previously been completed as dry holes.

ECONOMIC STATEMENT

Mineral Economics Section

Crude oil from Illinois is marketed in substantial quantities in both the Central Refining District and in the western part of the Appalachian Refining District (District #2). The table shows the ratio of production in Illinois to runs-to-stills and includes both the Central Refining District and District No. 2 of the Appalachian Refining District.

	Runs-to-stills Central and Appalachian (District No. 2) Refining District*	Production in Illinois* Thousands of barrels	Illinois' Percent of Runs-to-stills
1950			
December	36,220	5,048	13.9
1951			
January	39,287	5,164	13.1
February	37,406	4,311	11.5
March	40,232	4,977	12.4
April	35,779	4,868	13.6
May	38,879	5,188	13.3
June	38,595	4,757	12.3
July	39,977	4,957	12.4
August	39,548	4,929	12.5
September	37,255	4,646	12.5
October	37,929	5,029	13.3
November	39,710	4,718	11.9
December	41,085**	5,422**	13.2
1952			
January	41,912**	5,235**	12.5

* U. S. Bureau of Mines Monthly Petroleum Statements.
** Estimated by Illinois State Geological Survey.

Shipments of Illinois Crude Petroleum
(Thousands of barrels)

	Ill.	Ind.	Ky.	Mich.	N.Y.	Ohio	Penn.	W.Va.
1950								
November	2,629	423	1	-	275	1,221	43	-
December	3,082	351	1	-	261	1,333	67	19
1951								
January	2,847	383	-	-	446	1,610	30	15
February	2,881	348	-	214	420	2,139	99	-
March	3,058	377	345	209	420	2,510	209	17
April	2,307	320	1	335	368	1,432	49	17
May	2,951	331	1	388	464	2,113	37	-
June	2,672	372	135	347	422	2,220	55	-
July	2,109	381	109	390	371	1,941	56	17
August	2,053	408	1	431	440	1,961	41	2
September	1,997	261	8	276	355	1,791	52	17
October	2,103	336	15	319	451	1,791	42	35
November	1,962	351	322	456	402	2,053	86	23

Stocks on Hand of Crude Petroleum and Principal Refined Products a/

(In thousands of barrels)

Month (End of Month)	Year	Stocks of Crude Petroleum		Gasoline		Kerosene		Distillate Fuel Oil		Residual Fuel Oil	
		U.S.	Dist. No.2 b/	U.S.	Central c/ Rfg. Dist.	U.S.	Central c/ Rfg. Dist.	U.S.	Central c/ Rfg. Dist.	U.S.	Central c/ Rfg. Dist.
January	1946	223,442	79,657	102,394	22,087	8,330	1,369	28,990	4,284	34,573	2,569
January	1947	223,848	72,130	99,623	19,411	13,732	1,202	48,197	4,024	41,550	3,200
January	1948	223,430	65,183	102,167	19,298	11,993	2,253	41,036	5,343	44,636	4,291
January	1949	258,230	72,928	116,621	26,315	21,252	3,519	61,584	9,730	62,508	5,241
January	1950	246,610	69,818	125,298	26,073	18,260	3,173	63,932	7,900	55,808	3,172
January	1951	243,107	75,683	128,479	27,560	16,673	3,545	58,424	8,035	40,317	3,286
February	1951	235,247	72,339	137,243	30,023	13,150	2,292	47,587	6,840	39,409	3,036
March	1951	233,824	72,261	141,456	31,560	13,657	2,090	42,978	6,764	37,516	2,999
April	1951	243,180	76,400	139,188	31,157	16,262	2,535	44,736	7,175	36,910	3,211
May	1951	248,418	79,600	132,261	29,531	20,331	3,642	55,273	10,578	39,317	3,927
June	1951	248,170	79,135	127,595	28,617	24,169	4,710	67,839	13,743	41,566	4,361
July	1951	250,847	79,039	121,482	26,838	27,277	6,034	79,437	16,589	45,163	5,128
August	1951	254,276	82,859	114,446	25,035	30,241	6,813	87,432	18,798	47,243	5,669
September	1951	254,900	83,993	114,147	24,809	33,106	7,680	96,241	20,579	48,212	6,063
October	1951	262,266	86,562	108,800	22,649	33,382	7,411	102,561	21,459	48,415	6,504
November	1951	261,100	87,360	112,028	24,548	29,948	6,204	94,917	18,597	45,378	6,021
December 29	1951	256,437d/	e/	122,558	27,934	25,528	5,602	83,792	16,421	43,571	6,019
January 26	1952	253,186d/	e/	133,861	30,906	21,180	4,610	66,450	13,005	38,725	5,528
February 9	1952	254,864d/	e/	138,896	33,046	19,261	4,323	60,308	11,845	37,799	5,389

a/ U. S. Bureau of Mines, Monthly Petroleum Statements for January 1946 - November 1951.
b/ Includes the states of Illinois, Indiana, Kansas, Kentucky, Missouri, Michigan, Ohio, Oklahoma.
c/ Central Refining District is identical with the Bureau of Mines "Illinois, Indiana, Kentucky, etc." and comprises refineries in Illinois, Indiana, Kentucky, Michigan, Western Ohio and Wisconsin.
d/ U. S. Bureau of Mines.
e/ Not available.

Crude Oil Production in the United States

(Calculated from weekly report of the Oil and Gas Journal)

	Production (Thousands of barrels) January-February 1952	Daily Average Production for February (Thousands of barrels)	Per Cent of Total
Texas	169,969	2,920	45.9
California	58,862	979	15.4
Louisiana	39,385	657	10.3
Oklahoma	31,176	519	8.2
Kansas	18,991	320	5.0
Wyoming	11,083	185	2.9
Illinois	9,952	163	2.6
New Mexico	9,349	158	2.5
Mississippi	6,116	102	1.6
Arkansas	4,921	81	1.3
Colorado	4,789	79	1.2
Eastern Fields	3,440	58	.9
Michigan	2,262	38	.6
Kentucky	2,062	35	.5
Indiana	1,813	30	.5
Montana	1,426	23	.4
Nebraska	396	6	.1
Utah	256	4	.1
Alabama	163	3	-
Florida	103	2	-
	376,514	6,362	100.0

The

GEOLOGIC COLUMN FOR SOUTHERN ILLINOIS

and the list of

OIL AND GAS PRODUCING STRATA IN ILLINOIS

formerly included with each issue of the Drilling Report will be furnished at the beginning of each subscription period, as a supplement. Please retain said supplement for your reference.

LIST OF POOLS INCORPORATED INTO OTHER POOLS BY CONSOLIDATION

Original Pool Name	Present Pool Assignment	Date of Consolidation
Aden North	Aden Consol.	1944
Albion North	Albion Consol.	1944
Barnhill East	Goldengate Consol.	1944
Bible Grove Consol.	Sailor Springs Consol.	1949
Bible Grove East	Sailor Springs Consol.	1948
Blairsville	Bungay Consol.	1951
Bonpas	Parkersburg Consol.	1951
Bonpas West	Parkersburg Consol.	1944
Boos	Clay City Consol.	1941
Boos East	Clay City Consol.	1947
Boos North	Clay City Consol.	1948
Boyleston Consol.	Clay City Consol.	1948
Brownsville	Stokes-Brownsville	1946
Burnt Prairie	Goldengate Consol.	1947
Calvin	New Harmony Consol. & Phillipstown Consol.	1941
Calvin North	Phillipstown Consol.	1948
Cisne	Clay City Consol.	1948
Covington	Clay City Consol.	1944
Covington East	Clay City Consol.	1948
Cowling	New Harmony Consol.	1947
Dead River	New Haven Consol.	1950
Dundas Consol.	Clay City Consol.	1948
Enterprise	Clay City Consol.	1941
Enterprise West	Clay City Consol.	1941
Epworth East	Epworth Consol.	1951
Friendsville	New Harmony Consol.	1949
Friendsville South	New Harmony Consol.	1949
Gallagher	Calhoun Consol.	1946
Geff	Clay City Consol.	1947
Geff West	Clay City Consol.	1948
Grayville	Phillipstown Consol.	1948
Grayville West	Albion Consol.	1949
Griffin	New Harmony Consol.	1941
Hoodville	Dale Consol.	1943
Hoosier	Sailor Springs Consol.	1948
Hoosier North	Sailor Springs Consol.	1948
Ingraham West	Sailor Springs Consol.	1948
Inman	Inman West Consol.	1950
Inman Central	Inman West Consol.	1949
Inman North	Inman West Consol.	1949
Inman South	Inman West Consol.	1950
Keensburg Consol.	New Harmony Consol.	1948
Lancaster West	Berryville Consol.	1949
Leech Consol.	Goldengate Consol.	1948
Mason South	Iola Consol.	1948
Maud Central	New Harmony Consol.	1949
Maud Consol.	New Harmony Consol.	1951
Maud North Consol.	New Harmony Consol.	1951
Maud West	New Harmony Consol.	1948

LIST OF POOLS INCORPORATED INTO OTHER POOLS BY CONSOLIDATION (Continued)

Original Pool Name	Present Pool Assignment	Date of Consolidation
Maunie	Maunie South	1948
Mt. Carmel West	New Harmony Consol.	1948
Mt. Erie	Clay City Consol.	1944
Mt. Erie South	Clay City Consol.	1948
New Haven North	Concord East Consol.	1950
New Haven West	Inman East Consol.	1949
Noble	Clay City Consol.	1948
Noble North	Clay City Consol.	1948
Noble South	Clay City Consol.	1948
Olney East	Olney Consol.	1949
Parkersburg North	Parkersburg Consol.	1951
Patton	Allendale	1948
Patton West	Allendale	1948
Roundprairie	Johnsonville Consol.	1941
Rural Hill	Dale Consol.	1951
Sailor Springs South	Sailor Springs Consol.	1942
Sailor Springs West	Sailor Springs Consol.	1949
Sims	Johnsonville Consol.	1948
Sims North	Johnsonville Consol.	1945
Springerton	Bungay Consol.	1946
West Frankfort South	West Frankfort	1948
West Liberty	Clay City Consol.	1941
Willow Hill Consol.	Clay City Consol.	1948
Willow Hill North	Clay City Consol.	1947
Woburn South	Woburn Consol.	1950

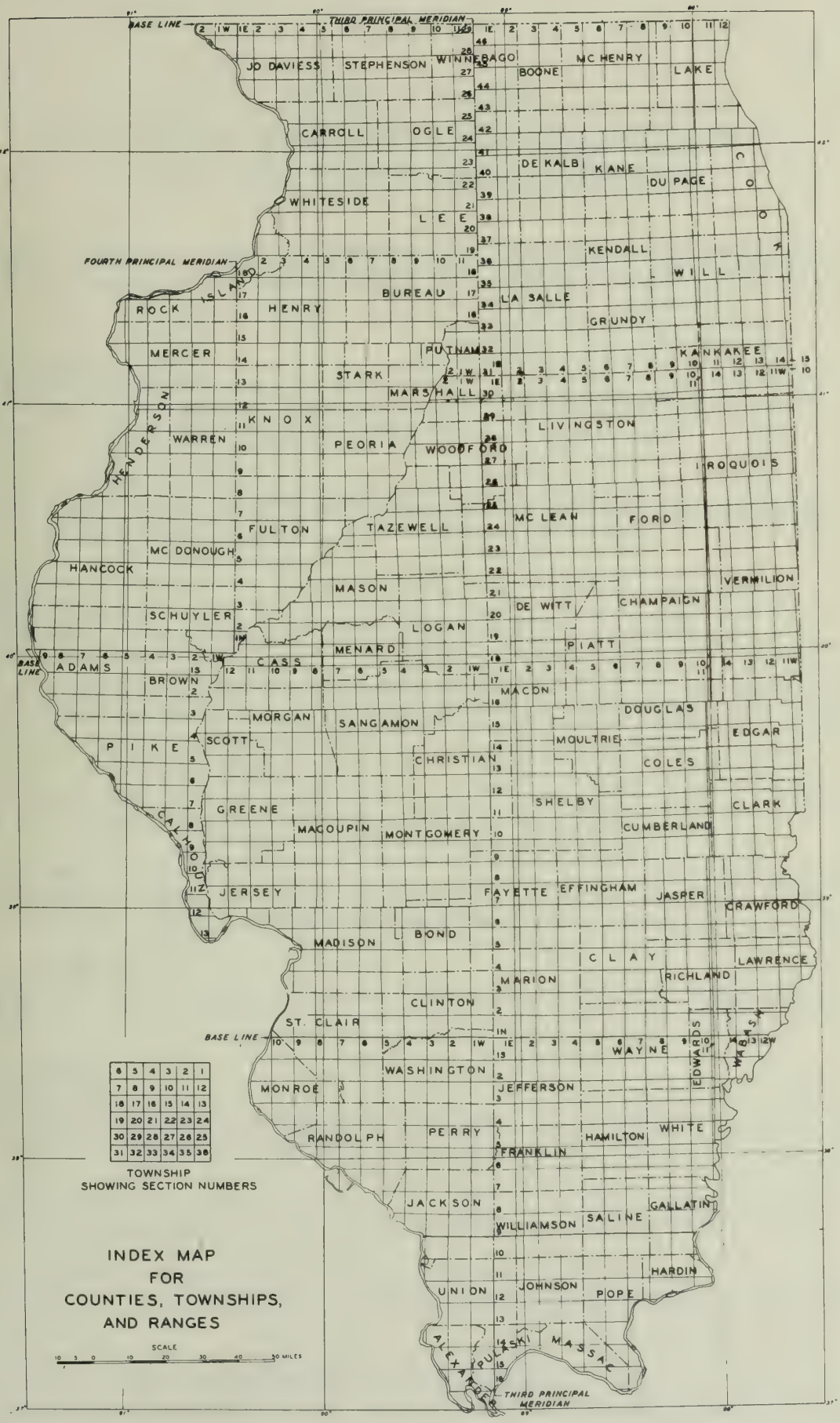
THIRD PRINCIPAL MERIDIAN
BASE LINE
FOURTH PRINCIPAL MERIDIAN
JO DAVIESS
STEPHENSON
WINNEBAGO
BOONE
MC HENRY
LAKE
CARROLL
OGLE
DE KALB
KANE
DU PAGE
COOK
WHITESIDE
LEE
KENDALL
WILL
ROCK ISLAND
HENRY
BUREAU
LA SALLE
GRUNDY
MERCER
PUTNAM
KANKAKEE
STARK
MARSHALL
HENDERSON
KNOX
LIVINGSTON
WARREN
PEORIA
WOODFORD
IROQUOIS
FULTON
TAZEWELL
MC LEAN
FORD
MC DONOUGH
HANCOCK
MASON
VERMILION
DE WITT
CHAMPAIGN
SCHUYLER
LOGAN
MENARD
PIATT
ADAMS
CASS
BROWN
MACON
MORGAN
SANGAMON
DOUGLAS
SCOTT
MOULTRIE
EDGAR
PIKE
CHRISTIAN
COLES
GREENE
SHELBY
CLARK
CALHOUN
MACOUPIN
MONTGOMERY
CUMBERLAND
JERSEY
FAYETTE
EFFINGHAM
JASPER
CRAWFORD
MADISON
BOND
CLAY
LAWRENCE
MARION
RICHLAND
CLINTON
ST. CLAIR
WAYNE
EDWARDS
WABASH
WASHINGTON
MONROE
JEFFERSON
RANDOLPH
PERRY
HAMILTON
WHITE
FRANKLIN
JACKSON
GALLATIN
WILLIAMSON
SALINE
HARDIN
UNION
JOHNSON
POPE
ALEXANDER
PULASKI
MASSAC
TOWNSHIP
SHOWING SECTION NUMBERS
INDEX MAP
FOR
COUNTIES, TOWNSHIPS,
AND RANGES
SCALE
10 5 0 10 20 30 40 50 MILES

DRILLING BY COUNTIES

WELLS COMPLETED BETWEEN JANUARY 30 AND FEBRUARY 26, 1952, AND WILDCAT WELLS DRILLING ON FEBRUARY 26

(Abbreviations used in this report will be found on the last page.)
(Errata, old wells deepened, reconditioned old wells follow list of drilling wells.)

ALEXANDER COUNTY

16S, 2W, Goose Island Twp.
19, 235' from S. line, 310' from E. line, SW NE. Prindle & Vick #1 Petty. SD 1048' 2-26-52. Spd. 8-22-50 WF*

17S, 2W, Dog Tooth Twp.
15, 650' from N. line, 340' from W. line, NW NW. Vick Oil Co. #1 Smith. SD 1800' 2-26-52 Spd. 5-2-51 WF.

BOND COUNTY

4N, 3W, Mills Twp.
33, NE SW NW. J. C. Nickerson #1 E. Utlaut. LOC 2-26-52 WF.

36, 0' from N. line, 330' from E. line, NE SE. T. M. Conrey #4 Wrone. Comp. 2-5-52 IP 12 BOP & 1 BW TD 1151'. Bethel ss., top 1143' Spd. 11-19-51 Shot 3 qts. Beaver Creek Pool.

4N, 4W, Burgess Twp.
10, SW SE SE. B. Shipman #1 Haller. LOC 2-26-52 WF.

5N, 2W, Pleasant Mound Twp.
11, 140' from S. line, 330' from W. line, NW SW NE. A. Wilson #1 E. A. Baker. D&A 2-19-52 TD 1454' Salem ls., top 1449' Spd. 1-4-52 WF.

7N, 3W, LaGrange Twp.
30, NW SW SW. T. R. Kerwin #1 Wafer. D&A (CDU)** 2-26-52 Spd. 2-4-52 Panama Pool.

CHRISTIAN COUNTY

12N, 1E, Pana Twp.
27, 330' from S. line, 2310' from E. line, SE. H. F. Robison #1 Ferre Bros. SD 1505' 2-26-52 Spd. 2-21-52 WN*** (Pana Pool).

13N, 1W, May Twp.
13, SE SE SE. Kamco Oil Co. #1 V. Hackenburg. LOC 2-26-52 WF.

13N, 2W, Taylorville Twp.
25, NW SE SE. J. W. Miloncus #1 M. & M. Ranch. TD 820' 2-26-52 Spd. 9-20-51 WF.

* Wildcat Far - more than 2 miles from production.
** Completion data unreported; will be given when available; not included in total completions for month.
*** Wildcat Near - from ½ to 2 miles from production.

CLARK COUNTY

9N, 13W, Orange Twp.
7, SW NE SW. F. Zakowski #4 Seaton. D&A 2-5-52 TD 590' Pennsylvanian ss., top 586' Spd. 11-13-51 Martinsville Pool.

11, NE NW SE. Continental #1 T. & G. Drummond. LOC 2-26-52 WF.

9N, 14W, Johnson Twp.
33, SW NW SW. Progress Oil Corp. #1 Snearley. SD 2215' 2-26-52 Spd. 11-7-51 WN (Johnson South Pool).

11N, 12W, Marshall Twp.
21, SE SW NE. J. H. Walker #1 Lovell. D&A 2-5-52 TD 2423' Devonian ls., top 2388' Spd. 12-31-51 WF.

11N, 14W, Parker Twp.
5, SE NW NE. O. G. Husk #1 W. W. Drake. Comp. 2-5-52 IP 3 BOP & 3 BW TD 497' PB 480' Pennsylvanian ss., St. Louis & Salem ls. Spd. 1-2-52 Shot 217 qts. Westfield Pool.

5, SW NW NE. O. G. Husk #2 W. W. Drake. D&A 2-5-52 TD 500' Pennsylvanian ss., top 316' Spd. 1-24-52 Westfield Pool.

23, C E½ SE SE. J. R. Shake #1 Southard. Fsg. 910' 2-26-52 Spd. 11-28-51 WF.

12N, 10W, Wabash Twp.
33, 330' from S. line, 802' from W. line, NW NW. F. B. Cline #1 T. W. Keuhner. D&A 2-19-52 TD 1932' Devonian ls., top 1883' Spd. 1-12-52 State Line Pool.

12N, 13W, Dolson Twp.
25, SW NE SW. C. M. Faulkner #1 Frank Miller. Drlg. 360' 2-26-52 WF.

12N, 14W, Westfield Twp.
26, 330' from N. line, 495' from E. line, NW NE. E. Zink #1 Tyler. D&A 2-19-52 TD 564' St. Louis ls., top 500' Spd. 2-4-52 WN (Inclose Pool).

CLAY COUNTY

2N, 6E, Harter Twp.
11, SW NW SE. Aurora Gasoline Co. #1 Valbert. WOC 2-26-52 Spd. 2-1-52 WF.

2N, 7E, Stanford Twp.
7, SW SW SE. Superior Oil #1 F. A. Lusk. MIRT 2-26-52 WN (Stanford South Pool).

3N, 8E, Clay Twp.
16, SW NW SW. W. W. Toler #3 Whalen. D&A 2-26-52 TD 3092' Ste. Genevieve ls., top 3001' Spd. 1-22-52 Clay City Cons. Pool.

17, SE NE SE. W. W. Toler #2 Manker. Comp. 2-26-52 IP 45 BOP & 5 BW TD 2675' Cypress ss., top 2650' Spd. 1-8-52 Shot 45 qts. Clay City Cons. Pool.

5N, 6E, Blair Twp.
15, NW NE SE. Meisner Drlg. Co. #1 G. F. Van Dyke. LOC 2-26-52 WN (Hord Pool).

CLINTON COUNTY

2N, 4W, Breese Twp.
1, NW NE NE. Gulf #4 J. H. Huelsman. Comp. 2-19-52 IP 264 BOP & 60 BW TD 2260' Devonian ls., top 2217' Spd. 1-10-52 Acidized 500 gals. Frogtown North Pool.

CLINTON COUNTY (Continued)

2N, 4W, Breese Twp.

1, 330' from N. line, 1180' from E. line, NE SE. J. Simpkins et al #1 E. Meyer. D&A (CDU) 2-26-52 Spd. 2-12-52 Frogtown North Pool.

3N, 1W, Eastfork Twp.

26, NE NE NW. T. M. Conrey #1 B. Noller. D&A 2-5-52 TD 1475' Paint Creek ss., top 1449' Spd. 1-29-52 WN (Fairman Pool).

3N, 2W, Irishtown Twp.

17, 990' from N. line, 600' from W. line, NW NE. E. J. Goldschmidt #5 Wohlwend. D&A 2-5-52 TD 1182' Bethel ss., top 1175' Spd. 11-2-51 Keyesport Pool.

1S, 5W, Looking Glass Twp.

17, S½ SE NE. L. Kapp #1 Bender. D&A (CDU) 2-26-52 Spd. 2-18-52. New Memphis South Pool.

17, C N½ NE SE. J. Kohlbrecker #1 E. Krausz. Comp. 2-5-52 IP 40 BOP & 40 BW TD 2052' PB 2030' Devonian ls., top 2000' Spd. 12-31-51 Acidized 1000 gals. DISCOVERY WELL OF NEW MEMPHIS SOUTH POOL.

COLES COUNTY

13N, 10E, Ashmore Twp.

13, NW SE SE. E. Zink #1 Snoddy Comm. D&A 2-26-52 TD 530' Pennsylvanian ss., top 200' Spd. 2-19-52 WF.

CRAWFORD COUNTY

6N, 12W, Honey Creek Twp.

32, SE NW NW. L. L. Miles #1 L. Clark. Comp. 2-19-52 IP 3 BOP TD 942' Pennsylvanian ss., top 929' Spd. 12-13-51 Shot 30 qts. Main Pool.

6N, 13W, Martin Twp.

26, 330' from S. line, 265' from W. line, SE SW SE. Red Head Prod. Co. #5 Mitchell Comp. 2-19-52 IP 3 BOP TD 955' Pennsylvanian ss., top 822' Spd. 1-3-52 Shot 60 qts. Main Pool.

7N, 13W, Oblong Twp.

17, 766' from S. line, 621' from W. line, SE SW. Mahutska Oil Co. #18-A R. M. Clark. Comp. 2-19-52 IP 9 BOP TD 980' Pennsylvanian ss., top 945' Spd. 1-18-52 Shot 42 qts. Main Pool.

CUMBERLAND COUNTY

9N, 10E, Crooked Creek Twp.

13, SE NW SE. Continental #1 B. Sharp. Drlg. 1079' 2-26-52 Spd. 2-23-52 WN (York Pool).

DOUGLAS COUNTY

16N, 9E, Camargo Twp.

3, NW NW NE. E. Paul Spicer #1 Barrick. LOC 2-26-52 WF.

EDGAR COUNTY

13N, 14W, Kansas Twp.

12, SW NW NW. Carl Wright #1 York. D&A (CDU) 2-26-52 Spd. 1-31-52 WN (Warrenton-Barton Pool).

ELGAR COUNTY (Continued)
14N, 13W, Shiloh Twp.
2, NW NE NE. M. L. Livengood #1 J. & W. P. Englum. SD 2-26-52 Spd. 11-26-51 WF.

EDWARDS COUNTY
1N, 10E, Salem Twp.
1, NW SE SW. Calvert Drlg., Inc. #1 V. Dush. D&A 2-5-52 TD 3263' Ste. Genevieve ls., top 3117' Spd. 1-20-52 Maple Grove East Pool.

1N, 10E, Shelby Twp.
34, NE NW NW. W. Duncan #1 L. C. Sims. Comp. 2-12-52 IP 140 BOP TD 3334' PB 3251' Lower Ohara ls., top 3244' Spd. 12-12-51 Acidized 6000 gals. Samsville West Pool.

1N, 14W, Salem Twp.
17, NE SE NW. Magnolia #1 R. Ulm. Crg. 3155' 2-26-52 Spd. 2-12-52 WN (Parkersburg South Pool.

2S, 10E, Dixon Twp.
31, NW NW SE. A. J. Slagter, Jr. #1 C. Vallette. WOC 2-26-52 Spd. 11-1-51 WN (Mitchell Pool).

2S, 14W, French Creek Twp.
27, NE NE SE. G. H. Wickham #4 M. Schroeder. Comp. 2-12-52 IP 12 BOP & 5 BW TD 2992' PB 2665' Cypress ss., top 2650'. Spd. 12-30-51 Shot 50 qts. New Harmony Cons. Pool.

EFFINGHAM COUNTY
6N, 5E, Mason Twp.
23, SW SE NW. H. Luttrell #1 Moritz-Bell Comm. Comp. 2-5-52 IP 44 BOP TD 2480' McClosky ls., top 2475' Spd. 12-29-51 Acidized 2000 gals. Mason Pool.

6N, 6E, Union Twp.
2, SW SW NW. T. Lindsay #1 A. Horath. Drlg. 2775' 2-26-52 Spd. 1-23-52 WF.

FAYETTE COUNTY
4N, 1W, Pope Twp.
35, SE NW SW. R. V. Henderson #1 S. F. Carter. Drlg. 875' 2-26-52 Spd. 2-22-52 WF.

6N, 2E, Otego Twp.
21, NE SE SE. H. F. Robison #1 M. H. Stine. D&A 2-5-52 TD 1974' Bethel ss., top 1964' Spd. 1-30-52 WF.

FRANKLIN COUNTY
5S, 1E, Goode Twp.
33, NW SW NW. G. H. Smith et al #1 J. W. Johnson. LOC 2-26-52 WF.

5S, 3E, Ewing Twp.
3, NE SE SE. Stanford Oil #1 J. M. Mitchell. LOC 2-26-52 WN (Ewing Pool).

7S, 4E, Cave Twp.
13, NE NE SE. Rutherford & Spires #1 Ward & Great Lakes Carbon. D&A 2-12-52 TD 3225' Ste. Genevieve ls., top 3199' Spd. 1-28-52. Cantrell South Pool.

HAMILTON COUNTY

5S, 5E, Knight Prairie Twp.
34, SW SE NE. Mark Twain Oil Prod. #1 Clark. Tstg. 2-26-52 Spd. 11-9-51 WN (Rural Hill North Pool).

5S, 6E, McLeansboro Twp.
20, NE NW SW. Stanford Oil #1 S. L. Roy et al. D&A (CDU) 2-26-52 Spd. 2-9-52 WF.

5S, 7E, Crook Twp.
26, SE NW SW. Aubry-Tennant #1 Dolan. LCC 2-26-52 WF.

6S, 5E, Flannigan Twp.
15, NE SW SW. Carter Oil #1 J. D. Lockwood. Tstg. 2-26-52 Spd. 12-17-51 WN (Dale Cons. Pool).

24, NE SE NE. Texas #6 L. W. Smith. Comp. 2-5-52 IP 32 BOP & 11 BW TD 3152' PB 3151' Aux Vases ss., top 3116' Spd. 12-6-51 Shot 65 qts. Dale Cons. Pool

25, NE NW NW. C. E. Brehm #1 R. Johnson. D&A 2-19-52 TD 3317' Ste. Genevieve ls., top 3170' Spd. 1-28-52 Dale Cons. Pool.

28, NW SW SE. W. I. Lewis Drlg. Co. #1 R. Moore. Comp. 2-5-52 IP 82 BOP & 22 BW TD 3293' Aux Vases ss., top 3272' Spd. 12-22-51 Shot 62 qts. Flannigan Pool.

6S, 6E, Twigg Twp.
19, NW SW NW. Stewart Oil Co. #1 Craddock-Armes. Comp. 2-5-52 IP 220 BOP TD 3160' Aux Vases ss., top 3120' Spd. 12-26-51 Shot 70 qts. Dale Cons. Pool.

19, SW SW NW. Stewart Oil Co. #2 Craddock-Armes. Comp. 2-19-52 IP 75 BOP & 15 BW TD 3156' PB 3151' Aux Vases ss., top 3124' Spd. 1-10-52 Shot 80 qts. Dale Consol. Pool.

31, NW SE NW. Mark Twain Oil Prod. Co. #1 Tatum-Russell Comm. D&A (SO) 2-12-52 TD 3234' Aux Vases ss., top 3226' Spd. 1-13-52 Shot 50 qts. Dale Cons. Pool.

7S, 5E, Flannigan Twp.
5, NW NW NW. H. J. Schlafly #1 Dudley et al Comm. D&A 2-26-52 TD 3425' Ste. Genevieve ls., top 3358' Spd. 2-1-52 Cantrell North Pool.

8, NE NW NE. Q. B. Mitchell #2 H. Barnett. Drlg. 3400' 2-26-52 Spd. 2-12-52 WN (Cantrell Pool).

18, NW SW SW. George & Wrather - W. Duncan #4 Droit "C". Comp. 2-12-52 IP 20 BOP TD 3168' Aux Vases ss., top 3155' Spd. 11-30-51 Shot 40 qts. Cantrell South Pool.

JASPER COUNTY

6N, 9E, Small Wood Twp.
22, SE SE SW. D. Slape #1 F. Brooks. RURT 2-26-52 WN (Bogota Pool).

7N, 14W, Hunt City Twp.
4, 2536' from N. line, 1650' from W. line, Frac. NW. Continental #1 G. E. McCoy. Tstg. 2-26-52 Spd. 2-10-52 WF.

JASPER COUNTY (Continued)

8N, 14W, Grandville Twp.

22, NE SW SW. A. Wilson Corp. #1 F. L. Smith. D&A (SO) 2-26-52 TD 761' Pennsylvanian ss., top 751' Spd. 1-19-52 Bellair Pool.

JEFFERSON COUNTY

1S, 1E, Grand Prairie Twp.

19, 730' from W. line, 1430' from S. line, SW SW. Ervin & Bassett #4 Hartley. Comp. 2-5-52 IP 22 BOP TD 1080' Pennsylvanian ss., top 1051' Spd. 12-10-51 Shot 40 qts. Irvington East Pool.

19, SE SW NW. C. R. Winn #1 J. T. Armstrong. D&A 2-12-52 TD 1518'. Vienna ls., top 1500' Spd. 1-31-52 WN (Irvington East Pool).

1S, 4E, Farrington Twp.

19, SE SW SE. Perrine & Perrine #1 J. Ellis. Comp. 2-19-52 IP 40 BOP & 2 BW TD 2648' Aux Vases ss., top 2634' Spd. 12-1-51 Shot 30 qts. Divide East Pool.

30, SW NW NE. Perrine & Perrine #1 Roy Sledge. D&A 2-19-52 TD 2831' Ste. Genevieve ls., top 2707' Spd. 11-12-51 Divide East Pool.

3S, 2E, McClellan Twp.

10, NW SW SE. E. A. Obering #2 McLaughlin. D&A 2-12-52 TD 2775' Ste. Genevieve ls., top 2620' Spd. 1-30-52 Williams South Pool.

10, NE SW SE. Slivka & Son #1 J. W. Dare. Tstg. 2-26-52. Spd. 12-28-51 WN (Williams Pool).

15, NE SW NW. Nash Redwine #1 McLaughlin. D&A 2-26-52 TD 2642' Ste. Genevieve ls., top 2618' Spd. 2-1-52 WN (Williams South Pool).

4S, 2E, Elk Prairie Twp.

31, NE SE SE. Texas #4 Inland Steel Co. LOC 2-26-52 WN (Fitzgerrell Pool).

LAWRENCE COUNTY

2N, 12W, Denison Twp.

4, SE NE SE. E. F. Moran, Inc. #1 S. Von Tress. D&A 2-26-52 TD 2211' Ste. Genevieve ls., top 2111' Spd. 2-14-52 WN (Lawrence Pool).

2N, 12W, Lukin Twp.

19, SW SE NW. E. F. Moran, Inc. #1 K. Putnam. D&A 2-19-52. TD 2529' Ste. Genevieve ls., top 2396' Spd. 1-31-52 WN (Lancaster North Pool).

2N, 13W, Lukin Twp.

24, NE SW NE. J. S. Young, Jr. #2 Frick-Limp. D&A 2-26-52 TD 2319' Bethel ss., top 2283' Spd. 2-14-52 Lancaster North Pool.

3N, 12W, Lawrence Twp.

12, NW SW NW. J. M. Zanetis #1 A. Woll. D&A 2-5-52 TD 1833' Ste. Genevieve ls., top 1751' Spd. 1-24-52 Lawrence Pool.

4N, 13W, Petty Twp.

27, SE SE NW. Big Four - Hayes Drlg. Co. #1 J. P. Fearheiley. D&A 2-12-52 TD 2263' Ste. Genevieve ls., top 2190' Spd. 9-8-51 WF.

LAWRENCE COUNTY (Continued)

5N, 11W, Russell Twp.

27, SE SW NE. Compton #1 F. Recop. D&A (SO) 2-26-52 TD 3259' Devonian ls., top 3012' Spd. 2-2-52 WN (Birds Pool).

5N, 12W, Bond Twp.

33, NE NW SW. N. D. Abernathy #1 H. T. Roberts et al. D&A 2-5-52 TD 1928' Ste. Genevieve ls., top 1844' Spd. 1-26-52 WF.

5N, 13W, Petty Twp.

25, NE NE SW. George & Wrather #1 Nuttall. Comp. 2-5-52 IP 2 BOP TD 1661' Bethel ss., top 1627' Spd. 11-25-51 Shot 60 qts. Lawrence Pool.

25, SE SW NE. George & Wrather #2 M. Smith. Comp. 2-5-52 IP 3 BOP TD 1652' Bethel ss., top 1641' Spd. 10-11-51 Shot 40 qts. Lawrence Pool.

25, SW NW SE. George & Wrather #3 Mark Smith. Comp. 2-5-52 IP 15 BOP TD 1648' Bethel ss., top 1615' Spd. 11-2-51 Shot 55 qts. Lawrence Pool.

25, NE NW SE. George & Wrather #4 M. Smith. Comp. 2-5-52 IP 10 BOP TD 1660' Bethel ss., top 1625' Spd. 10-15-51 Shot 65 qts. Lawrence Pool.

25, SE NW SE. George & Wrather #5 Mark Smith. Comp. 2-5-52 IP 15 BOP TD 1654' Bethel ss., top 1629' Spd. 10-28-51 Shot 40 qts. Lawrence Pool.

25, NW NE SE. George & Wrather Drlg. Co. #4 Smith-Johnson "B". Comp. 2-5-52 IP 22 BOP TD 1674' Bethel ss., top 1640' Spd. 12-1-51 Shot 50 qts. Lawrence Pool.

LOGAN COUNTY

18N, 3W, Elkhart Twp.

36, W½ SE NW. Herman C. Herring #1 Bryson-Higgins Comm. RUST 2-26-52 WF.

MCLEAN COUNTY

23N, 1E, Dale Twp.

4, 600' from N. line, 1232' from W. line, NW. R. B. Kintop #1 W. R. Johnson. LOC 2-26-52 WF.

MACOUPIN COUNTY

7N, 8W, Bunker Hill Twp.

1, NW SE NE. J. W. Harmon #1 Bohlmeyer. D&A 2-5-52 TD 535' Spd. 1-24-52 WF.

8N, 8W, Hillyard Twp.

15, 330' from S. line, 280' from W. line, SE. M. Mazzarino #3 Snedecker. MIRT 2-26-52 WF.

MADISON COUNTY

4N, 5W, Saline Twp.

10, NW NE SE. Noah Pet. Co. #1 A. Hirschi. LOC 2-26-52 WF.

6N, 6W, Olive Twp.

34, E½ NW NE. G. Cassens #1 Leitch. D&A 2-26-52 TD 600' Pennsylvanian ss., top 574' Spd. 1-15-52 WN (Livingston South Pool).

MONROE COUNTY

2S, 10W, Bluff Twp.

31, 260' from S. line, 472' from E. line, NE. Carl Jensen #1 Stumpf. Drlg. 390' 2-26-52 Spd. 1-23-51 WF.

3S, 9W, Prairie du Long Twp.

1, 819' from S. line, 54' from W. line, SE SW. H. Mosbacher & C. Wecker #1 Stumpf. D&A 2-5-52 TD 498' Salem ls., top 240' Spd. 9-17-50 WF.

MONTGOMERY COUNTY

7N, 4W, Grisham Twp.

24, 270' from S. line, 330' from E. line, NW. F. Meyer #2 Heckel. D&A 2-19-52 TD 866' Bethel ss., top 856' Spd. 1-26-52 WN (Panama Pool).

10N, 4W, Raymond Twp.

15, SW SW SE. Magnolia #1 L. S. Foster. Comp. 2-5-52 IP 21 BOP TD 601' Pennsylvanian ss., top 592' Spd. 1-20-52 Raymond East Pool.

15, NW SW SE. Magnolia #2 L. E. Foster. Comp. 2-19-52 IP 3 BOP & 4 BW TD 614' PB 601' Pennsylvanian ss., top 595' Spd. 1-30-52 Raymond East Pool.

15, SE SE SW. A. J. Walker #1 M. Bradford. D&A 2-19-52 TD 691' Pennsylvanian ss., top 599' Spd. 2-10-52 Raymond East Pool.

21, NE NW NE. O. A. Reed #1 A. Huntman. D&A 2-12-52 TD 612' Pennsylvanian ss., top 566' Spd. 2-1-52 WN (Raymond East Pool).

22, SE NE NW. L. Marsch #2 Poggenpohl. D&A 2-19-52 TD 730' Pennsylvanian ss., top 605' Spd. 1-10-52 Raymond East Pool.

MORGAN COUNTY

13N, 8W, Waverly Twp.

8, 691' from S. line, 330' from W. line, NE SE. Gordon W. Fielder #1 Henry Miner. SD 1237' 2-26-52 Spd. 1-9-52 WN (Waverly Pool).

PERRY COUNTY

4S, 1W, Tamaroa Twp.

14, NW SW SE. T. Glass #1 Zmudzinski. Comp. 2-26-52 IP 38 BOP TD 1136' Cypres ss., top 1131' Spd. 1-24-52 Shot 1 qt. marbles. EXTENSION TO TAMAROA POOL.

RANDOLPH COUNTY

4S, 5W, Coulterville Twp.

16, NW SW NE. Jet Oil Co. #5 C. Easdale. PROD (CDU) 2-26-52 Spd. 1-21-52 Tilden Pool.

4S, 5W, Tilden Twp.

20, NW NE NE. Jet Oil Co. #1 H. Wilson. POP 2-26-52 Spd. 10-18-51 WN (Tilden Pool).

21, NW NW SW. G. Schoonmaker #1 J. Gelonek. LOC 2-26-52 WN (Tilden Pool).

4S, 5W, Coulterville Twp.

28, 940' from N. line, 660' from E. line, NE NW. R. Halbert #1 Arnold. Drlg. 1616' 2-26-52 Spd. 2-13-52 WN (Sparta Pool).

RANDOLPH COUNTY (Continued)
7S, 6W, Wine Hill Twp.
13, SE NE NE. W. R. Braun #1 Gretzmacher. TD 785' 2-26-52 Spd. 8-20-51 WF.

RICHLAND COUNTY
2N, 14W, Bonpas Twp.
21, NE NW SE. Calvert Drlg., Inc. #1 L. D. Ahlfield. Comp. 2-12-52 IP 33 BOP TD 3100' McClosky ls., top 3082' Spd. 12-29-51 Acidized 2000 gals. Parkersburg Cons. Pool.

28, SE SW SE. D. F. Smith #1 F. Ridgley. D&A 2-12-52 TD 3143' Ste. Genevieve ls., top 2996' Spd. 1-25-52 WN (Parkersburg Cons. Pool).

3N, 10E, Olney Twp.
24, NE SE NE. Calvert Drlg., Inc. #1 J. Roth. D&A 2-5-52 TD 3290' Ste. Genevieve ls., top 3199' Spd. 1-24-52 WN (Ritter Pool).

3N, 11E, Olney Twp.
18, 330' from S. line, 330' from W. line, N½ Frac. SW. Sanders & Fye Drlg. #2 E. Phillips. D&A 2-26-52 TD 3280' Ste. Genevieve ls., top 3207' Spd. 1-25-52 Ritter North Pool.

3N, 14W, Claremont Twp.
29, SE SE SW. George & Wrather Drlg. #1 R. Harmon. Comp. 2-5-52 IP 22 BOP & 2 BW TD 3248' PB 2375' Waltersburg ss., top 2362' Spd. 11-1-51 Shot 35 qts. EXTENSION TO PARKERSBURG CONS. POOL. NEW PAY IN POOL.

4N, 10E, Preston Twp.
10, NW SW NE. Bell Bros. #2 I. Kessler Comm. Comp. 2-5-52 IP 24 BOP TD 3009' Rosiclare ls., top 2997' Spd. 12-24-51 Acidized 2000 gals. Dundas East Pool.

5N, 10E, Preston Twp.
28, NW NW SW. Calvert Drlg. Co. #1 D. Grove. D&A 2-19-52 TD 2950' Ste. Genevieve ls., top 2843' Spd. 2-9-52 Clay City Cons. Pool.

34, NE SE NW. Aurora Gasoline Co. #1 R. P. Combs. LOC 2-26-52 WN (Dundas East Pool).

SALINE COUNTY
7S, 7E, Rector Twp.
21, SW SE SW. Bond Jones #1 Mahoney. LOC 2-26-52 WN (Broughton South Pool).

8S, 7E, Eldorado Twp.
1, SE SW SE. W. L. Griffith #1 C. E. Seten. LOC 2-26-52 WN (Omaha West Pool).

7, 630' from N. line, 330' from W. line, NW SE. R. P. Hennig #1 C. Barrit. LOC 2-26-52 WN (Eldorado Pool).

SHELBY COUNTY
12N, 3E, Ridge Twp.
23, SE SE SE. J. G. Brown & Assoc. #1 D. A. Smith. LOC 2-26-52 WF.

13N, 2E, Flat Branch Twp.
30, 330' from S. line, 673' from E. line, NW NE. A. Branyan et al #1 J. Van Sykel. Drlg. 2310' 2-26-52 Spd. 2-1-52 WF.

SHELBY COUNTY (Continued)

14N, 2E, Moweaqua Twp.

35, SE SW SW. E. Landon #1 N. W. Stewart Est. Drlg. 335' 2-26-52 Spd. 1-10-52 WF.

TAZEWELL COUNTY

26N, 3W, Washington Twp.

5, 6' from S. line, 356' from E. line, SE. J. Dietrich & S. Baumann #1 T. O. Short. SD 640' 2-26-52 Spd. 5-24-49 WF.

WABASH COUNTY

1N, 14W, Lick Prairie Twp.

26, SW NE SE. J. H. Gilliam #1 D. Mayne. D&A 2-12-52 TD 2954' Ste. Genevieve ls., top 2848' Spd. 1-21-52 Gards Point Pool.

1S, 12W, Mt. Carmel Twp.

10, 132' from N. line, 330' from W. line, NW SW. Indiana Farm Bureau #3 J. Zimmerman "A". Comp. 2-12-52 IP 32 BOP TD 1998' Cypress ss., top 1979' Spd. 1-12-52 Shot 40 qts. Mt. Carmel Pool.

10, 132' from N. line, 330' from W. line, SW SW. Indiana Farm Bureau - George & Wrather #5 J. Zimmerman "A". D&A 2-5-52 TD 1997' Cypress ss., top 1986' Spd. 1-27-52 Mt. Carmel Pool.

WASHINGTON COUNTY

2S, 2W, Beaucoup Twp.

10, SE SE NW. Collins Bros. #1 Stricker-Meinert. Comp. 2-19-52 IP 76 BOP & 10 BW TD 3071' Devonian ls., top 3052' Spd. 12-13-51 Beaucoup Pool.

WAYNE COUNTY

1N, 5E, Orchard Twp.

30, NW SW SE. Don Baines #2 Keen. LOC 2-26-52 WN (Orchardville Pool).

1N, 8E, Elm River Twp.

33, SE NE SE. Davis & Johnson #3 A. Chalcraft. Comp. 2-5-52 IP 78 BOP TD 3008' Aux Vases ss., top 2990' Spd. 12-16-51 Shot 92 qts. Clay City Cons. Pool.

33, NW SE SE. Davis & Johnson #4 Chalcraft. Comp. 2-26-52 IP 24 BOP TD 3014' Aux Vases ss., top 2993' Spd. 12-29-51 Shot 90 qts. Clay City Cons. Pool.

2N, 6E, Keith Twp.

21, SW NE NE. George & Wrather #4 D. McGrew "B". Comp. 2-19-52 IP 54 BOP TD 3147' PB 3101' Rosiclare ls., top 3053' Spd. 12-26-51 Acidized 2000 gals. Zenith North Pool.

21, NE NW SW. R. C. Halbert & George & Wrather #1 Anderson. D&A (SO) 2-5-52 TD 3198' PB 3115' Ste. Genevieve ls., top 3062' Spd. 1-3-52 Acidized 2000 gals. Zenith North Pool.

21, NE NW SE. Magnolia #2 L. Cook. Comp. 2-5-52 IP 196 BOP TD 3184' PB 3161' Rosiclare & McClosky ls. Spd. 1-1-52 Acidized 4000 gals. Zenith North Pool.

21, 520' from S. line, 330' from E. line, SE NE. Superior #1 L. Moore. D&A 2-12-52 TD 3170' Ste. Genevieve ls., top 3046' Spd. 1-10-52 Acidized 8000 gals. Zenith North Pool.

WAYNE COUNTY (Continued)

1S, 5E, Hickory Hill Twp.

36, NW NE SE. Magnolia #1 N. J. Johnson. Comp. 2-19-52 IP 21 BOP & 5 BW TD 3192' PB 3165' McClosky ls., top 3147' Spd. 1-13-52 Acidized 3000 gals. Keenville East Pool.

1S, 6E, Berry Twp.

25, NE NE NW. A. Sturm & Son #2 W. W. Simms. D&A 2-5-52 TD 3245' Ste. Genevieve ls., top 3157' Spd. 7-25-51 Clay City Cons. Pool.

1S, 7E, Lamard Twp.

26, NW SE SW. Aurora Gasoline Co. #2 Merritt. Comp. 2-26-52 IP 145 BOP TD 3251' Lower Ohara ls., top 3230' Spd. 1-25-52 Acidized 3500 gals. Clay City Cons. Pool.

27, SE NE SE. Davis & Johnson #1 D. A. Hilliard "B". D&A 2-12-52 TD 3385' Ste. Genevieve ls., top 3259' Spd. 1-26-52 Clay City Cons. Pool.

2S, 9E, Leech Twp.

24, NW NE SE. D. Baines #1 Mitchell-Percy Comm. Comp. 2-5-52 IP 168 BOP TD 3349' PB 3250'. Aux Vases ss., top 3228' Spd. 12-15-51 Ellery Pool.

24, SW SW NE. D. Baines #1 F. Piercy. Junked Hole 2-5-52 TD 3384' Ste. Genevieve ls., top 3331' Spd. 11-9-51 WN (Ellery Pool).

24, NE NW SE. D. Baines #2 F. Piercy. Comp. 2-12-52 IP 35 BOP TD 3361' PB 3255' Aux Vases ss., top 3242' Spd. 11-28-51 Shot 89 qts. Ellery Pool. NEW PAY IN POOL.

24, NE NE SW. D. Baines #1 Piercy-Pittigrew Comm. Comp. 2-12-52 IP 75 BOP TD 3408' PB 3300' Aux Vases ss., top 3280' Spd. 12-28-51 Ellery Pool.

25, SW SE SW. Paco Pet. Co. #1 Snowdell. D&A (CDU) 2-26-52 Spd. 1-26-52 Mitchell Pool.

WHITE COUNTY

4S, 8E, Mill Shoals Twp.

18, NE SW SE. B. McGregor #1 D. D. Hon. SD 3495' 2-26-52 Spd. 11-21-51 WN (Bungay Cons. Pool).

4S, 10E, Phillips Twp.

26, SE SW SE. E. J. Cunningham #1 S. Ackerman. POP 2-26-52 Spd. 1-30-52 WN (Phillipstown Cons. Pool).

4S, 11E, Phillips Twp.

19, NE SW NW. Stanford Oil Co. #1 R. M. Johnson. D&A 2-5-52 TD 3138' Ste. Genevieve ls., top 3012' Spd. 1-19-52 Phillipstown Cons. Pool.

4S, 13W, Phillips Twp.

19, 1650' from N. line, 990' from W. line, Sec. Carter #2 C. H. Carroll. Tstg. 2-26-52 Spd. 12-1-51 WN (New Harmony Cons. Pool).

4S, 14W, Phillips Twp.

23, NE NW NE. Calvin Oil Co. #3 Dennis. D&A 2-5-52 TD 3028' Ste. Genevieve ls., top 2948' Spd. 12-19-51 New Harmony Cons. Pool.

WHITE COUNTY (Continued)

4S, 14W, Phillips Twp.

27, C SW SE. Superior Oil #17 H. C. Ford "C". Crg. 7407' 2-26-52 Spd. 8-12-51 New Harmony Cons. Pool.

5S, 8E, Enfield Twp.

28, SW SW NW. Ryan & Sharp #1 L. V. Apple. DST 3358' 2-26-52 Spd. 2-14-52 WN (Enfield Pool).

5S, 9E, Carmi Twp.

7, NE NE SE. Ryan Oil Co. #1 M. Nibling. D&A (SO) 2-5-52 TD 3378' St. Louis ls., top 3360' Spd. 1-18-52 Trumbull Pool.

16, NE NE NW. Mark Twain Oil Prod. #1 H. Hubele. D&A (SO) 2-5-52 TD 3234' Aux Vases ss., top 3216' Spd. 12-1-51 Shot 30 qts. WN (Carmi North Pool).

16, 255' from S. line, 990' from W. line, SW NE. G. C. Schoonmaker #1 J. T. Saunders. Tstg. 2-26-52 Spd. 2-1-52 WN (Trumbull Pool).

5S, 10E, Hawthorne Twp.

19, NW NW NE. C. E. O'Neal #1 R. P. Schneider. D&A 2-12-52 TD 3263' Ste. Genevieve ls., top 3077' Spd. 1-11-52 WN (Epworth Cons. Pool).

32, SE SE NE. George & Wrather #2 Hanna. D&A (SO) 2-19-52 TD 1846' PB 1329' Pennsylvanian ss., top 1838' Spd. 12-13-51 Shot 20 qts. Epworth Cons. Pool.

5S, 14W, Hawthorne Twp.

7, SW NE SE. Lohmann & Johnson #4 Ford. Comp. 2-26-52 IP 50 BOP TD 3070' PB 2994' McClosky ls., top 2979' Spd. 1-21-52 Acidized 2000 gals. New Harmony Cons. Pool.

6S, 9E, Heralds Prairie Twp.

13, SE SW NW. Papoose Oil Co. #B-2 E. T. Forrester. Comp. 2-5-52 IP 22 BOP TD 2271' PB 2269' Waltersburg ss., top 2256' Spd. 12-17-51 Shot 40 qts. Storms Pool.

7S, 8E, Indian Creek Twp.

4, NE SE NW. Stanford Oil Co. #1 H. Ragsdale. LOC 2-26-52 WN (Roland Pool).

7S, 9E, Heralds Prairie Twp.

16, SW SW NW. S. B. Griffith #2 Blazier-McGuire. Comp. 2-19-52 IP 35 BOP TD 3377' Cypress ss., top 2660' Spd. 12-21-51 Shot 60 qts. PB 2685' Herald Pool.

WHITESIDE COUNTY

19N, 4E, Portland Twp.

22, 330' from N. line, 328' from W. line, NE NW. E. L. Wirth #1 Hannis. Drlg. 700' 2-26-52 Spd. 1-31-52 WF.

WILL COUNTY

34N, 9E, Channahon Twp.

10, SE SW NE. Chas. L. Reed #1 Lewis. SD 365' 2-26-52 Spd. 11-13-51 WF.

OLD WELLS REWORKED

CLINTON COUNTY

3N, 2W, Irishtown Twp.

17, 330' from N. line, 600' from W. line, NW NE. E. J. Goldschmidt #5 Wohlwend. Comp. 2-26-52 IP 10 BOP & 3 BW TD 1182' Bethel ss., top 1175' Shot 3 qts. Keyesport Pool. Formerly D&A.

EDWARDS COUNTY

1N, 10E, Shelby Twp.

27, E½ NW SW. W. Duncan (Was Zephyr) #1 Shelby. Comp. 2-19-52 IP 209 BOP TD 3372' PB 3280' McClosky ls., top 3272' Acidized 2500 gals. Samsville West Pool. Formerly D&A.

GALLATIN COUNTY

8S, 9E, Ridgway Twp.

21, SE NW SE. Gopher Drlg. Co. #1 S. Hise. Comp. 2-12-52 IP 20 BOP TD 2960' PB 2540' Cypress ss., top 2518' Inman West Cons. Pool. Formerly D&A.

MACOUPIN COUNTY

7N, 7W, Dorchester Twp.

14, 202' from S. line, 200' from E. line, SE SW. R. Updike #1 G. Groves. Comp. 2-12-52 IP 4 BOP TD 525' Pennsylvanian ss., top 514' Shot 15 qts. DISCOVERY WELL OF STAUNTON POOL. Formerly D&A.

WINNEBAGO COUNTY

44N, 2E, Rockford Twp.

24, SW NW NW. Ivan A. Seele et al #1 Seele. SD 1860' 2-26-52 WF. Formerly junked hole.

PRODUCING WELLS PLUGGED - JANUARY 23 to FEBRUARY 22, 1952*

Data furnished by Department of Mines and Minerals, Springfield, Illinois.

Company	Farm and Well Number	Location	Total Depth in Feet	Date Plugged	Pool Name
		BOND COUNTY			
R. N. File Co.	Propes #1	NE NW NE, 21-6N-4W	1933	12-14-51	Sorento
		CLAY COUNTY			
Sohio Pet. Co.	R.I. Fleming #1	NW NE SE, 2-2N-5E	3000	2-7-52	Kenner South
		COLES COUNTY			
National Consumers	Bryant #1	NW SW SE, 10-11N-7E	1991	1-12-52	Mattoon
		CRAWFORD COUNTY			
Tide Water Assoc. Oil Co.	H. F. Henry #13	660' SL, 430' WL, NE SE, 10-7N-13W	999½	2-8-52	Main
Miles Oil Co.	Geffe #1	640' SL, 483' WL, NE NW, 1-8N-14W	856	1-31-52	Bellair
		CUMBERLAND COUNTY			
Forest Oil Corp.	W.S. Emrich #1 a/c #2, Flood #9	320' NL, 350' WL, NE SE NE, 12-10N-10E	500	1-18-52	Siggins
Forest Oil Corp.	W.S. Emrich #4 a/c #2, Flood #9	50' NL, 30' WL, NW SE NW, 7-10N-10E	407	1-22-52	Siggins
Forest Oil Corp.	W.S. Emrich #5, a/c #2, Flood #9	125' NL, 50' WL, NE SE NE, 12-10N-10E	565	1-17-52	Siggins
		FAYETTE COUNTY			
Mark Twain Oil Prod. Co.	J. Howell #1	SE NW SW, 10-4N-1W	1391	12-31-51	Patoka West
		GALLATIN COUNTY			
Johnston Drlg. Co.	C.E. Mathis #1	SE NE NW, 17-9S-10E	3092	2-16-52	Shawneetown N.
		HAMILTON COUNTY			
G.C. Schoonmaker	Jacob E. Redman #1	NW SE SW, 18-4S-7E	3472	1-30-52	Blairsville W.
		LAWRENCE COUNTY			
Ervin Bassett Drlg. Co.	Knoerr Communitized #1	990' SL, 728' WL, SW, 3-3N-12W	1622	2-16-52	Lawrence
Ervin Bassett Drlg. Co.	Dunlap #1	NW SE SW, 3-3N-12W	1632	9-18-51	"
Ohio Oil Co.	L.M. Delaney #4	400' NL, 250' WL, NW NE NW, 31-4N-12W	1471	1-22-52	"
Ralph R. Willis	Scott Gray #2	660' NL, 604' WL, NE NW, 19-4N-10W	1572	12-6-51	Russellville Gas
		MCDONOUGH COUNTY			
Dale Lambert	J. Leo McCutchan #1	SW SW NW, 28-4N-4W	430	10-22-51	Colmar-Plymouth

* Includes some wells plugged earlier but not previously reported.

PRODUCING WELLS PLUGGED - JANUARY 23 to FEBRUARY 22, 1952 (Continued)

Company	Farm and Well Number	Location	Total Depth in Feet	Date Plugged	Pool Name
		MARION COUNTY			
Vickers & Blowers	A.W. Webster #2	1250' SL, 115' EL, NW NE NW, 30-1N-1E	780	1-26-52	Wamac
Centralia Coal Co.	Centralia Coal Co. #2	NE NW NW, 19-1N-1E	1380	1-15-52	Centralia
		RICHLAND COUNTY			
Frank A. Bridge	W. W. Moore #1	NE NE SE, 17-2N-14W	3075	12-14-51	Parkersburg Cons.
Mark Twain Oil Prod. Co.	Duvall #1	SW NE SE, 14-3N-9E	3012	12-24-51	Clay City Cons.
		SALINE COUNTY			
Skiles Oil Corp.	Pemberton #1	NW NW SW, 20-7S-7E	3218	1-26-52	Broughton S.
		WABASH COUNTY			
S. R. Nigh	Elmer Higgins #1	NW SW NW, 23-1N-12W	1993	12-13-51	Allendale
L.L. McDonald	Lee Nash #1	700' SL, 350' EL, SE SW, 9-2S-13W	1505	1-25-52	New Harmony Cons.
		WAYNE COUNTY			
Dale Hopkins	Sadie Redd #2	SE NW SE, 6-2S-7E	3370	2-1-52	Clay City Cons.

DRY HOLES PLUGGED - JANUARY 23 to FEBRUARY 22, 1952*

Data furnished by Department of Mines and Minerals, Springfield, Illinois.

Company	Farm and Well Number	Location	Total Depth in Feet	Date Plugged	Wildcat or Pool Name
		BOND COUNTY			
Arnold Wilson	E. A. Baker #1	140' SL, 330' WL, NW SW NE, 11-5N-2W	1454	2-18-52	Wildcat
T. R. Kerwin	Wafer #1	NW SW SW, 30-7N-3W	947	2-9-52	Panama
		CLAY COUNTY			
W.W. Toler	A. Whalen #3	SW NW SW, 16-3N-8E	3092	2-15-52	Clay City Cons.
		CLINTON COUNTY			
T. M. Conrey	Banche Noller #1	NE NE NW, 36-3N-1W	1474	2-12-52	Wildcat
Theodore R. Lindsay	Edward Federer et al #1	NW NW SW, 6-3N-4W	2210	1-7-52	"
Harrison Eiteljorg	Lutheran Orphans Home #1	SW SW SE, 27-3N-4W	2308	1-27-52	"
		EDWARDS COUNTY			
Calvert Drlg.	V. R. Dush #1	NW SE SW, 1-1N-10E	3263	2-1-52	Maple Grove E.
		EFFINGHAM COUNTY			
C. J. Simpson	Bucholz #1	SE SE SE, 22-6N-5E	2492	2-15-52	Iola Cons.
		FRANKLIN COUNTY			
Rutherford & H.V. Spires	Ward & Great Lakes Carbon #1	NE NE SE, 13-7S-4E	3226	2-7-52	Cantrell S.
		HAMILTON COUNTY			
H.J. Schlafly	Dudley Comm. #1	NW NW NW, 5-7S-5E	3425	2-19-52	Cantrell N.
C.E. Brehm	Richard Johnson #1	NE NW NW, 25-6S-5E	3317	2-13-52	Dale Cons.
		JASPER COUNTY			
Sanders-Fye Drlg.	E. Kocher #1	SW SE NW, 12-6N-10E	2728	1-21-52	Wildcat
Sun Oil Co.	G. O. Burk #1	NW SE SE, 28-7N-8E	3075	1-28-52	"
		JEFFERSON COUNTY			
Don Slape	Copple & Gray Comm. #1	990' NL, 330' WL, NW, 6-1S-2E	2450	1-25-52	Wildcat
C. R. Winn	Armstrong #1	SE SW NW, 19-1S-1E	1518	2-5-52	"
Nash Redwine	McLaughlin #1	NE SW NW, 15-3S-2E	2637	2-12-52	"
E. A. Obering	McLaughlin #2	NW SW SE, 10-3S-2E	2775	2-7-52	Williams S.
		LAWRENCE COUNTY			
Nancy D. Abernathy	Harry T. Roberts et al #1	NE NW SW, 33-5N-12W	1928	2-2-52	Wildcat
J. M. Zanetis	James W. Funk et al #1	NE SW NW, 29-4N-10W	1701	1-24-52	"
J. M. Zanetis	Albert A. Wall #1	NW SW NW, 12-3N-12W	1833	1-30-52	Lawrence

* Includes some wells plugged earlier but not previously reported.

DRY HOLES PLUGGED - JANUARY 23 to FEBRUARY 22, 1952 (Continued)

Company	Farm and Well Number	Location	Total Depth in Feet	Date Plugged	Wildcat or Pool Name
		MONTGOMERY COUNTY			
O. A. Reed	Antonia Huntman #1	NE NW NE, 21-10N-4W	612	2-7-52	Wildcat
Louis Marsch	Mary Poggenpohl #2	SE NE NW, 22-10N-4W	730	1-31-52	Raymond East
A. J. Walker	Maude Bradford #1	SE SE SW, 15-10N-4W	691	2-12-52	" "
		RANDOLPH COUNTY			
Don Baines	Robertson Bros. #1	SW NW SE, 29-4S-5W	2390	1-25-52	Wildcat
		RICHLAND COUNTY			
Dean F. Smith	F. Ridgley #1	SE SW SE, 28-2N-14W	3143	2-5-52	Wildcat
Calvert Drlg.	J. Roth #1	NE SE NE, 24-3N-10E	3290	2-2-52	"
Calvert Drlg.	Ledeker #1	SE SW SE, 16-2N-14W	3126	1-30-52	Parkersburg Cons.
		WABASH COUNTY			
Ind. Farm Bureau	Jacob H. Zimmerman #4-"A"	SE NE SE, 9-1S-12W	1998	1-24-52	Mt. Carmel
Ind. Farm Bureau	Jacob Zimmerman #5 "A"	132' NL, 330' WL, SW SW, 10-1S-12W	1996	2-4-52	" "
Dick Young, Jr.	Mary Stillwell #2	NW SW SE, 1-1N-12W	2242	12-24-51	Allendale
Gilliam Drlg.	Mayne et al #1	SW NE SE, 26-1N-14W	2955	2-10-52	Gards Point
		WAYNE COUNTY			
Davis & Johnson	Blackburn Thomas #4	NE SW SW, 34-1N-8E	3164	1-24-52	Clay City Con.
Davis & Johnson	Hillard #1-B	SE NE SE, 27-1S-7E	3385	2-6-52	" " "
		WHITE COUNTY			
C.E. O'Neal & Co.	Ralph P. Schneider #1	NW NW NE, 19-5S-10E	3263	1-26-52	Wildcat
Stanford Oil Co.	R.M. Johnson #1	NE SW NW, 19-4S-11E	3138	2-8-52	Phillipstown Cons.
Ryan Oil Co.	Max Nibling et al #1	NE NE SE, 7-5S-9E	3376	1-30-52	Trumbull

Alphabetical List of Oil and Gas Pools

February 26, 1952

Fields Discovered Before January 1, 1937

Pool: County	Twp.	Range
Allendale: Wabash, Lawrence	1-2N	11-13W
Allison-Weger: Crawford	5N	11-12W
Ava-Campbell Hill (a):Jackson	7S	4W
Ayers (a) (gas): Bond	6N	3W
Bartelso: Clinton	1-2N	3W
Bellair: Crawford, Jasper	8N	14W
Birds: Crawford, Lawrence	5N	10-11W
Brown: Marion	1N	1E
Carlinville (b): Macoupin	9N	7W
Carlyle: Clinton	2N	3W
Casey: Clark	10-11N	14W
Chapman: Crawford	5-6N	12W
Collinsville (a): Madison	3N	8W
Colmar-Plymouth: Hancock, McDonough	4N	4-5W
Dupo: St. Clair	1S-1N	10W
Flat Rock: Crawford	5-6N	11-12W
Frogtown (b): Clinton	2N	3-4W
Gillespie-Benld (a) (gas): Macoupin	8N	6W
Gillespie-Wyen: Macoupin	8N	6W
Greenville (a) (gas): Bond	5N	3W
Jacksonville (a) (gas): Morgan	15N	9W
Johnson North: Clark	9-10N	13-14W
Johnson South: Clark	9N	14W
Junction City: Marion	2N	1E
Langewisch-Kuester (b): Marion	1N	1E
Lawrence: Lawrence, Crawford	2-5N	11-13W
Litchfield (b):Montgomery	8-9N	5W
Main: Crawford	5-8N	12-14W
Martinsville: Clark	9-10N	13-14W
New Hebron: Crawford	6N	12W
Parker: Crawford	5N	12W
Pittsfield (a) (gas): Pike	5S	4-5W
St. Francisville: Lawrence	2N	11W
Sandoval: Marion	2N	1E
Siggins: Cumberland, Clark	10-11N	10,11E,14W
Spanish Needle Creek (a) (gas): Macoupin	9N	7W
Sparta (a)(gas):Randolph	4-5S	5-6W
Staunton (b)(gas):Macoupin	7N	7W
Swearingen (a) (gas): Crawford	6N	11W
Wamac: Clinton, Marion, Washington	1N	1E-1W
Warrenton-Borton: Edgar, Coles	13-14N	14W
Waterloo (a): Monroe	1-2S	10W
Westfield: Clark, Coles	11-12N	11E-14W
York (b): Cumberland	9N	10-11E

Fields Discovered Since January 1, 1937

Ab Lake: Gallatin	8S	10E
Ab Lake West: Gallatin	8S	10E
Aden Consolidated: Wayne, Hamilton	2-3S	7E
Aden North (c): Wayne	2-3S	7E
Aden South: Hamilton	3S	7E
Akin: Franklin	6S	4E
Akin West: Franklin	6S	4E
Albion Consolidated: Edwards, White	1-3S	10,11E,14W
Albion East: Edwards	2S	14W
Albion North (c): Edwards	1S	11E
Alma: Marion	4N	2E
Amity: Richland	4N	14W
Assumption: Christian	13N	1E
Assumption North: Christian	13N	1E
Assumption South: Christian	12N	1E
Barnhill: Wayne	2-3S	8E
Barnhill East (c): Wayne	2S	9E
Bartelso East: Clinton	1N	3W
Bartelso South: Clinton	1N	3W
Bartelso West: Clinton	1N	3W
Beaucoup: Washington	2S	2W
Beaucoup South: Washington	2S	2W
Beaver Creek: Bond, Clinton	3-4N	2-3W

Pool: County	Twp.	Range
Beaver Creek North: Bond	4N	3W
Beaver Creek South: Clinton	3N	2-3W
Belle Prairie: Hamilton	4S	6E
Belle Rive: Jefferson	3S	4E
Bellmont: Wabash	1S	13-14W
Beman: Lawrence	3N	11W
Beman East: Lawrence	3N	10W
Bend: White	5S	14W
Bennington: Edwards, Wayne	1N	9-10E
Bennington South (a): Edwards	1N	10E
Benton: Franklin	6S	2-3E
Benton North: Franklin	5-6S	2E
Berryville Consolidated: Wabash, Edwards	1-2N	14W
Bessie: Franklin	6S	3E
Bible Grove Consolidated (c): Clay, Effingham	4-6N	6-7E
Bible Grove East (c): Clay	5N	7E
Bible Grove North: Effingham	6N	7E
Bible Grove South: Clay	5N	7E
Blairsville (c): Hamilton	4S	7E
Blairsville West: Hamilton	4S	7E
Bogota: Jasper	6N	9E
Bogota North (a): Jasper	6N	9E
Bogota South: Jasper	5-6N	9E
Bone Gap: Edwards	1S	10,11E,14W
Bone Gap East: Edwards	1S	14W
Bone Gap South: Edwards	1S	14W
Bonpas (c): Richland	2-3N	14W
Bonpas West (c): Richland	2N	14W
Boos (c): Jasper	6N	10E
Boos East (c): Jasper	6N	10E
Boos North (c): Jasper	6N	10E
Boulder: Clinton	2-3N	2W
Boyd: Jefferson	1S	1-2E
Boyleston Consolidated (c): Wayne	1-2S	6-7E
Broughton: Hamilton	6S	7E
Broughton South: Saline	7S	7E
Browns: Edwards, Wabash	1-2S	14W
Browns East: Wabash	2S	14W
Browns South: Edwards	2S	14W
Brownsville (c): White	5-6S	8-9E
Bungay Consolidated: Hamilton	4S	7E
Burnt Prairie (c): White	3S	9E
Burnt Prairie South: White	4S	9E
Calhoun Central: Richland	2N	10E
Calhoun Consolidated: Richland, Wayne	2-3N	9-10E
Calhoun East: Richland	2N	10-11E
Calhoun North: Richland	3N	10E

Pool: County	Twp.	Range
Calvin (c): White	3-4S	10,11E,14W
Calvin North (c): White	3-4S	11E,14W
Cantrell: Hamilton	7S	5E
Cantrell North: Hamilton	6S	5E
Cantrell South: Hamilton	7S	5E
Carlinville North: Macoupin	10N	7W
Carlyle North: Clinton	3N	3W
Carlyle South: Clinton	1N	3W
Carmi (a): White	5S	9E
Carmi North: White	5S	9E
Centerville: White	4S	9E
Centerville East: White	3-4S	9-10E
Centerville North (a): White	3S	10E
Centralia: Clinton, Marion	1-2N	1E-1W
Centralia West: Clinton	1N	1W
Christopher (a): Franklin	6S	1E
Cisne (c): Wayne	1N-1S	7E
Cisne North: Wayne	1N	7E
Claremont: Richland	3N	14W
Clarksburg: Shelby	10N	4E
Clay City Consolidated: Clay, Wayne, Richland, Jasper	1-7N,1-2S	6-10E
Clay City North: Clay	3N	8E
Clay City West: Clay	2N	7E
Coil: Wayne	1S	5E
Coil West: Jefferson	1S	4E
Concord: White	6S	10E
Concord Cetral: White	7S	10E
Concord East Consolidated: White	6-7S	10E
Concord North: White	6S	10E
Concord South: White	7S	10E
Cooks Mills (a): Coles	13-14N	7E
Cooks Mills North (a): Coles	14N	7E
Cordes: Washington	3S	3W
Cottonwood: Gallatin	7S	9E
Cottonwood North: Gallatin	7S	9E
Covington (c): Wayne	1S	6-7E
Covington East (c): Wayne	1S	7E
Covington South: Wayne	2S	6E
Cowling (c): Edwards, Wabash	2-3S	14W
Craig (a): Perry	4S	4W
Cravat: Jefferson	1S	1E
Crossville: White	4S	10E
Dahlgren: Hamilton	3S	5E
Dale Consol.: Hamilton	5-7S	5-7E

Pool: County	Twp.	Range
Dead River (c): White	7S	11E
Divide: Jefferson	1S	3E
Divide East: Jefferson	1S	4E
Divide South: Jefferson	2S	3E
Divide West: Jefferson	1S	3E
Dix: Jefferson, Marion	1N-1S	2E
Dix South (a): Jefferson	1S	2E
Dubois: Washington	3S	1-2W
Dubois West: Washington	3S	2W
Dudley: Edgar	13-14N	13W
Dundas Consolidated (c): Richland, Jasper	4-6N	9-10E
Dundas East: Richland, Jasper	4-5N	10E
Eberle: Effingham	6N	6E
Edinburg (a): Christian	14N	3W
Elbridge: Edgar	12-13N	11W
Eldorado: Saline	8S	7E
Elk Prairie (a): Jefferson	4S	2E
Elkville: Jackson	7S	1W
Ellery: Edwards, Wayne	2S	9-10E
Ellery North (a): Edwards	2S	10E
Ellery South: Edwards	2-3S	10E
Ellery West: Wayne	2S	9E
Elliottstown (a): Effingham	7N	7E
Enfield (a): White	5S	8E
Enterprise (c): Wayne	1-2N	8E
Enterprise West (c): Wayne	1-2N	7E
Epworth Consol.: White	5S	10E
Epworth East (c): White	5S	10E
Evers (a): Effingham	8N	7E
Evers South (a): Effingham	7N	7E
Ewing: Franklin	5S	3E
Exchange: Marion	1N	3E
Exchange North: Marion	1N	3E
Fairfield: Wayne	2S	8E
Fairfield East: Wayne	2S	8E
Fairman: Marion, Clinton	3N	1E-1W
Fitzgerrell: Jefferson	4S	1E
Flannigan: Hamilton	6S	5E
Flora: Clay	3N	6-7E
Flora South: Clay	2N	6E
Friendsville (c): Wabash	1N	13W
Friendsville Central: Wabash	1N	13W
Friendsville North: Wabash	1N	12-13W
Friendsville South (c): Wabash	1N-1S	13W
Frogtown North: Clinton	2-3N	3-4W
Gallagher (c): Richland	2N	9E
Gards Point: Wabash	1N	14W
Gays (a): Moultrie	12N	6E
Geff (c): Wayne	1S	7-8E
Geff West (c): Wayne	1S	7E
Goldengate Consolidated: Wayne, White	2-3S	9E
Goldengate East: Wayne	3S	9E
Goldengate North: Wayne	2S	9E
Goldengate West: Wayne	2S	9E
Gossett (b): White	7S	8E
Grandview: Edgar	12-13N	13W
Grayville (c): Edwards, White	3S	10,11E,14W
Grayville West (c): White, Edwards	3S	10E
Griffin (c): Wabash	3S	14W
Half Moon: Wayne	1S	9E
Helena: Lawrence	2N	13W
Herald: White, Gallatin	6-7S	9E
Herald East: White, Gallatin	7S	9-10E
Herald North: White	6S	9E
Hidalgo (b): Jasper	8N	10E
Hidalgo North: Cumberland	9N	9E
Hill (a): Effingham	6N	6E
Hoffman: Clinton	1N	2W
Hoodville (c): Hamilton	5-6S	6E
Hoodville East (a): Hamilton	5S	7E
Hoosier (c): Clay	4N	7E
Hoosier North (c): Clay	5N	7E
Hord: Clay	5N	6E
Hord South: Clay	5N	6E
Huey: Clinton	2N	2W
Hunt City (a): Jasper	7N	10E
Hunt City South: Jasper	7N	11E
Hutton (a): Coles	11N	10E
Ina (a): Jefferson	4S	2E
Ina North: Jefferson	4S	3E
Inclose: Edgar, Clark	12N	13-14W
Ingraham (b): Clay	4N	8E
Ingraham West (c): Clay	5N	7E
Inman (c): Gallatin	8S	9-10E
Inman Central (c): Gallatin	7-8S	9-10E
Inman East Consolidated: Gallatin	7-8S	10E
Inman North (c): Gallatin	8S	9E
Inman South (c): Gallatin	8S	9E
Inman West Consolidated: Gallatin	7-8S	9-10E
Iola Consolidated (b): Clay, Effingham	5-6N	5E
Iola South: Clay	4N	5E
Iola West (a): Clay	5N	5E

Pool: County	Twp.	Range
Iron: White	6S	8E
Irvington: Washington	1S	1W
Irvington East: Jefferson	1S	1E
Iuka: Marion	2N	4E
Johnsonville Consolidated: Wayne	1N-1S	6-7E
Johnsonville North: Wayne	1N	6E
Johnsonville South (b): Wayne	1S	6E
Johnsonville West (b): Wayne	1N	5-6E
Junction: Gallatin	9S	9E
Junction North: Gallatin	8-9S	9E
Keensburg Consolidated (c): Wabash	2S	13-14W
Keensburg East (a): Wabash	2S	13W
Keensburg South: Wabash	2-3S	13W
Keenville: Wayne	1S	5E
Keenville East: Wayne	1S	5E
Kell (a): Jefferson	1S	3E
Kenner: Clay	3N	5-6E
Kenner North: Clay	3N	6E
Kenner South: Clay	2N	5E
Kenner West: Clay	3N	5E
Keyesport: Clinton	3N	2W
King: Jefferson	3-4S	3E
Kinmundy: Marion	4N	3E
Laclede (b): Fayette	5N	4E
Lakewood: Shelby	10N	2-3E
Lancaster: Wabash, Lawrence	1-2N	13W
Lancaster Central: Wabash	1N	13W
Lancaster East: Wabash	2N	13W
Lancaster North: Lawrence	2N	13W
Lancaster South: Wabash	1N	13W
Lancaster West (c): Edwards, Wabash	1N	14W
Leech Consolidated (c): Wayne, White	3S	9E
Lexington: Wabash	1S	14W
Lexington North: Wabash	1S	14W
Lillyville: Cumberland, Effingham	8-9N	6-7E
Livingston: Madison	6N	6W
Livingston East: Madison	6N	6W
Livingston South: Madison	6N	6W
Locust Grove: Wayne	1N	9E
Long Branch: Saline, Hamilton	7S	6E
Louden: Fayette, Effingham	6-9N	2-4E
Lynchburg: Jefferson	3S	4E
McKinley: Washington	3S	4W
Maple Grove: Edwards	1N	10E
Maple Grove East (b): Edwards	1N	10,11E,14W
Maple Grove South (a): Edwards	1N	10E
Marcoe (a): Jefferson	3S	2E
Marine: Madison	4N	6W
Marion: Williamson	9S	3E
Markham City: Jefferson	2-3S	4E
Markham City North: Jefferson, Wayne	2S	4-5E
Markham City West: Jefferson	2-3S	4E
Mason: Effingham	6N	5E
Mason North: Effingham	6N	5E
Mason South (c): Effingham, Clay	5-6N	5E
Massilon: Wayne, Edwards	1S	9-10E
Massilon South (a): Edwards	1S	10E
Mattoon (b): Coles	11-12N	7E
Maud Central (c): Wabash	1S	13W
Maud Consolidated (c): Wabash	1N,1-2S	13W
Maud North Consolidated (c): Wabash	1-2S,1N	13-14W
Maud West (c): Wabash	1S	13W
Maunie (c): White	6S	10-11E
Maunie East: White	6S	11E
Maunie North: White	5S	10,11E,14W
Maunie South: White	6S	10-11E
Maunie West (b): White	6S	10E
Mayberry: Wayne	2-3S	6E
Mayberry North (a): Wayne	2S	6E
Merriam: Wayne	2S	8E
Miletus: Marion	4N	4E
Mill Shoals: White, Hamilton, Wayne	2-4S	7-8E
Mills Prairie: Edwards	1N	14W
Mitchell: Edwards, Wayne	2S	9-10E
Mt. Auburn: Christian	15N	2W
Mt. Carmel: Wabash	1N-1S	12W
Mt. Carmel West (c): Wabash	1S	13W
Mt. Erie (c): Wayne	1S	8E
Mt. Erie North: Wayne	1N	9E
Mt. Erie South (c): Wayne	1S	8E
Mt. Olive: Montgomery	8N	5W
Mt. Vernon: Jefferson	3S	3E
Nason: Jefferson	3S	2E
New Bellair (a): Crawford	8N	13W
New Harmony Consolidated: White, Wabash, Edwards	1N,1-5S	13-14W

Pool: County	Twp.	Range
New Harmony South (Ill.):		
White	5S	14W
New Harmony South (Ind.):		
White	5S	14W
New Haven Consolidated: White	7S	10-11E
New Haven North (c): White	7S	10E
New Haven West (c): Gallatin	7S	10E
New Memphis: Clinton	1S	5W
New Memphis South: Clinton	1S	5W
Newton (b): Jasper	6N	9E
Newton North (a): Jasper	7N	10E
Newton West (a): Jasper	6N	9E
Noble (c): Richland, Clay	2-4N	8-9E
Noble North (c): Richland	4N	9E
Noble South (c): Richland	3N	9E
Noble West: Clay	3N	8E
Odin: Marion	2N	1-2E
Okawville: Washington	1S	4W
Olney Consolidated: Richland	4N	10E
Olney East (c): Richland	4N	10E
Olney South (b): Richland	3N	10E
Omaha: Gallatin	7-8S	8E
Omaha East: Gallatin	8S	8E
Omaha South: Gallatin	8S	8E
Omaha West: Saline	7S	7E
Omega (a): Marion	3N	4E
Orchardville: Wayne	1N	5E
Oskaloosa: Clay	3-4N	5E
Oskaloosa East: Clay	3N	5-6E
Oskaloosa South: Clay	3N	5E
Pana: Christian	11-12N	1E
Panama: Bond, Montgomery	7N	3-4W
Parkersburg Consolidated:		
Richland, Edwards	1-3N	14W
Parkersburg North (c):Richland	3N	14W
Parkersburg South: Edwards	1N	14W
Parkersburg West: Richland,		
Edwards	2N	10E
Passport: Clay	4N	8E
Passport South: Richland	4N	9E
Patoka: Marion	4N	1E
Patoka East: Marion	4N	1E
Patoka West: Fayette	4N	1W
Patton (c): Wabash	1N	12W
Patton West (c): Wabash	1N	12W
Phillipstown Consolidated:		
White, Edwards	3-5S	10,11E,14W
Phillipstown South: White	5S	10E
Pinkstaff (a): Lawrence	4N	11W
Plainview: Macoupin	9N	8W
Posey: Clinton	1N	2W
Raccoon Lake: Marion	1N	1E
Raymond: Montgomery	10N	4-5W
Raymond East: Montgomery	10N	4W
Reservoir: Jefferson	1S	3E
Richview: Washington	2S	1W
Ridgway (a): Gallatin	8S	8E
Riffle: Clay	4N	6E
Rinard (a): Wayne	2N	7E
Ritter: Richland	3N	10-11E
Ritter North: Richland	3N	11E
Roaches: Jefferson	2S	1E
Roaches North: Jefferson	2S	1E
Roby (a): Sangamon	15N	3W
Rochester: Wabash	2S	13W
Roland: White, Gallatin	6-7S	8E
Roland West: Saline	7S	7E
Roundprairie (c): Wayne	1S	6E
Ruark: Lawrence	2N	12W
Rural Hill (c): Hamilton	6-7S	5-6E
Rural Hill North (a):		
Hamilton	5S	5E
Rural Hill West: Hamilton	6S	5E
Russellville (gas):		
Lawrence	4-5N	10-11W
St. Francisville East:		
Lawrence	2N	11W
St. Jacob: Madison	3N	6W
St. James: Fayette	5-6N	2-3E
St. Paul: Fayette	5N	3E
Ste. Marie: Jasper	5N	14W
Ste. Marie East (a):Jasper	6N	14W
Ste. Marie West: Jasper	6N	10E
Sailor Springs Consolidated:		
Clay, Effingham	3-6N	6-7E
Sailor Springs Central:		
Clay	4N	8E
Sailor Springs East(a):Clay	4N	8E
Sailor Springs North (a):		
Clay	4N	8E
Sailor Springs South (c):		
Clay	3N	7E
Sailor Springs West (c):		
Clay	4N	7E
Salem: Marion	1-2N	1-2E
Samsville (b): Edwards	1N	11E
Samsville North: Edwards	1N	14W
Samsville West: Edwards	1N	10E
Sandoval West: Clinton	2N	1W
Santa Fe (a): Clinton	1N	3W
Schnell: Richland	2N	9E
Schnell South: Clay	2N	8E
Seminary: Richland	2N	10E
Sesser: Franklin	5-6S	1-2E

Pool: County	Twp.	Range
Shattuc: Clinton	2N	1W
Shawneetown (a): Gallatin	9S	9E
Shawneetown North (a):Gallatin	9S	10E
Shelbyville (b): Shelby	11N	4E
Sims (c): Wayne	1S	6E
Sims North (c): Wayne	1S	6E
Sorento (b): Bond	6N	4W
Sparta South (a): Randolph	5S	5W
Springerton (c): Hamilton	4S	7E
Stanford: Clay	3N	7-8E
Stanford South: Clay	2N	7E
Stanford West: Clay	3N	7E
Stewardson: Shelby	10N	5E
Stokes-Brownsville: White	5-6S	8-9E
Storms: White	5-6S	9-10E
Stringtown: Richland	4-5N	11E-14W
Stringtown East (a): Richland	4N	14W
Sumner: Lawrence	4N	13W
Sumpter: White	4S	9E
Sumpter East: White	4S	10E
Sumpter South: White	4-5S	9E
Tamaroa: Perry	4S	1W
Taylor Hill (a): Franklin	5S	4E
Thackeray: Hamilton	5S	7E
Thompsonville (a): Franklin	7S	4E
Thompsonville East: Franklin	7S	4E
Thompsonville North: Franklin	7S	4E
Toliver (a): Clay	5N	6E
Toliver East: Clay	5N	6-7E
Tonti: Marion	2-3N	2E
Trumbull: White	5S	9E
Valier: Franklin	6S	2E
Waggoner (a): Montgomery	11N	5W
Wakefield (a): Jasper	5N	9E
Walpole: Hamilton	6-7S	6E
Walpole South: Hamilton	7S	6E
Waltonville: Jefferson	3S	2E
Waverly (gas): Morgan	13N	8W
Weaver: Clark	11N	10W
West End: Hamilton, Saline	7S	5E
West Frankfort: Franklin	7S	2-3E
West Frankfort South (c): Franklin	7S	2-3E
West Liberty (c): Jasper	5N	10E
Westfield East: Clark	11-12N	14W
Westfield North: Coles	12N	14W
Whittington: Franklin	5S	3E
Whittington South: Franklin	5-6S	3E
Whittington West: Franklin	5S	2E
Williams: Jefferson	3S	2E
Willow Hill Consolidated (c): Jasper	6-7N	10E
Willow Hill East: Jasper	6-7N	10-11E
Willow Hill North (c): Jasper	7N	10E
Woburn Consolidated: Bond	6N	2W
Woburn South (c): Bond	6N	2W
Woodlawn: Jefferson	2-3S	1-2E
Xenia: Clay	2N	5E
Xenia East: Clay	2N	5E
Zenith: Wayne	2N	5E
Zenith North: Wayne	2N	6E
Zenith South: Wayne	1N	5E
Staunton: Macoupin	7N	7W

(a) Abandoned.
(b) Abandoned, revived.
(c) Consolidated with other pools.

Date of issue: March 7, 1952.

ABBREVIATIONS USED IN THIS REPORT

Abd.—Abandoned
BO—Barrels of oil
BOF—Barrels of oil flowing
BOP—Barrels on pump
BW—Barrels of water
C—Center
CDU—Completion data unreported; to be given when available
CO—Cleaning out
COAS—Cleaning out after shot
Comp.—Completed
Crg.—Coring
Csg.—Casing
D & A—Dry and abandoned
Drlg.—Drilling
DST—Drill stem test
E—East ½
Est.—Estimated
Fm.—Formation
Fsg.—Fishing
IP—Initial production
L—Line
Loc.—Location
Ls.—Limestone
MIM—Moving in material
MIRT—Moving in rotary tools
MIST—Moving in standard tools
N—North ½
NE—Northeast ¼
NR—No report
NW—Northwest ¼
PB—Plugged back
POP—Putting on pump
RU—Rigging up
RURT—Rigging up rotary tools
RUST—Rigging up standard tools
S—South ½
SD—Shut down
SDO—Shut down orders
SDR—Shut down for repairs
SE—Southeast ¼
SG—Show of gas
Sh.—Shale
SIGW—Shut in gas well
SITR—Shut in tank room
SO—Show of oil
Spd.—Spudded or spudding
Ss.—Sandstone
SSO—Slight show of oil
SW—Southwest ¼
Swb.—Swabbing
SWD—Salt water disposal well
Temp. abd.—Temporarily abandoned
TD—Total depth
Tstg.—Testing
Twp.—Township
UR—Underreaming
W—West ½
WF—Wildcat far (more than 2 miles from production)
WN—Wildcat near (½ to 2 miles from production)
WOC—Waiting for cement to set
WOST—Waiting on standard tools

330′ S—330 feet from the south line

(36485—15M—9-51) 2

553.2805
ILL
Cop.1

THE LIBRARY OF THE
MAY 13 1952
UNIVERSITY OF ILLINOIS

State of Illinois
Adlai E. Stevenson, Governor
Department of Registration and Education
C. Hobart Engle, Director

Division of the
STATE GEOLOGICAL SURVEY
M. M. Leighton, Chief
Urbana, Illinois

No. 185 OIL AND GAS DRILLING REPORT For March 1952

Monthly Report
OIL AND GAS DRILLING IN ILLINOIS

By

Virginia Kline and W. W. Hallstein

Summary by Counties

	Completed Wells	Producing Wells	Drilling Wells	Locations	Permits to Drill° Total	Permits to Drill° Wildcat
Alexander	0	0	2	0	0	0
Bond	2	0	0	1	1	1
Christian	1	0	5	0	1	0
Clark	2	0	5	0	9	1
Clay	11	6	9	2	8	3
Clinton	6	2	4	0	7	3
Coles	0	0	1	1	4	0
Crawford	6	4	9	2	37	0
Cumberland	1	0	0	0	0	0
DeWitt	0	0	1	0	1	1
Douglas	0	0	0	1	2	0
Edgar	1	0	2	1	9	0
Edwards	6	3	5	0	11	1
Effingham	2	0	3	0	0	0
Fayette	4	1*	2	1	7	3
Franklin	1	0	2	1	0	0
Gallatin	1	1	9	2	4	1
Hamilton	10	4	7	3	10	2
Jackson	0	0	1	0	0	0
Jasper	1	1	4	3	7	3
Jefferson	4	3	2	2	3	1
Lawrence	6	2	8	2	24	2
Logan	0	0	1	0	0	0

(Concluded on page 3)

Summary by Counties (Concluded)

	Completed Wells	Producing Wells	Drilling Wells	Locations	Permits to Drill° Total	Permits to Drill° Wildcat
McDonough	0	0	2	0	0	0
McLean	0	0	0	1	0	0
Macoupin	0	0	0	1	0	0
Madison	1	0	1	1	2	2
Marion	1	1	2	1	4	1
Monroe	0	0	1	0	0	0
Montgomery	5	2	1	1	4	1
Morgan	0	0	1	0	0	0
Perry	0	0	2	1	3	1
Randolph	3	0	7	0	17	4
Richland	2	1	1	3	4	0
Saline	2	0	2	1	2	2
Sangamon	1	0	0	0	0	0
Shelby	3	1	1	0	0	0
Tazewell	0	0	1	0	0	0
Wabash	6	5	5	2	6	0
Washington	3	0	1	1	6	4
Wayne	25	15	17	4	23	3
White	18	13	22	5	21	5
Whiteside	0	0	1	0	0	0
Will	0	0	1	0	0	0
Williamson	0	0	0	1	1	1
Winnebago	0	0	1	0	1	1
	135	65	152	45	239	47

o Issued by Department of Mines and Minerals, Springfield, Illinois, February 25 through March 29, 1952.

* Gas well.

Average Initial Production of Oil Wells
By Years, 1937 - 1950
and by Months, January 1951 - March 1952

	Oil Wells	Total IP	Ave. IP/Well	1951	Oil Wells	Total IP	Ave. IP/Well
1937	284	78,499	276	Jan.	87(2)*	8,409	97
1938	1,984	543,958	274	Feb.	76(3)	5,238	69
1939	2,946	1,117,750	379	Mar.	35(2)	2,698	77
1940	3,064	1,753,171	572	Apr.	61(3)	6,097	100
1941	2,912	807,784	278	May	75(1)	7,897	105
1942	1,167	211,639	181	June	81(8)	5,875	73
1943	1,064	130,712	123	July	102(5)	6,792	67
1944	1,296	143,717	119	Aug.	102(2)	6,143	60
1945	1,178	161,452	137	Sept.	95(6)	7,953	84
1946	1,419	173,336	122	Oct.	97(2)	7,843	81
1947	1,152	108,807	94	Nov.	64(1)	6,350	99
1948	1,363	149,595	110	Dec.	78(2)	5,708	73
1949	1,486	136,132	92		953(37)	77,003	81
1950	1,335	105,080	79	1952			
				Jan.	50(4)	3,949	79
				Feb.	48(4)	2,528	53
				Mar.	66(2)	5,576	84

* Figures in parentheses indicate number of old wells reworked included in totals.

New Pools in March:

Hunt City East, Jasper County (Continental #1 G. E. McCoy, 4-7N-14W); Williams South, Jefferson County (Slivka & Son #1 J. W. Dare, 10-3S-2E); Shelbyville East, Shelby County (Lynch Oil #1 F. R. Dove, 27-11N-4E).

Extensions to Pools in March:

Trumbull, White County (G. C. Schoonmaker #1 J. T. Saunders, 16-5S-9E); Phillipstown Consolidated, White County (E. J. Cunningham #1 Ackerman, 26-4S-10E); Enfield*, White County (Ryan & Sharp #1 L. D. Appel, 28-5S-8E).

New Producing Strata in Pools:

Pool	County	Producing Formation	Approximate Depth To Top, Feet
Xenia East	Clay	Bethel sandstone	2710

Pools Abandoned in March:

Broughton South and Kenner South

* Also revives abandoned pool.

Well Completions in Illinois
Summary by Years, 1936-1950
and by Months, January 1951 - March 1952

	Pool Wells			Wildcat Wells				
	Oil	Gas	Dry	New Pools	Extensions	Dry Near(a)	Dry Far(b)	Total
1936	48	3	9	1	1	31(c)		93
1937	262	1	58	10	14	104		449
1938	1,957	26	176	17	10	350		2,536
1939	2,916	24	199	28	2	448		3,617
1940	3,015	15	220	31	18	475		3,755
1941	2,827	13	375	46	40	507		3,807
1942	1,078	13	376	43	48	158	303	2,017
1943	987	9	353	28	66	151	217	1,811(20)*
1944	1,158	6	413	29	42	122	233	2,003(12)
1945	1,021	0	297	26	47	181	206	1,778(15)
1946	1,293	4	448	32	58	256	288	2,379(17)
1947	998	7	528	28	69	245	193	2,068(22)
1948	1,228	13	641	28	47	350	203	2,510(21)
1949	1,350	4	673	24	69	351	302	2,773(32)
1950	1,210	16	861	25	77	417	311	2,917(23)
1951								
Jan.	81	1	47	0	4	23	16	172
Feb.	71	0	37	3	1	8	14	134(2)
Mar.	32	1	38	0	2	16	8	97(1)
Apr.	56	0	40	2	1	20	19	138(1)
May	65	0	82	4	6	42	24	223(1)
June	69	0	71	2	8	53	35	238(6)
July	93	0	78	3	6	63	43	286(5)
Aug.	88	0	72	3	10	41	37	251(1)
Sept.	81	0	65	7	5	55	33	246(4)
Oct.	88	3	63	6	2	35	33	230(1)
Nov.	57	2	64	3**	4	35	23	188
Dec.	65	0	57	8	4	40	29	203(1)
	846	7	714	41	53	431	314	2,406(23)
1952								
Jan.	45	1	31	1	2	19	11	110(2)
Feb.	44	0	29	2	2	15	8	100(4)
Mar.	59	1	38	3	3	19	13	136(1)

(a) One-half mile to two miles from nearest production.
(b) Over two miles from nearest production.
(c) Total wildcats (Nears and fars not distinguished until 1941).
* Figures in parentheses refer to number of producing wells included in total which had previously been completed as dry holes.
** Includes one gas well.

Permits to Drill Wells*
Summary by Years, 1943-1950
and by Months, January 1951 - March 1952

	Wildcat	Pool	SWD	Structure Tests	Wells Reworked: Wildcat	Wells Reworked: Pool	Wells Reworked: Other	Secondary Recov.: Water Input	Secondary Recov.: Gas, Air Inputs	Total
1943	557	1,323	37	20	42	192	24	39	135	2,369
1944	674	1,581	27	60	37	205	142	54	23	2,803
1945	524	1,450	19	53	29	170	150	112	7	2,514
1946	705	1,732	15	102	15	98	79	82	18	2,846
1947	589	1,615	8	126	21	109	106	155	3	2,732
1948	727	2,107	8	185	5	85	101	509	1	3,728
1949	871	2,155	26	20	19	78	187	153	5	3,514
1950	921	2,253	21	151	19	67	141	302	1	3,876
1951										
Jan.	53	122	2	3	1	4	14	19	0	218
Feb.	41	132	0	3	0	2	14	31	0	223
Mar.	46	76	3	8	0	2	10	21	0	166
Apr.	63	134	1	11	2	3	13	11	0	238
May	95	164	2	17	5	7	23	28	0	341
June	111	171	3	29	6	6	10	35	0	371
July	135	189	1	29	2	6	22	34	0	418
Aug.	118	153	3	17	1	7	2	20	0	321
Sept.	102	160	1	23	3	1	9	23	0	322
Oct.	81	189	0	7	1	7	12	50	0	347
Nov.	78	153	2	1	1	10	50	30	0	325
Dec.	53	133	1	1	2	4	14	43	0	251
	976	1,776	19	149	24	59	193	345	0	3,541
1952										
Jan.	28	77	0	0	0	2	14	59	0	180
Feb.	36	83	2	1	3	0	8	7	0	140
Mar.	47	132	5	11	1	4	12	27	0	239

* Permits to drill are issued by the Dept. of Mines & Minerals, Springfield, Ill.

Wells in the New Pools*, April 1, 1952 (a)

County and Pool	Producing Wells	Abandoned Wells	Dry Holes	Drilling Wells	Locations
Bond: Beaver Creek North	2	2	7	0	0
Sorento	1	6	7	0	0
Woburn Consol.	63	8	25	0	0
Bond, Clinton: Beaver Creek	9	6	14	0	0
Bond, Montgomery: Panama	2	9	16	0	0
Christian: Assumption	6	0	0	0	0
Assumption North	128	11	17	1	0
Assumption South	1	0	0	1	0
Mt. Auburn	2	2	5	0	0
Pana	3	0	0	0	0
Clark: Weaver	29	4	8	0	0
Westfield East	6	4	18	0	0
Clay: Bible Grove South	2	0	4	0	0
Clay City North	12	3	10	0	0
Clay City West	13	4	8	0	0
Flora	20	11	14	0	0
Flora South	3	1	6	0	0
Hord	3	0	3	1	0
Hord South	5	0	4	2	0
Ingraham	27	5	14	0	0
Iola South	14	1	9	0	0
Kenner	41	3	13	0	0
Kenner North	29	3	8	0	0
Kenner West	30	1	5	0	0
Noble West	1	0	1	0	0
Oskaloosa	36	0	10	1	0
Oskaloosa East	2	1	6	0	0
Oskaloosa South	1	0	0	0	0
Passport	41	7	19	0	0
Riffle	4	1	5	0	0
Sailor Springs Central	1	0	4	0	0
Schnell South	2	0	1	0	0
Stanford	14	4	14	0	0
Stanford South	13	4	5	0	0
Stanford West	1	2	6	0	0
Toliver East	4	0	8	0	0
Xenia	1	0	5	0	0
Xenia East	8	0	3	0	1
Clay, Effingham: Sailor Springs Cons.	559	67	202	3	0
Iola Consolidated	167	36	61	0	0
Clay, Wayne, Richland, Jasper:					
Clay City Consolidated	2323	670	748	13	3
Clinton: Bartelso East	6	0	3	1	0
Bartelso South	3	0	3	0	0
Bartelso West	4	4	8	0	0
Beaver Creek South	32	4	36	0	0
Boulder	30	6	14	0	0
Carlyle North	36	2	21	0	0

(a) For alphabetical list of oil and gas fields in Illinois, see page 45.

Wells in the New Pools*, April 1, 1952 (Continued)

County and Pool	Producing Wells	Abandoned Wells	Dry Holes	Drilling Wells	Locations
Carlyle South	1	0	3	0	0
Centralia West	3	6	9	0	0
Frogtown North	25	0	9	1	0
Hoffman	21	29	12	0	0
Keyesport	11	1	10	0	0
New Memphis	2	0	0	0	0
New Memphis South	1	0	1	0	0
Posey	1	1	7	0	0
Sandoval West	1	0	3	0	0
Shattuc	26	1	19	0	0
Clinton, Marion: Centralia	475	520	82	0	0
Coles: Mattoon	378	42	76	1	0
Westfield North	1	1	7	0	1
Cumberland: Hidalgo North	1	1	1	0	0
Cumberland, Effingham: Lillyville	8	0	7	0	0
Edgar: Dudley	58	9	40	0	0
Elbridge	35	3	8	0	0
Grandview	5	7	11	1	1
Edgar, Clark: Inclose	1	11	14	0	0
Edwards: Albion East	29	4	22	0	0
Bone Gap	11	11	7	3	0
Bone Gap East	1	1	6	0	0
Bone Gap South	17	2	13	0	0
Browns South	1	1	3	0	0
Ellery South	2	3	7	0	0
Maple Grove	26	13	19	0	0
Maple Grove East	19	3	15	0	0
Mills Prairie	1	0	2	0	0
Parkersburg South	4	2	9	0	0
Samsville	1	2	4	0	0
Samsville North	10	4	9	0	0
Samsville West	4	0	2	0	0
Edwards, Wabash: Browns	40	7	16	0	0
Edwards, Wayne: Bennington	43	3	10	1	0
Ellery	7	1	2	1	0
Mitchell	7	0	6	0	0
Edwards, White: Albion Consol.	309	36	108	0	0
Effingham: Bible Grove North	4	3	3	0	0
Eberle	6	0	3	0	0
Mason	4	8	8	0	0
Mason North	9	0	3	0	0
Fayette: Laclede	2	1	3	0	0
Patoka West	15	1	9	0	0
St. James	152	37	21	0	0
St. Paul	14	3	7	0	0
Fayette, Effingham: Louden	2026	194	225	3	0
Franklin: Akin	14	1	12	0	0
Akin West	6	0	5	0	0

Wells in the New Pools*, April 1, 1952 (Continued)

County and Pool	Producing Wells	Abandoned Wells	Dry Holes	Drilling Wells	Locations
Benton	154	89	17	0	0
Benton North	44	5	21	0	0
Bessie	1	0	2	0	0
Ewing	7	1	11	0	0
Sesser	21	3	13	1	0
Thompsonville East	6	0	5	0	0
Thompsonville North	52	18	42	0	0
Valier	1	0	1	0	0
West Frankfort	63	2	33	0	0
Whittington	17	1	26	0	0
Whittington South	10	0	4	0	0
Whittington West	11	2	5	0	0
Gallatin: Ab Lake	1	1	1	0	0
Ab Lake West	1	0	1	0	0
Cottonwood	6	0	9	0	0
Cottonwood North	7	0	4	2	0
Inman East Consol.	272	25	59	1	0
Inman West Consol.	136	21	88	5	1
Junction	17	1	14	0	0
Junction North	2	2	8	1	0
Omaha	42	4	33	0	0
Omaha East	1	0	2	0	0
Omaha South	1	0	1	0	0
Hamilton: Aden South	19	0	9	0	0
Belle Prairie	10	1	13	0	0
Blairsville West	8	2	10	0	0
Broughton	1	0	1	0	0
Bungay Consolidated	143	22	66	1	1
Cantrell	13	6	7	0	0
Cantrell North	6	0	5	0	0
Cantrell South	22	1	9	0	0
Dahlgren	6	37	12	0	0
Dale Consol.	685	151	174	3	0
Flannigan	9	0	7	0	0
Rural Hill West	2	0	2	0	0
Thackeray	47	3	20	0	0
Walpole	92	3	46	0	0
Walpole South	2	0	6	0	1
Hamilton, Saline: West End	9	2	10	0	0
Jackson: Elkville	1	0	3	0	0
Jasper: Bogota	6	1	4	0	0
Bogota South	19	4	11	0	0
Hidalgo	1	2	4	0	1
Hunt City East	1	0	0	0	0
Hunt City South	4	0	4	0	0
Newton	2	2	4	0	0
Ste. Marie	16	6	9	0	0
Ste. Marie West	4	0	6	0	0
Willow Hill East	8	9	19	0	0

Wells in the New Pools*, April 1, 1952 (Continued)

County and Pool	Producing Wells	Abandoned Wells	Dry Holes	Drilling Wells	Locations
Jefferson: Belle Rive	4	1	6	0	0
Boyd	109	5	11	0	0
Coil West	8	7	5	0	0
Cravat	9	2	4	0	0
Divide	7	4	7	0	0
Divide East	35	4	17	0	0
Divide South	4	0	8	0	0
Divide West	40	7	8	0	1
Fitzgerrell	1	0	2	0	0
Ina North	1	0	3	0	0
Irvington East	2	0	2	0	0
King	32	6	32	0	0
Lynchburg	2	0	2	1	1
Markham City	10	9	9	0	0
Markham City West	30	4	12	0	0
Mt. Vernon	3	4	8	0	0
Nason	1	0	1	0	0
Reservoir	4	0	3	0	0
Roaches	5	8	10	0	0
Roaches North	32	2	6	0	0
Waltonville	3	1	6	0	0
Williams	14	1	4	0	0
Williams South	1	0	1	1	0
Woodlawn	128	47	31	0	0
Jefferson, Marion: Dix	89	12	18	0	0
Jefferson, Wayne: Markham City North	8	8	7	0	0
Lawrence: Beman	11	10	4	0	0
Beman East	3	2	3	0	0
Helena	2	3	10	0	0
Lancaster North	1	0	3	0	0
Ruark	18	6	28	0	0
Rassellville (gas)	1	59	15	0	0
St. Francisville East	15	0	6	0	0
Sumner	1	1	6	0	0
Macoupin: Carlinville North	2	4	1	0	0
Plainview	1	0	5	0	0
Staunton	1	0	0	0	0
Madison: Livingston	30	7	81	0	0
Livingston East	1	0	1	0	0
Livingston South	12	2	22	0	0
Marine	135	10	27	0	0
St. Jacob	44	10	6	0	0
Marion: Alma	2	2	4	0	0
Exchange	2	0	4	0	0
Exchange North	1	0	3	0	0
Iuka	1	2	3	0	0
Kinmundy	1	0	7	0	0
Miletus	12	2	5	0	0
Odin	18	11	9	0	0

Wells in the New Pools*, April 1, 1952 (Continued)

County and Pool	Producing Wells	Abandoned Wells	Dry Holes	Drilling Wells	Locations
Patoka	95	75	34	0	0
Patoka East	52	7	7	0	0
Raccoon Lake	34	0	9	2	0
Salem	2026	445	93	0	0
Tonti	80	14	14	0	0
Marion, Clinton: Fairman	27	14	23	0	0
Montgomery: Mt. Olive	2	5	7	0	0
Raymond	1	9	22	0	1
Raymond East	5	0	5	1	0
Morgan: Waverly (gas)	8	0	3	1	0
Perry: Tamaroa	2	3	3	1	1
Richland: Amity	2	2	6	0	0
Calhoun Central	1	1	3	0	0
Calhoun East	5	0	9	0	0
Calhoun North	1	1	3	0	0
Claremont	1	0	2	0	0
Olney Consol.	60	29	45	0	0
Olney South	7	3	9	0	0
Passport South	2	0	5	0	0
Ritter	2	1	9	0	0
Ritter North	1	0	1	0	0
Schnell	2	2	7	0	0
Seminary	6	2	6	0	0
Stringtown	29	3	16	0	0
Richland, Edwards: Parkersburg Cons.	166	30	73	1	0
Parkersburg West	7	2	10	0	0
Richland, Jasper: Dundas East	51	8	37	0	0
Richland, Wayne: Calhoun Consol.	76	17	43	0	0
Saline: Eldorado	1	2	4	0	0
Omaha West	2	0	3	0	0
Roland West	1	0	5	0	0
Saline, Hamilton: Long Branch	5	0	12	0	0
Shelby: Clarksburg	1	1	4	0	0
Lakewood	12	0	8	0	0
Shelbyville	1	4	6	0	0
Shelbyville East	1	0	1	0	0
Stewardson	6	0	1	0	0
Wabash: Bellmont	3	1	5	0	0
Browns East	43	7	16	0	1
Friendsville Central	2	1	3	0	0
Friendsville North	9	4	19	0	0
Gards Point	1	0	3	0	0
Keensburg South	7	1	19	1	0
Lancaster Central	5	9	6	0	0
Lancaster East	3	1	11	0	0
Lancaster South	5	2	7	0	0
Lexington	6	4	11	0	0
Lexington North	1	0	1	0	0
Mt. Carmel	297	110	77	2	0
Rochester	26	8	20	0	0

Wells in the New Pools*, April 1, 1952 (Continued)

County and Pool	Producing Wells	Abandoned Wells	Dry Holes	Drilling Wells	Locations
Wabash, Edwards: Berryville Consol.	12	5	21	0	0
Wabash, Lawrence: Lancaster	72	26	36	0	0
Washington: Beaucoup	2	0	1	0	0
Beaucoup South	10	0	1	0	0
Cordes	98	44	14	0	0
Dubois	18	5	14	0	0
Dubois West	1	0	4	0	0
Irvington	80	13	15	0	0
McKinley	12	5	12	0	0
Okawville	3	0	1	0	0
Richview	1	0	5	0	0
Wayne: Barnhill	37	41	24	0	0
Cisne North	9	2	8	0	0
Coil	13	4	10	0	0
Covington South	2	6	7	0	0
Ellery West	42	2	17	1	0
Fairfield	60	7	29	0	0
Fairfield East	2	0	4	0	0
Goldengate East	1	0	0	0	0
Goldengate North	2	1	1	0	0
Goldengate West	5	0	4	0	0
Half Moon	22	1	8	0	0
Johnsonville Consol.	328	51	74	0	0
Johnsonville North	1	0	5	0	0
Johnsonville South	15	6	13	0	0
Johnsonville West	13	6	14	0	0
Keenville	42	3	14	0	0
Keenville East	3	0	2	0	0
Locust Grove	6	0	8	0	0
Mayberry	3	4	7	0	0
Merriam	1	0	2	0	0
Mt. Erie North	4	3	15	0	0
Orchardville	3	0	3	1	0
Zenith	1	1	4	0	0
Zenith North	13	0	5	0	1
Zenith South	8	6	8	0	0
Wayne, Edwards: Massilon	2	1	3	0	0
Wayne, Hamilton: Aden Consol.	69	20	22	0	0
Wayne, White: Goldengate Consol.	112	45	58	1	1
White: Bend	13	0	9	1	0
Burnt Prairie South	1	0	1	0	0
Carmi North	4	0	6	0	0
Centerville	4	1	6	0	0
Centerville East	73	11	24	0	0
Concord	86	13	18	0	0
Concord Central	8	1	5	0	0
Concord East Consol.	5	3	12	0	0
Concord North	4	0	4	0	0
Concord South	1	3	7	0	0

Wells in the New Pools*, April 1, 1952 (Continued)

County and Pool	Producing Wells	Abandoned Wells	Dry Holes	Drilling Wells	Locations
Crossville	1	5	4	0	0
Enfield	1	2	4	2	0
Epworth Consol.	20	5	16	0	0
Gossett	6	1	8	0	0
Herald North	3	1	5	0	0
Iron	39	35	19	2	0
Maunie East	1	0	2	0	0
Maunie North	43	9	13	0	0
Maunie South	104	21	32	1	0
Maunie West	3	1	4	0	0
New Harmony South	2	5	6	0	0
New Harmony South (Ind.)	6	0	2	0	0
New Haven Consol.	27	2	9	0	0
Phillipstown South	2	0	4	0	0
Stokes-Brownsville	151	38	51	0	0
Storms	162	51	34	0	0
Sumpter	7	1	13	0	0
Sumpter East	4	0	2	0	1
Sumpter South	9	0	12	0	0
Trumbull	15	7	17	0	0
White, Edwards: Phillipstown Consol.	298	50	133	2	1
White, Gallatin: Herald	165	27	97	1	1
Herald East	34	7	26	0	0
Roland	196	34	65	1	0
White, Hamilton, Wayne: Mill Shoals	141	45	54	0	0
White, Wabash, Edwards:					
New Harmony Consolidated	1404	407	415	5	0
Williamson: Marion	1	0	0	0	0
	17,845	4,477	5,991	77	20

* Fields discovered since January 1, 1937, with the exception of those which have been abandoned. For names of consolidated and abandoned pools see pages 18, 19, and 45.

Illinois Completions and Production
Since January 1, 1936

			Production (Thousands of barrels)		
				1,2/	3/
	Completions°	Producing Wells	New Fields	Old Fields	Total
1936	93	52			4,445
1937	449	292	2,884	4,542	7,426
1938	2,536	2,010	19,771	4,304	24,075
1939	3,617	2,970	90,908	4,004	94,912
1940	3,755	3,080	142,969	4,678	147,647
1941	3,807	2,925	128,993	5,145	134,138
1942	2,017	1,179	101,837	4,753	106,590
1943	1,791	1,090(20)a/	77,581	4,675	82,256
1944	1,991	1,229(12)	72,946	4,467	77,413
1945	1,763	1,094(15)	70,839	4,371	75,210
1946	2,362	1,387(17)	70,174	5,123	75,297
1947	2,046	1,102(22)	61,455	5,004	66,459
1948	2,489	1,316(21)	59,623	5,185	64,808
1949	2,741	1,447(32)	58,571	5,930	64,501
1950	2,894	1,328(23)	55,688	6,234	61,922
1951					
January	172	86	4,644	520	5,164
February	132	75(2)	3,872	439	4,311
March	96	35(1)	4,456	521	4,977
April	137	59(1)	4,367	501	4,868
May	222	75(1)	4,647	541	5,188
June	232	79(6)	4,246	511	4,757
July	281	102(5)	4,430	527	4,957
August	250	101(1)	4,390	539	4,929
September	242	93(4)	4,154	492	4,646
October	229	99(1)	4,487	542	5,029
November	188	66	4,225	493	4,718
December	202	77(1)	4,192	471	4,663
	2,383	947(23)	52,100	6,097	58,207
1952					
January	108	49(2)	4,392	526	4,918
February	96	48(4)	4,227*	497	4,724**
March	135	66(1)	4,627*	520*	5,147**

* Estimated by Illinois State Geological Survey.

** Estimated by Illinois State Geological Survey from Oil and Gas Journal Report.

1/ Production figures based on information furnished by oil companies and pipe line companies.

2/ Includes Devonian production at Sandoval and Bartelso.

3/ From the U. S. Bureau of Mines, except for the two latest months.

o Includes only oil and gas producers and dry holes.

a/ Figures in parentheses refer to number of producing wells included in total which had previously been completed as dry holes.

ECONOMIC STATEMENT

Mineral Economics Section

Crude oil from Illinois is marketed in substantial quantities in both the Central Refining District and in the western part of the Appalachian Refining District (District #2). The table shows the ratio of production in Illinois to runs-to-stills and includes both the Central Refining District and District No. 2 of the Appalachian Refining District.

	Runs-to-stills Central and Appalachian (District No. 2) Refining District*	Production in Illinois* Thousands of barrels	Illinois' Percent of Runs-to-stills
1951			
January	39,287	5,164	13.1
February	37,406	4,311	11.5
March	40,232	4,977	12.4
April	35,779	4,868	13.6
May	38,879	5,188	13.3
June	38,595	4,757	12.3
July	39,977	4,957	12.4
August	39,548	4,929	12.5
September	37,255	4,646	12.5
October	37,929	5,029	13.3
November	39,710	4,718	11.9
December	41,334	4,663	11.3
1952			
January	41,967	4,918	11.7
February	38,367**	4,724**	12.3

* U. S. Bureau of Mines Monthly Petroleum Statements.
** Estimated by Illinois State Geological Survey.

Shipments of Illinois Crude Petroleum
(Thousands of barrels)

	Ill.	Ind.	Ky.	Mich.	N.Y.	Ohio	Penn.	W.Va.
1950								
December	3,082	351	1	-	261	1,333	67	19
1951								
January	2,847	383	-	-	446	1,610	30	15
February	2,881	348	-	214	420	2,139	99	-
March	3,058	377	345	209	420	2,510	209	17
April	2,307	320	1	335	368	1,432	49	17
May	2,951	331	1	388	464	2,113	37	-
June	2,672	372	135	347	422	2,220	55	-
July	2,109	381	109	390	371	1,941	56	17
August	2,053	408	1	431	440	1,961	41	2
September	1,997	261	8	276	355	1,791	52	17
October	2,103	336	15	319	451	1,791	42	35
November	1,962	351	322	456	402	2,053	86	23
December	1,838	352	204	465	406	2,007	73	11

Stocks on Hand of Crude Petroleum and Principal Refined Products a/

(In thousands of barrels)

Month (End of Month)	Year	Stocks of Crude Petroleum		Gasoline		Kerosene		Distillate Fuel Oil		Residual Fuel Oil	
		U.S.	Dist. No.2 b/	U.S.	Central Rfg. Dist. c/	U.S.	Central Rfg. Dist. c/	U.S.	Central Rfg. Dist. c/	U.S.	Central Rfg. Dist. c/
February	1946	227,220	80,794	104,336	23,804	7,848	1,036	25,513	3,348	34,408	2,985
February	1947	225,121	70,656	103,672	21,145	11,493	1,024	36,901	2,422	38,480	2,489
February	1948	224,880	65,232	110,999	20,392	10,287	1,777	34,590	4,064	43,156	3,580
February	1949	265,216	76,107	126,054	28,148	18,953	2,720	53,937	8,022	59,398	4,913
February	1950	243,750	68,765	132,796	27,577	16,126	2,526	52,206	6,373	47,828	2,147
February	1951	235,247	72,339	137,243	30,023	13,150	2,292	47,587	6,840	39,409	3,036
March	1951	233,824	72,261	141,456	31,560	13,657	2,090	42,978	6,764	37,516	2,999
April	1951	243,180	76,400	139,188	31,157	16,262	2,535	44,736	7,175	36,910	3,211
May	1951	248,418	79,600	132,261	29,531	20,331	3,642	55,273	10,578	39,317	3,927
June	1951	248,170	79,135	127,595	28,617	24,169	4,710	67,839	13,743	41,566	4,361
July	1951	250,847	79,039	121,482	26,838	27,277	6,034	79,437	16,589	45,163	5,128
August	1951	254,276	82,859	114,446	25,035	30,241	6,813	87,432	18,798	47,243	5,669
September	1951	254,900	83,993	114,147	24,809	33,106	7,680	96,241	20,579	48,212	6,063
October	1951	262,266	86,562	108,800	22,649	33,382	7,411	102,561	21,459	48,415	6,504
November	1951	261,100	87,360	112,028	24,548	29,948	6,204	94,917	18,597	45,378	6,021
December	1951	255,783	85,309	124,982	28,500	24,933	5,146	80,785	15,892	42,063	5,715
January	1952	254,007	83,702	144,339	32,639	22,679	4,200	66,969	12,264	39,523	5,287
March 1	1952	256,452	e/	142,787	33,956	16,683	3,508	52,489	9,657	36,441	5,385

a/ U. S. Bureau of Mines, Monthly Petroleum Statements for February 1946 - January 1952.
b/ Includes the states of Illinois, Indiana, Kansas, Kentucky, Missouri, Michigan, Ohio, Oklahoma.
c/ Central Refining District is identical with the Bureau of Mines "Illinois, Indiana, Kentucky, etc." and comprises refineries in Illinois, Indiana, Kentucky, Michigan, Western Ohio and Wisconsin.
d/ U. S. Bureau of Mines.
e/ Not available.

Crude Oil Production in the United States

(Calculated from weekly report of the Oil and Gas Journal)

	Production (Thousands of barrels) January-March 1952	Daily Average Production for March (Thousands of barrels)	Per Cent of Total
Texas	261,631	2,958	46.0
California	89,159	978	15.2
Louisiana	60,210	672	10.5
Oklahoma	47,383	523	8.1
Kansas	28,765	315	4.9
Wyoming	16,770	184	2.9
Illinois	15,086	166	2.6
New Mexico	14,371	162	2.5
Mississippi	9,377	104	1.6
Arkansas	7,433	81	1.3
Colorado	7,347	83	1.3
Eastern Fields	5,217	57	.9
Michigan	3,464	38	.6
Kentucky	3,162	35	.5
Indiana	2,756	31	.5
Montana	2,155	24	.4
Nebraska	588	6	.1
Utah	385	4	.1
Alabama	245	3	-
Florida	153	2	-
	575,657	6,426	100.0

The

GEOLOGIC COLUMN FOR SOUTHERN ILLINOIS

and the list of

OIL AND GAS PRODUCING STRATA IN ILLINOIS

formerly included with each issue of the Drilling Report will be furnished at the beginning of each subscription period, as a supplement. Please retain said supplement for your reference.

LIST OF POOLS INCORPORATED INTO OTHER POOLS BY CONSOLIDATION

Original Pool Name	Present Pool Assignment	Date of Consolidation
Aden North	Aden Consol.	1944
Albion North	Albion Consol.	1944
Barnhill East	Goldengate Consol.	1944
Bible Grove Consol.	Sailor Springs Consol.	1949
Bible Grove East	Sailor Springs Consol.	1948
Blairsville	Bungay Consol.	1951
Bonpas	Parkersburg Consol.	1951
Bonpas West	Parkersburg Consol.	1944
Boos	Clay City Consol.	1941
Boos East	Clay City Consol.	1947
Boos North	Clay City Consol.	1948
Boyleston Consol.	Clay City Consol.	1948
Brownsville	Stokes-Brownsville	1946
Burnt Prairie	Goldengate Consol.	1947
Calvin	New Harmony Consol. & Phillipstown Consol.	1941
Calvin North	Phillipstown Consol.	1948
Cisne	Clay City Consol.	1948
Covington	Clay City Consol.	1944
Covington East	Clay City Consol.	1948
Cowling	New Harmony Consol.	1947
Dead River	New Haven Consol.	1950
Dundas Consol.	Clay City Consol.	1948
Enterprise	Clay City Consol.	1941
Enterprise West	Clay City Consol.	1941
Epworth East	Epworth Consol.	1951
Friendsville	New Harmony Consol.	1949
Friendsville South	New Harmony Consol.	1949
Gallagher	Calhoun Consol.	1946
Geff	Clay City Consol.	1947
Geff West	Clay City Consol.	1948
Grayville	Phillipstown Consol.	1948
Grayville West	Albion Consol.	1949
Griffin	New Harmony Consol.	1941
Hoodville	Dale Consol.	1943
Hoosier	Sailor Springs Consol.	1948
Hoosier North	Sailor Springs Consol.	1948
Ingraham West	Sailor Springs Consol.	1948
Inman	Inman West Consol.	1950
Inman Central	Inman West Consol.	1949
Inman North	Inman West Consol.	1949
Inman South	Inman West Consol.	1950
Keensburg Consol.	New Harmony Consol.	1948
Lancaster West	Berryville Consol.	1949
Leech Consol.	Goldengate Consol.	1948
Mason South	Iola Consol.	1948
Maud Central	New Harmony Consol.	1949
Maud Consol.	New Harmony Consol.	1951
Maud North Consol.	New Harmony Consol.	1951
Maud West	New Harmony Consol.	1948

LIST OF POOLS INCORPORATED INTO OTHER POOLS BY CONSOLIDATION (Continued)

Original Pool Name	Present Pool Assignment	Date of Consolidation
Maunie	Maunie South	1948
Mt. Carmel West	New Harmony Consol.	1948
Mt. Erie	Clay City Consol.	1944
Mt. Erie South	Clay City Consol.	1948
New Haven North	Concord East Consol.	1950
New Haven West	Inman East Consol.	1949
Noble	Clay City Consol.	1948
Noble North	Clay City Consol.	1948
Noble South	Clay City Consol.	1948
Olney East	Olney Consol.	1949
Parkersburg North	Parkersburg Consol.	1951
Patton	Allendale	1948
Patton West	Allendale	1948
Roundprairie	Johnsonville Consol.	1941
Rural Hill	Dale Consol.	1951
Sailor Springs South	Sailor Springs Consol.	1942
Sailor Springs West	Sailor Springs Consol.	1949
Sims	Johnsonville Consol.	1948
Sims North	Johnsonville Consol.	1945
Springerton	Bungay Consol.	1946
West Frankfort South	West Frankfort	1948
West Liberty	Clay City Consol.	1941
Willow Hill Consol.	Clay City Consol.	1948
Willow Hill North	Clay City Consol.	1947
Woburn South	Woburn Consol.	1950

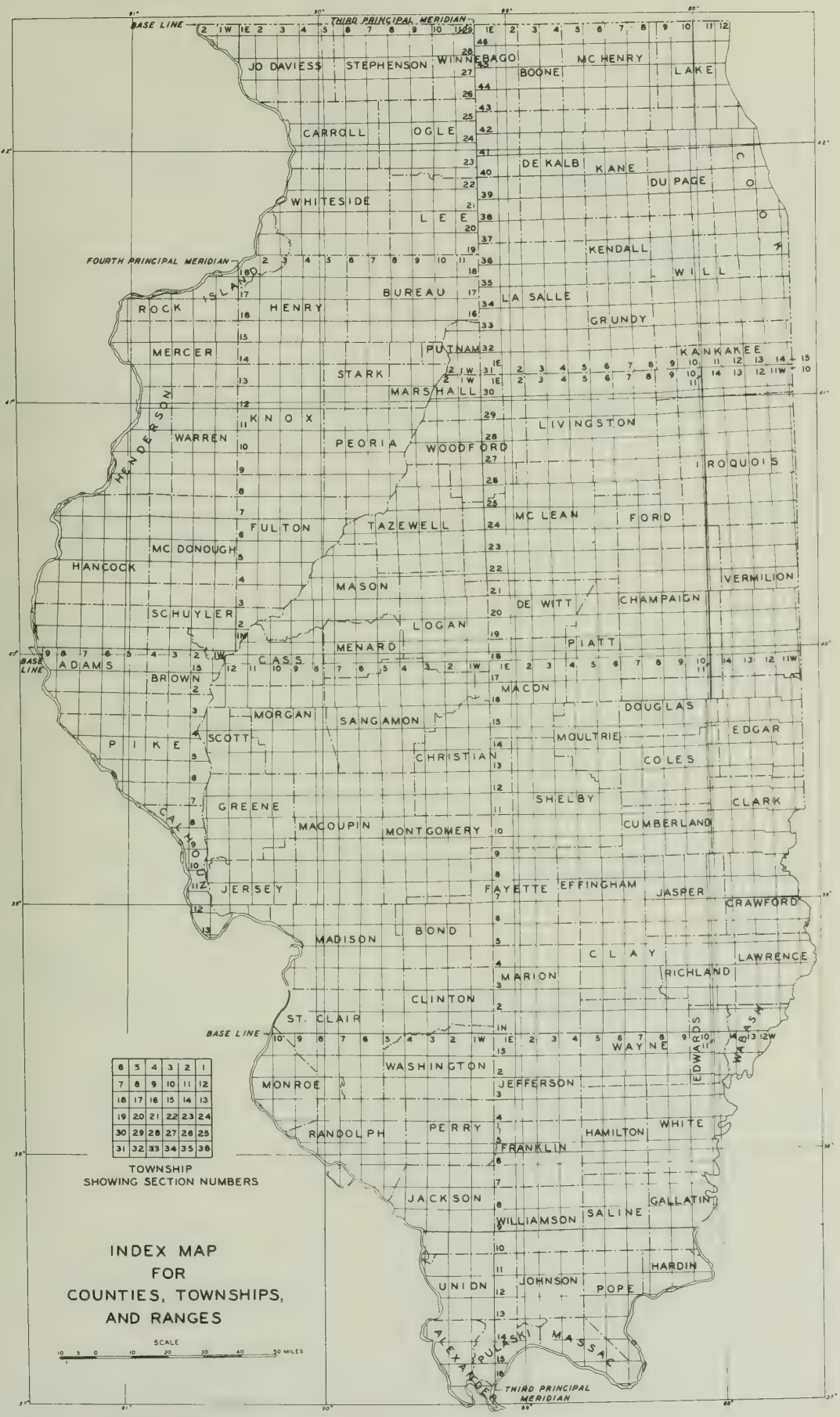

INDEX MAP
FOR
COUNTIES, TOWNSHIPS,
AND RANGES

DRILLING BY COUNTIES

WELLS COMPLETED BETWEEN FEBRUARY 27 AND APRIL 1, 1952,

AND WILDCAT WELLS DRILLING ON APRIL 1

(Abbreviations used in this report will be found on the last page.)
(Errata, old wells deepened, reconditioned old wells follow list of drilling wells.)

ALEXANDER COUNTY

16S, 2W, Goose Island Twp.
19, 235' from S. line, 310' from E. line, SW NE. Prindle & Vick #1 Petty. SD 1048' 4-1-52 Spd. 8-22-50 WF*

17S, 2W, Dog Tooth Twp.
15, 650' from N. line, 340' from W. line, NW NW. Vick Oil Co. #1 Smith. SD 1800' 4-1-52 Spd. 5-2-51 WF.

BOND COUNTY

4N, 3W, Mills Twp.
20, 370' from N. line, 330' from E. line, SW NW. T. S. Doran #1 Gaffner. D&A 3-4-52 TD 1241' Ste. Genevieve ls., top 1139' Spd. 2-27-52 WF.

33, NE SW NW. J. C. Nickerson #1 E. Utlaut. LOC 4-1-52 WF.

4N, 4W, Burgess Twp.
10, SW SE SE. B. Shipman #1 Haller. Abd. Loc. 4-1-52 WF.

7N, 3W, LaGrange Twp.
30, NW SW SW. T. R. Kerwin #1 Wafer. D&A 3-11-52 TD 947' Ste. Genevieve ls., top 944' Spd. 2-4-52 Panama Pool.

CHRISTIAN COUNTY

12N, 1E, Pana Twp.
27, 330' from S. line, 2310' from E. line, SE. H. F. Robison #1 Ferre Bros. D&A (CDU)** 4-1-52 Spd. 2-21-52 WN*** (Pana Pool).

13N, 1E, Prairieton Twp.
16, NE NW SW. H. L. Cooper #2 I. Traughber. D&A (SO) 3-25-52 TD 2344' PB 2327' Devonian ls., top 2302' Spd. 5-10-51 Acidized 3000 gals. Assumption North Pool.

13N, 1W, May Twp.
13, SE SE SE. Kamco Oil Co. #1 V. Hackenburg. Tstg. 4-1-52 Spd. 3-3-52 WF.

13N, 2W, Taylorville Twp.
25, NW SE SE. J. W. Miloncus #1 M & M Ranch. TD 820' 4-1-52 Spd. 9-20-51 WF.

* Wildcat far - more than 2 miles from production.
** Completion data unreported; will be given when available; not included in total completions for month.
*** Wildcat near - from ½ to 2 miles from production.

CLARK COUNTY

9N, 13W, Orange Twp.
11, NE NW SE. Continental #1 T. & G. Drummond. Drlg. 200' 4-1-52 Spd. 3-30-52 WF.

9N, 14W, Johnson Twp.
33, SW NW SW. Progress Oil Corp. #1 Snearley. D&A 3-25-52 TD 2595' PB 2300' Devonian ls., top 2505' Spd. 11-7-51 WN (Johnson South Pool).

11N, 14W, Parker Twp.
23, C E½ SE SE. J. R. Shake #1 Southard. Fsg. 910' 4-1-52 Spd. 11-28-51 WF.

12N, 13W, Dolson Twp.
25, SW NE SW. C. M. Faulkner #1 Frank Miller. D&A 3-4-52 TD 700' Spd. 2-23-52 WF.

CLAY COUNTY

2N, 5E, Xenia Twp.
11, NW SW SE. National Assoc. Pet. #1 Bible-Stoops Comm. Comp. 3-4-52 TD 2550' IP 47 BOP & 40 BW Cypress ss., top 2538' Spd. 8-6-51 Shot 10 qts. Xenia East Pool.

11, SW SW SE. National Assoc. Pet. #2 Bible-Stoops Comm. Comp. 3-4-52 TD 2552' IP 47 BOP & 24 BW Cypress ss., top 2516' Spd. 10-5-51 Shot 10 qts. Xenia East Pool.

14, NE NW NE. National Assoc. Pet. #1 Schel Bryan. Comp. 3-4-52 IP 36 BOP & 60 BW TD 2547' Cypress ss., top 2535' Spd. 10-19-51 Shot 10 qts. Xenia East Pool.

14, NW NW NE. National Assoc. Pet. #3 S. Bryan. Comp. 3-4-52 IP 24 BOP TD 2736' Bethel ss., top 2710' Spd. 11-22-51 Shot 15 qts. Xenia East Pool. NEW PAY IN POOL.

2N, 6E, Harter Twp.
11, SW NW SE. Aurora Gasoline Co. #1 Valbert. Tstg. 4-1-52 Spd. 2-1-52 WF.

14, NW NW SE. Horn & Faulkner #1 Lee. LOC 4-1-52 WN (Zenith North Pool).

15, SW SE SW. D. Baines #1 L. R. McGrew. D&A 3-25-52 TD 3220' Ste. Genevieve ls., top 3069' Spd. 3-7-52 WN (Zenith North Pool).

2N, 7E, Stanford Twp.
7, SW SW SE. Superior Oil #1 F. A. Lusk. POP 4-1-52 Spd. 2-28-52 WN (Stanford South Pool).

3N, 6E, Harter Twp.
7, 1040' from S. line, 990' from W. line, SW SW. National Assoc. Pet. #2 Spiker-Sefton Comm. "A". D&A 3-4-52 TD 2958' St. Louis ls., top 2944' Spd. 7-24-51 Oskaloosa East Pool.

7, 1040' from S. line, 330' from W. line, SW SW. National Assoc. Pet. #3 Spiker-Sefton Comm. "A". D&A 3-4-52 TD 2968' St. Louis ls., top 2957' Spd. 8-9-51 Oskaloosa East Pool.

CLAY COUNTY (Continued)

3N, 7E, Stanford Twp.

34, NE NE NE. Ashland et al #1 V. Hoard et al. Drlg. 4-1-52 Spd. 3-28-52 WN (Stanford Pool).

4N, 7E, Hoosier Twp.

12, NE SW SW. G. S. Marvin & Leslie Oil Co. #1 Hastings "B". Comp. 4-1-52 IP 22 BOP TD 2623' Cypress ss., top 2602' Spd. 8-5-51 Shot 18 qts. Sailor Springs Cons. Pool.

5N, 5E, Larkinsburg Twp.

17, NW SW SE. Wayne Misener #1 Phifer. D&A 3-4-52 TD 2535' St. Louis ls., top 2523' Spd. 11-6-51 Iola Cons. Pool.

18, NE SW NE. National Assoc. Pet. #1 A. R. Ranes. D&A (SO) 3-4-52 TD 2495' Ste. Genevieve ls., top 2459' Spd. 10-31-51 Acidized 1500 gals. Iola West Pool.

5N, 6E, Blair Twp.

15, NW NE SE. Misner Drlg. Co. #1 G. F. Van Dyke. POP 4-1-52 Spd. 3-3-52 WN (Hord Pool).

35, 940' from S. line, 340' from W. line, SE NW. Webster & Shirk #1 Ned Zink. Comp. 3-4-52 IP 102 BOP & 5 BW TD 2799' Rosiclare ls., top 2775' Spd. 1-26-52 Acidized 3500 gals. Hord South Pool.

CLINTON COUNTY

1N, 2W, Lake Twp.

3, NE NE SW. Ryan Oil Co. #1 E. Brink. Drlg. 105' 4-1-52 Spd. 3-30-52 WN (Hoffman Pool).

2N, 1W, Meridian Twp.

30, SW NE SE. L. P. Holst #1 Miesner. D&A 4-1-52 TD 1450' Paint Creek ss., top 1428' Spd. 3-22-52 WN (Shattuc Pool).

2N, 3W, Wade Twp.

2, 1085' from N. line, 618' from W. line, NE SE. R. Starr #1 Schoemaker. Comp. 3-25-52 IP 17 BOP TD 1044' Cypress ss., top 1038' Spd. 11-28-51 Shot 10 qts. Carlyle Pool.

2N, 4W, Breese Twp.

1, 330' from N. line, 1180' from E. line, NE SE. J. Simpkins et al #1 E. Meyer. D&A 3-4-52 TD 2414' Devonian ls., top 2333' Spd. 2-12-52 Frogtown North Pool.

3N, 3W, Wheatfield Twp.

31, NE SW SE. W. C. McBride, Inc. #7 Schroeder. Comp. 3-4-52 IP 202 BOP & 950 BW TD 2264' Devonian ss., top 2250' Spd. 12-28-51 Acidized 2000 gals. Frogtown North Pool.

3N, 4W, St. Rose Twp.

36, E½ NE SE. Gulf #2 T. Liening. D&A 3-4-52 TD 2425' Devonian ls., top 2317' Spd. 2-13-52 Frogtown North Pool.

CLINTON COUNTY (Continued)
1S, 5W, Looking Glass Twp.
17, S½ SE NE. L. Kapp #1 Bender. D&A 3-4-52 TD 2103' Devonian ls., top 2027' Spd. 2-18-52 New Memphis South Pool.

CRAWFORD COUNTY
6N, 12W, Honey Creek Twp.
28, SE SW SE. Ervin & Bassett #1 O. Clark. Comp. 3-11-52 IP 11 BOP & 27 BW TD 1063' Pennsylvanian ss., top 1040' Spd. 1-25-52 Shot 60 qts. New Hebron Pool.

28, SW SE SE. Ervin & Bassett #1 Sears. Comp. 3-11-52 IP 24 BOP TD 1055' Pennsylvanian ss., top 986' Spd. 2-19-52 Shot 40 qts. New Hebron Pool.

6N, 13W, Oblong Twp.
9, SE NW NE. F. T. Whittinghill #1 Wall Hrs. D&A 3-4-52 TD 1020' Pennsylvanian ss., top 1010' Spd. 12-14-51 Main Pool.

11, SW SW NW. Red Fern Oil Corp. #1 C. Griswold. Comp. 4-1-52 IP 10 BOP TD 969' Pennsylvanian ss., top 931'. Spd. 3-5-52 Shot 25 qts. Main Pool.

7N, 12W, Prairie Twp.
5, SE NW SW. M. Guyer #1 Burris. Comp. 3-18-52 IP 5 BOP TD 1120' PB 1105' Pennsylvanian ss., top 1069' Spd. 1-31-52 Main Pool.

8N, 14W, Licking Twp.
2, SE SE NE. Dr. B. Roan #1 L. Wilkin. D&A 3-11-52 TD 1060' Pennsylvanian ss., top 708' Spd. 9-25-51 Bellair Pool.

CUMBERLAND COUNTY
9N, 10E, Crooked Creek Twp.
13, SE NW SE. Continental #1 B. Sharp. D&A 3-4-52 TD 1585' Salem ls., top 1494' Spd. 2-23-52 WN (York Pool).

DEWITT COUNTY
19N, 1E, Tunbridge Twp.
25, 930' from N. line, 330' from E. line, NE. Theo. Myers #1 Fink. Spd. 4-1-52 WF.

DOUGLAS COUNTY
16N, 9E, Camargo Twp.
3, NW NW NE. E. Paul Spicer #1 Barrick. LOC 4-1-52 WF.

EDGAR COUNTY
13N, 13W, Grandview Twp.
15, NE NW NW. Peoria Parking Service, Inc. #1 Edward R. Bussart. D&A 4-1-52 TD 539' Pennsylvanian ss., top 350' Spd. 3-3-52 Dudley Pool.

14N, 13W, Shiloh Twp.
2, NW NE NE. M. L. Livengood #1 J. & W. P. Englum. SD 4-1-52 Spd. 11-26-51 WF.

EDWARDS COUNTY
1N, 10E, Shelby Twp.
8, SE NE SW. Calvert Drlg., Inc. #1 Miller. Comp. 3-25-52 IP 135 BOP & 25 BW TD 3300' PB 3285' Lower Ohara, Rosiclare, McClosky ls. Spd. 2-23-52 Acidized 2000 gals. Bennington Pool.

EDWARDS COUNTY (Continued)

1N, 14W, Salem Twp.

17, NE SE NW. Magnolia #1 R. Ulm. D&A 3-4-52 TD 3191' Ste. Genevieve ls., top 3040' Spd. 2-12-52 WN (Parkersburg South Pool).

1S, 14W, Bone Gap Twp.

18, NE SW SW. V. R. Gallagher #1 George Smith. Comp. 3-11-52 IP 33 BOP & 2 BW TD 2310' Waltersburg ss., top 2297' Spd. 2-14-52 Bone Gap South Pool.

18, SE SW SW. V. R. Gallagher #2 G. Smith. Comp. 3-11-52 IP 25 BOP & 1½ BW TD 2305' Waltersburg ss., top 2297' Spd. 2-21-52 Bone Gap South Pool.

18, NW SW SW. V. R. Gallagher #3 G. Smith. D&A 3-18-52 TD 2320' Menard ls., top 2293' Spd. 2-29-52 Bone Gap South Pool.

2S, 10E, Dixon Twp.

31, NW NW SE. A. J. Slagter, Jr. #1 C. Vallette. WOC 4-1-52 Spd. 11-1-51 WN (Mitchell Pool).

3S, 14W, French Creek Twp.

8, SE SW NW. National Assoc. Pet. #1 H. O. Allison. D&A 3-4-52 TD 3194' St. Louis ls., top 3181' Spd. 9-6-51 WN (Phillipstown Cons. Pool).

EFFINGHAM COUNTY

6N, 5E, Mason Twp.

23, SE SE SW. T. H. McCullough #1 W. R. Bell. D&A (SO) 3-4-52 TD 2476' Ste. Genevieve ls., top 2418' Spd. 11-22-51 Acidized 3000 gals. Mason Pool.

6N, 6E, Union Twp.

2, SW SW NW. T. Lindsay #1 A. Horath. D&A 3-4-52 TD 2775' Ste. Genevieve ls., top 2657' Spd. 1-23-52 WF.

FAYETTE COUNTY

4N, 1W, Pope Twp.

35, SE NW SW. R. V. Henderson #1 S. F. Carter. D&A 3-11-52 TD 1715' Ste. Genevieve ls., top 1631' Spd. 2-22-52 WF.

5N, 3E, Lone Grove Twp.

26, 330' from S. line, 495' from W. line, NE SW. H. Luttrell #1 Bernhardt. D&A 3-25-52 TD 2052' Bethel ss., top 2046' Spd. 3-18-52 WF.

8N, 3E, Loudon Twp.

24, NE NW SE. W. L. Beldon #3 Rickett. D&A 3-11-52 TD 1641' Paint Creek ss., top 1636' Spd. 12-6-51 Louden Pool.

28, 1270' from N. line, 100' from W. line, NW NW. Carter #G-6 Weaber-Horn. Comp. 3-11-52 IP 320,000 cu. ft. gas. TD 1095' Tar Springs ss., top 1088' Spd. 2-28-52 Louden Pool.

8N, 1W, South Hurricane Twp.

13, NW NE NE. Pure Oil Co. #1 R. C. Millhon. LOC 4-1-52 WF.

FRANKLIN COUNTY

5S, 1E, Goode Twp.

33, NW SW NW. G. H. Smith et al #1 J. W. Johnson. LOC 4-1-52 WF.

FRANKLIN COUNTY (Continued)

5S, 3E, Ewing Twp.

3, NE SE SE. Stanford Oil #1 J. M. Mitchell. Drlg. 1665' 4-1-52 Spd. 3-26-52 WN (Ewing Pool).

6S, 1E, Tyrone Twp.

29, SW NW NW. National Assoc. Pet. #1 M. Lipe. D&A 3-4-52 TD 2926' St. Louis ls., top 2920' Spd. 9-4-51 WF.

GALLATIN COUNTY

7S, 10E, New Haven Twp.

20, SW NE SE. Ashland Oil & Refining #1 H. Hines. LOC 4-1-52 WN (Herald East Pool).

8S, 9E, Ridgway Twp.

26, NW NW SW. N. V. Duncan #1 A. Drone. Comp. 3-18-52 IP 49 BOP & 2 BW TD 2983' PB 2800' Aux Vases ss., top 2782' Spd. 1-31-52 Shot 40 qts. Inman West Cons. Pool.

HAMILTON COUNTY

4S, 7E, Beaver Creek Twp.

22, SE NE SW. C. E. Brehm #1 G. R. Bennett et al. D&A 3-18-52 TD 3329' Aux Vases ss., top 3321' Spd. 3-6-52 Bungay Cons. Pool.

5S, 5E, Knight Prairie Twp.

34, SW SE NE. Mark Twain Oil Prod. #1 Clark. Tstg. 4-1-52 Spd. 11-9-51 WN (Rural Hill North Pool).

5S, 6E, McLeansboro Twp.

20, NE NW SW. Stanford Oil #1 S. L. Roy et al. D&A 3-4-52 TD 3491' Ste. Genevieve ls., top 3362' Spd. 2-9-52 WF.

5S, 7E, Crook Twp.

26, SE NW SW. Aubry-Tennant #1 Dolan. D&A 3-18-52 TD 3509' Ste. Genevieve ls., top 3352' Spd. 2-27-52 WF.

6S, 5E, Flannigan Twp.

15, NE SW SW. Carter Oil #1 J. D. Lockwood. POP 4-1-52 Spd. 12-17-51 WN (Dale Cons. Pool).

28, SW SW NE. C. E. Brehm #1 O. Braden. D&A 3-11-52 TD 3386' Ste. Genevieve ls., top 3300' Spd. 2-25-52 Flannigan Pool.

35, NE NW SW. Superior Sign Co. #1 M. C. Moore. D&A 4-1-52 TD 3451' Ste. Genevieve ls., top 3338' Spd. 3-16-52 Dale Cons. Pool.

6S, 6E, Twigg Twp.

9, SE NE NE. H. V. Spires #4 Cottingham. Comp. 3-11-52 IP 105 BOP TD 3060' Aux Vases ss., top 3048' Spd. 1-24-52 Shot 50 qts. Dale Cons. Pool.

9, NW NE NE. H. V. Spires #5 Cottingham. Comp. 4-1-52 IP 300 BOP & 7 BW TD 3076' Aux Vases ss., top 3059' Spd. 2-15-52 Shot 87 qts. Dale Cons. Pool.

19, SW NE NW. E. H. Kaufman #1 C. Hayes. Comp. 3-4-52 IP 89 BOP & 12 BW TD 3171' Aux Vases ss., top 3149' Spd. 1-20-52 Shot 65 qts. Dale Cons. Pool.

HAMILTON COUNTY (Continued)

7S, 5E, Flannigan Twp.

8, NE NW NE. Q. B. Mitchell #2 H. Barnett. D&A (CDU) 4-1-52 Spd. 2-12-52 WN (Cantrell Pool).

18, 330' from S. line, 231' from W. line, NE SE NW. W. L. McGlasson #1 McFarland. Comp. 3-4-52 IP 150 BOP TD 3135' Aux Vases ss., top 3122' Spd. 12-21-51 Shot 34 qts. Cantrell South Pool.

18, 380' from N. line, 660' from E. line, SW SE. W. J. McGlasson #1 Minton. D&A 3-4-52 TD 3303' Ste. Genevieve ls., top 3170' Spd. 5-31-51 West End Pool.

7S, 7E, Mayberry Twp.

9, SE SW NE. Texas #1 Warren Hrs. RURT 4-1-52 WF.

JASPER COUNTY

5N, 8E, South Muddy Twp.

20, NE NW SW. Aurora Gasoline Co. #1 C. Birch. LOC 4-1-52 WN (Sailor Springs Cons. Pool).

5N, 10E, Fox Twp.

21, SE NE NE. Calvert Drlg., Inc. #1 H. L. Eberhardt. Tstg. 4-1-52 Spd. 3-15-52 WN (Clay City Cons. Pool).

5N, 11E, Ste. Marie Twp.

7, SW SE SE. Aurora Gasoline Co. #1 Weiscope. Drlg. 2450' 4-1-52 Spd. 3-29-52 WN (Ste. Marie Pool).

6N, 9E, Small Wood Twp.

22, SE SE SW. D. Slape #1 F. Brooks. POP 4-1-52 Spd. 2-26-52 WN (Bogota Pool).

7N, 14W, Hunt City Twp.

4, 2536' from N. line, 1650' from W. line, Frac. NW. Continental #1 G. E. McCoy. Comp. 3-4-52 IP 154 BOP & 16 BW TD 1850' Fredonia ls., top 1844' Spd. 2-10-52 Acidized 2000 gals. DISCOVERY WELL OF HUNT CITY EAST POOL.

JEFFERSON COUNTY

1S, 2E, Rome Twp.

9, SE NE SW. R. J. McFarland #1 Ray Hrs. Comp. 4-1-52 IP 25 BOP & 10 BW TD 1935' Bethel ss., top 1930' Spd. 12-28-51 Shot 10 qts. Dix Pool.

3S, 2E, McClellan Twp.

10, NE SW SE. Slivka & Son #1 J. W. Dare. Comp. 3-4-52 IP 50 BOP TD 2814' PB 2509' Bethel ss., top 2491' Spd. 12-28-51 Shot 30 qts. DISCOVERY WELL OF WILLIAMS SOUTH POOL.

3S, 4E, Pendletown Twp.

8, NW SE NW. Peak Drlg. Co. #2 Brown. Comp. 3-4-52 IP 327 BOP TD 3076' PB 3050' McClosky ls., top 3040' Spd. 10-17-51 Lynchburg Pool.

4S, 2E, Elk Prairie Twp.

31, NE SE SE. Texas #4 Inland Steel Co. D&A 3-11-52 TD 2972' St. Louis ls., top 2970' Spd. 2-28-52 WN (Fitzgerrell Pool).

LAWRENCE COUNTY

2N, 12W, Denison Twp.
9, 400' from S. line, 340' from W. line, SW NW. Robinson & Goodwin #1 Mieure. Comp. 3-4-52 IP 2 BOP & 5 BW TD 1522' Pennsylvanian ss., top 1502' Spd. 11-24-51 Shot 40 qts. Ruark Pool.

2N, 13W, Lukin Twp.
2, NW NW SE. G. C. Schoonmaker #1 W. R. McClain. D&A 4-1-52 TD 2500' Ste. Genevieve ls., top 2406' Spd. 3-9-52 WN (Helena Pool).

3N, 11W, Denison Twp.
20, NE SW SW. W. E. Bailor #4 Leighty Hrs. D&A (SO) 3-25-52 TD 1908' Ste. Genevieve ls., top 1805' Spd. 10-4-51 Lawrence Pool.

3N, 12W, Lawrence Twp.
4, SW SE NW. Bury Drlg. Co. #1 R. Stoltz. D&A 3-18-52 TD 1005' Pennsylvanian ss., top 993' Spd. 12-31-51 Shot 40 qts. Lawrence Pool.

14, 1320' from S. line, 20' from E. line, NE. Roger Kirkwood #2 Kirkwood. Comp. 3-4-52 IP 15 BOP TD 1793' McClosky ls., top 1763' Spd. 11-29-51 Acidized 4000 gals. Lawrence Pool.

3N, 12W, Lukin Twp.
32, NW SE NE. T. S. Hults #1 S. Moore. D&A 3-4-52 TD 2230' Ste. Genevieve ls., top 2175' Spd. 2-22-52 Lawrence Pool.

4N, 11W, Lawrence Twp.
19, 330' from S. line, 330' from W. line, N½ Frac. SW. Olds Oil Co. #1 M. Weger Comm. Drlg. 1577' 4-1-52 Spd. 3-26-52 WF.

LOGAN COUNTY

18N, 3W, Elkhart Twp.
36, W½ SE NW. Herman C. Herring #1 Bryson-Higgins Comm. Fsg. 690' 4-1-52 Spd. 2-25-52 WF.

MCLEAN COUNTY

23N, 1E, Dale Twp.
4, 600' from N. line, 1232' from W. line, NW. R. B. Kintop #1 W. R. Johnson. LOC 4-1-52 WF.

MACOUPIN COUNTY

8N, 8W, Hillyard Twp.
15, 330' from S. line, 280' from W. line, SE. M. Mazzarino #3 Snedecker. MIRT 4-1-52 WF.

MADISON COUNTY

4N, 5W, Saline Twp.
10, NW NE SE. Noah Pet. Co. #1 A. Hirschi. LOC 4-1-52 WF.

4N, 6W, Marine Twp.
30, NW NW SE. R. Hurst #1 Vogelbacker. D&A (CDU) 4-1-52 Spd. 2-26-52 WF.

5N, 6W, Alhambra Twp.
5, 500' from S. line, 330' from W. line, SW SE. J. Kesl #1 J. Goren. Spd. 3-31-52 WF.

MADISON COUNTY (Continued)
6N, 6W, Olive Twp.
34, 242' from S. line, 385' from E. line, SE NW. G. Cassens #1 Hertel. D&A 3-18-52 TD 590' Pennsylvanian ss., top 551' Spd. 2-28-52 WN (Livingston South Pool).

MARION COUNTY
1N, 1E, Centralia Twp.
3, 940' from S. line, 990' from W. line, SE. Texas #3 Franke-Meyer Unit. Comp. 3-25-52 IP 190 BOP TD 3360' Devonian ls., top 3340' Spd. 2-9-52 Acidized 1500 gals. Raccoon Lake Pool.

2N, 1E, Odin Twp.
2, NE NW SE. J. C. & C. M. Fischer #1 Hurd. PITS 4-1-52 WN (Odin Pool).

MONROE COUNTY
2S, 10W, Bluff Twp.
31, 260' from S. line, 472' from E. line, NE. Carl Jensen #1 Stumpf. Drlg. 960' 4-1-52 Spd. 1-23-52 WF.

MONTGOMERY COUNTY
7N, 5W, Walshville Twp.
3, 475' from N. line, 330' from E. line, SE NE. E. White #1 E. Hoisington. D&A 4-1-52 TD 662' Spd. 3-18-52 WF,

10N, 4W, Raymond Twp.
15, SE SW SE. Magnolia #3 L. S. Foster. Comp. 3-4-52 IP 12 BOP TD 599' Pennsylvanian ss., top 594' Spd. 2-18-52 Raymond East Pool.

15, NE SW SE. Magnolia #4 L. S. Foster. D&A 3-18-52 TD 1008' Ste. Genevieve ls., top 922' Spd. 2-29-52 Raymond East Pool.

15, NE SE SW. A. J. Walker #2 M. Bradford. D&A 3-11-52 TD 620' Pennsylvanian ss., top 606' Spd. 3-7-52 Raymond East Pool.

22, NW NW NE. L. Marsch #1 W. G. Pope. Comp. 3-18-52 IP 10 BOP TD 617' PB 604' Pennsylvanian ss., top 598' Spd. 11-17-51 Shot 3 qts. marbles. Raymond East Pool.

MORGAN COUNTY
13N, 8W, Waverly Twp.
8, 691' from S. line, 330' from W. line, NE SE. Gordon W. Fielder #1 Henry Miner. TD 1237' 4-1-52 Spd. 1-9-52 WN (Waverly Pool).

PERRY COUNTY
4S, 1W, Tamaroa Twp.
11, SE SW SW. George Zicos #1 A. Eater. TD 1254' 4-1-52 Spd. 3-11-52 WN (Tamaroa Pool).

RANDOLPH COUNTY
4S, 5W, Tilden Twp.
9, SE SE NW. D. Baines #1 M. W. Magann. D&A 3-25-52 TD 2309' Devonian ls., top 2230' Spd. 3-4-52 WN (Tilden Pool).

RANDOLPH COUNTY (Continued)

4S, 5W, Coulterville Twp.
10, 280' from S. line, 350' from W. line, SE SW. S. Tipps #1 F. Palmer. Drlg. 2100' 4-1-52 Spd. 3-22-52 WN (Tilden Pool).

4S, 5W, Tilden Twp.
21, C N½ NW SW. G. Schoonmaker #1 J. Gelonek. Drlg. 1890' 4-1-52 Spd. 3-24-52 WN (Tilden Pool).

4S, 5W, Coulterville Twp.
28, 940' from N. line, 660' from E. line, NE NW. R. Halbert #1 Arnold. D&A 3-11-52 TD 2378' Silurian ls., top 2304' Spd. 2-13-52 WN (Tilden Pool).

4S, 5W, Sparta Twp.
29, SW NW SE. D. Baines #1 Robertson Bros. D&A 3-4-52 TD 2293' Silurian ls., top 2240' Spd. 1-1-52 WN (Sparta Pool).

5S, 6W, Central Twp.
21, NW NW SE. Peak Drlg. Co. #1 B. Boynton. Drlg. 975' 4-1-52 Spd. 3-28-52 WF.

RICHLAND COUNTY

2N, 14W, Bonpas Twp.
10, NW NW SW. Calvert Drlg., Inc. #1 Forney. MIRT 4-1-52 WN (Parkersburg Cons. Pool).

5N, 10E, Preston Twp.
28, SE NE NW. Calvert Drlg., Inc. #1 C. Manning. D&A 3-4-52 TD 2956' Ste. Genevieve ls., top 2848' Spd. 2-25-52 Clay City Cons. Pool.

28, NW NE SW. Calvert Drlg., Inc. #1 Williamson. Comp. 3-4-52 IP 37 BOP & 4 BW TD 2960' PB 2895' McClosky ls., top 2887' Spd. 1-29-52 Acidized 2000 gals. Clay City Cons. Pool.

34, NE SE NW. Aurora Gas #1 R. P. Combs. LOC 4-1-52 WN (Dundas East Pool).

SALINE COUNTY

7S, 7E, Rector Twp.
21, SW SE SW. Bond Jones #1 Mahoney "A". POP 4-1-52 Spd. 3-1-52 WN (Broughton South Pool).

8S, 6E, Raleigh Twp.
2, NW NE NW. Sanders & Fye #1 J. Mitchell. D&A 3-18-52 TD 3077' Ste. Genevieve ls., top 2957' Spd. 2-28-52 WF.

8S, 7E, Eldorado Twp.
1, SE SW SE. W. L. Griffith #1 C. E. Seten. D&A 3-25-52 TD 2667' Paint Creek ss., top 2601' Spd. 3-4-52 WN (Omaha West Pool).

7, 630' from N. line, 330' from W. line, NW SE. R. P. Hennig #1 Barrit. LOC 4-1-52 WN (Eldorado Pool).

SANGAMON COUNTY

15N, 3W, Cooper Twp.
3, SW SW NW. Cliff Perardi #1 Morris. D&A 3-4-52 TD 790' Ste. Genevieve ls., top 760' Spd. 11-1-51 WN (Roby Pool).

SHELBY COUNTY

11N, 4E, Shelbyville Twp.

27, NE NE SW. Lynch Oil Co. #1 F. R. Dove. Comp. 3-11-52 IP 17 BOP & 2 BW TD 3301' PB 1825' Aux Vases ss., top 1811' Spd. 6-27-51 Shot 5 qts. marbles DISCOVERY WELL OF SHELBYVILLE EAST POOL.

12N, 3E, Ridge Twp.

23, SE NE SE. J. G. Brown & Assoc. #1 D. A. Smith. D&A 3-18-52 TD 1720' Cypres ss., top 1692' Spd. 3-9-52 WF.

13N, 2E, Flat Branch Twp.

30, 330' from S. line, 673' from E. line, NW NE. A. Branyan et al #1 J. Van Sykel. D&A 3-4-52 TD 2515' Devonian ls., top 2494' Spd. 2-1-52 WF.

14N, 2E, Moweaqua Twp.

35, SE SW SW. E. Landon #1 N. W. Stewart Est. TD 1130' 4-1-52 Spd. 1-10-52 WF.

TAZEWELL COUNTY

26N, 3W, Washington Twp.

5, 6' from S. line, 356' from E. line, SE. J. Dietrich & S. Baumann #1 T. O. Short. SD 640' 4-1-52 Spd. 5-24-49 WF.

WABASH COUNTY

1N, 11W, Wabash Twp.

18, C W½ SW NW. W. H. Bass #5 N. A. Fox. D&A 3-18-52 TD 1558' Biehl ss., top 1545' Spd. 2-21-52 Allendale Pool.

1N, 12W, Wabash Twp.

33, SW SW NW. Ben Nation #1 Buchanan. Comp. 4-1-52 IP 46 BOP TD 1695' Tar Springs ss., top 1691' Spd. 2-6-52 Mt. Carmel Pool.

1S, 13W, Bellmont Twp.

32, NW NE NW. Ashland & Paco Pet. Co. #3 J. W. Ravenstein Hrs. Comp. 3-25-52 IP 30 BOP TD 2635' Bethel ss., top 2614' Spd. 1-26-52 Shot 100 qts. New Harmony Cons. Pool.

32, 922' from N. line, 330' from W. line, NE NW. Ashland & Paco Pet. Co. #4 Ravenstein. Comp. 4-1-52 IP 22 BOP TD 2630' Bethel ss., top 2615' Spd. 2-21-52 Shot 20 qts. New Harmony Cons. Pool.

32, SW NE SW. Skiles Oil Corp. #6 Ewald Hrs. Comp. 4-1-52 IP 16 BOP TD 2616' Bethel ss., top 2599' Spd. 3-1-52 Shot 30 qts. New Harmony Cons. Pool.

32, NE NE SW. Skiles Oil Corp. #16 Ewald Hrs. Comp. 4-1-52 IP 14 BOP TD 2595' Bethel ss., top 2579' Spd. 3-10-52 Shot 30 qts. New Harmony Cons. Pool.

WASHINGTON COUNTY

1S, 4W, Okawville Twp.

22, NW NW SE. A. M. Fowley #1 R. C. Baldwin. D&A 3-25-52 TD 2554' Silurian ls., top 2453' Spd. 3-15-52 WN (Okawville Pool).

3S, 1W, Dubois Twp.

17, NW SW SW. E. M. Self #1-B Rudolph. D&A 3-18-52 TD 1401' Bethel ss., top 1387' Spd. 3-8-52 Dubois Pool.

WASHINGTON COUNTY (Continued)

3S, 1W, Dubois Twp.

27, SW NE SW. C. R. Winn #1 Bendrick. Drlg. 1310' 4-1-52 Spd. 3-27-52 WF.

3S, 2W, Bolo Twp.

34, NW NW NE. E. M. Self #1 H. Jahnke. D&A 3-25-52 TD 1300' Bethel ss., top 1274' Spd. 3-16-52 WF.

3S, 3W, Pilot Knob Twp.

10, SE SE NE. W. H. Krohn #1 Brammeier. LOC 4-1-52 WN (Cordes Pool).

WAYNE COUNTY

1N, 5E, Orchard Twp.

15, NE SE SW. National Assoc. Pet. Co. #1 H. Sharar. D&A 3-4-52 TD 3086' St. Louis ls., top 3077' Spd. 4-22-51 WN (Johnsonville West Pool).

23, NW NE NW. National Assoc. Pet. Co. #1 Logan Harrell "B". Comp. 3-4-52 IP 102 BOP TD 2896' Aux Vases ss., top 2886' Spd. 5-18-51 Shot 30 qts. Johnsonville West Pool.

30, NW SW SE. Don Baines #2 Keen. LOC 4-1-52 WN (Orchardville Pool).

1N, 7E, Bedford Twp.

26, SW SE NW. N. V. Duncan #1 G. Bradley. Comp. 3-18-52 IP 46 BOP TD 3225' PB 3060' Aux Vases ss., top 3022' Spd. 2-10-52 Clay City Cons. Pool.

2N, 6E, Keith Twp.

21, SW NE SW. George & Wrather #2 D. McGrew "B". Comp. 3-4-52 IP 75 BOP TD 3201' PB 3120' Rosiclare ss. & McClosky ls. Spd. 1-20-52 Zenith North Pool.

21, NE SW SE. Magnolia #1 J. Cook. Comp. 3-25-52 IP 302 BOP TD 3197' PB 3098' Rosiclare ls., top 3076' Spd. 2-20-52 Acidized 150 gals. Zenith North Pool.

21, SW SW SE. Magnolia #2 J. Cook. Comp. 4-1-52 IP 96 BOP TD 3207' Rosiclare ls., top 3097' Spd. 3-6-52 Acidized 2000 gals. PB 3128' Zenith North Pool.

21, NE NE SE. Magnolia #3 L. Cook. Comp. 3-4-52 IP 8 BOP & 3 BW TD 3180' PB 3154' Rosiclare ls., top 3085' Spd. 1-19-52 Acidized 5000 gals. Zenith North Pool.

21, SW NE SE. Magnolia #4 L. P. Cook. Comp. 3-18-52 IP 284 BOP TD 3200' PB 3130' Rosiclare ls., top 3085' Spd. 2-13-52 Zenith North Pool.

21, NE SE SW. Magnolia #1 N. Cook. Comp. 3-4-52 IP 149 BOP TD 3180' PB 3130' Rosiclare ls., top 3095' Spd. 1-26-52 Acidized 1000 gals. Zenith North Pool

21, SW NW NE. Superior & George & Wrather #2 Anderson-McGrew Comm. Temp. Abd. (SO) 3-18-52 TD 3203' Ste. Genevieve ls., top 3061' Spd. 2-13-52 Acidized 2000 gals. Zenith North Pool.

22, NW SW SW. R. I. Thompson #1 C. Hilliard. D&A (SO) 3-4-52 TD 3151' Ste. Genevieve ls., top 3054' Spd. 2-16-52 Zenith North Pool.

28, NW NE NE. R. I. Thompson #1 L. A. Cook. D&A 3-18-52 TD 3172' Ste. Genevieve ls., top 3060' Spd. 3-6-52 Zenith North Pool.

WAYNE COUNTY (Continued)

1S, 6E, Berry Twp.

16, NW SW NW. Midland Oil Devel. #1 Manahan. D&A 3-11-52 TD 3226' Ste. Genevieve ls., top 3093' Spd. 2-24-52 Johnsonville Cons. Pool.

1S, 7E, Lamard Twp.

26, 660' from W. line, 330' from N. line, SW SW. Aurora Gasoline #3 Merritt. Comp. 3-4-52 IP 150' BOP TD 3245' Lower Ohara ls., top 3226' Spd. 2-9-52 Acidized 5000 gals. Clay City Cons. Pool.

26, 1285' from W. line, 495' from S. line, SW SW. Aurora #4 Merritt. Comp. 3-25-52 IP 65 BOP TD 3235' Lower Ohara ls., top 3215' Spd. 2-23-52 Acidized 5000 gals. Clay City Cons. Pool.

26, SW NE SW. Horn & Faulkner #2 Verdules. Comp. 3-18-52 IP 167 BOP TD 3229' Lower Ohara ls., top 3218' Spd. 12-10-51 Acidized 3500 gals. Clay City Cons. Pool.

26, SW NW SW. Horn & Faulkner #3 Verdules. Comp. 3-11-52 IP 170 BOP TD 3244' Lower Ohara ls., top 3229' Spd. 1-5-52 Acidized 3500 gals. Clay City Cons. Pool.

2S, 5E, Arrington Twp.

1, NE NE NW (Permit location: NW NE NW). Calvert Drlg. #1 F. Voyles. D&A 4-1-52 TD 3194' Ste. Genevieve ls., top 3048' Spd. 3-16-52 WN (Keenville East Pool).

2S, 8E, Grover Twp.

4, 390' from N. line, 380' from W. line, NW SE. Stanford Oil #1 A. R. Janes-Weinert. D&A 3-4-52 TD 3328' Ste. Genevieve ls., top 3195' Spd. 2-18-52 Fairfield East Pool.

2S, 9E, Leech Twp.

2, SW SE SE. Carter #1 O. A. Bunting. MIRT 4-1-52 WN (Ellery North Pool).

14, NW NE SE. Indiana Farm Bureau #1 N. Duke. Tstg. 4-1-52 Spd. 3-16-52 WN (Ellery West Pool).

23, SW SE NW. D. Baines #1 H. C. Kellett. D&A 3-4-52 TD 3403' Ste. Genevieve ls., top 3254' Spd. 1-19-52 PB 3148' Ellery West Pool.

23, NW NE SW. D. Baines #1 Winter. Comp. 3-4-52 IP 70 BOP TD 3346' PB 3220' Aux Vases ss., top 3201' Spd. 12-30-51 Acidized 3000 gals. Ellery West Pool.

24, 330' from S. line, 360' from W. line, SW NE. D. Baines #1-A F. Piercy. Comp. 3-25-52 IP 77 BOP TD 3384' McClosky ls., top 3376' Spd. 2-12-52 Acidized 1500 gals. Ellery Pool.

25, SW SE SW. Paco Pet. Co. #1 Snowdell. D&A 3-11-52 TD 3365' Ste. Genevieve ls., top 3277' Spd. 1-26-52 Mitchell Pool.

27, NE NE NW. D. Baines #1 H. Fisher et al. Comp. 3-4-52 IP 60 BOP TD 3382' PB 3357' Lower Ohara ls., top 3330' Spd. 1-26-52 Ellery West Pool.

35, NE NE NE. Stanford Oil #1 A. E. Seifert. SD 500' 4-1-52 Spd. 3-30-52 WN (Mitchell Pool).

WAYNE COUNTY (Continued)

3S, 8E, Barnhill Twp.

6, SW NW SW. National Assoc. Pet. #1 G. W. Shaeffer. D&A 3-4-52 TD 3414' Ste. Genevieve ls., top 3325' Spd. 6-30-51 Mill Shoals Pool.

WHITE COUNTY

3S, 14W, Gray Twp.

31, 300' from N. line, 990' from E. line, SE SW. W. C. McBride #5 C. Calvin. Comp. 3-25-52 IP 13 BOP TD 1611' PB 1609' Pennsylvanian ss., top 1588' Spd. 2-22-52 Shot 20 qts. Phillipstown Cons. Pool.

4S, 8E, Mill Shoals Twp.

18, NE SW SE. B. McGregor #1 D. D. Hon. SD 3495' 4-1-52 Spd. 11-21-51 WN (Bungay Cons. Pool).

4S, 9E, Burnt Prairie Twp.

3, 495' from N. line, 1650' from E. line, NE. Gulf #2 L. Williams. Comp. 3-18-52 IP 130 BOP TD 3480' PB 3478' Rosiclare & McClosky ls. Spd. 1-31-52 Acidized 2500 gals. Goldengate Cons. Pool.

3, NW SW NE. E. F. Moran #1 R. Brown. Comp. 4-1-52 IP 111 BOP TD 3463' PB 3408' Rosiclare ls., top 3396' Spd. 2-27-52 Acidized 4000 gals. Goldengate Cons. Pool.

4, NW NW NE. Stanford Oil Co. #1 Williams. Drlg. 3219' 4-1-52 Spd. 3-12-52 WN (Goldengate Cons. Pool).

25, NW SE NW. Noah Pet. Co. #2 M. L. Winters. D&A 3-25-52 TD 2887' Barlow ls., top 2861' Spd. 3-7-52 Sumpter Pool.

4S, 10E, Phillips Twp.

24, NW SE NE. Aurora Gasoline Co. #1 Johnson. Comp. 4-1-52 IP 50 BOP TD 2737' PB 2355' Tar Springs ss., top 2334' Spd. 2-18-51 Phillipstown Cons. Pool.

26, SE SW SE. E. J. Cunningham #1 S. Ackerman. Comp. 3-11-52 IP 106 BOP & F & 2 BW TD 3115' PB 3030' Rosiclare ss., top 3021' Spd. 1-20-52 EXTENSION TO PHILLIPSTOWN CONSOL. POOL.

26, SW SE SE. E. J. Cunningham #1 Blanche Carr. Comp. 3-25-52 IP 165 BOP TD 3080' Lower Ohara ls., top 3017' Spd. 3-1-52 Acidized 1000 gals. Phillipstown Cons. Pool.

27, NW NE NW. W. O. Lucas #1 D. E. Brown. D&A 4-1-52 TD 3072' Aux Vases ss., top 3023' Spd. 3-19-52 WN (Phillipstown Cons. Pool).

32, NE NW NW. George & Wrather #5 R. Winter. Comp. 3-4-52 IP 120 BOP TD 3186' PB 3135' Rosiclare ls., top 3125' Spd. 12-17-51 Acidized 3000 gals. Sumpter East Pool.

35, NE NW NE. Magnolia #1 L. R. Clark. Comp. 3-25-52 IP 22 BOP & 4 BW TD 3158' PB 2965' Aux Vases ss., top 2955' Spd. 2-22-52 Shot 30 qts. Phillipstown Cons. Pool.

WHITE COUNTY (Continued)

4S, 13W, Phillips Twp.
19, 1650' from N. line, 990' from W. line, Sec. Carter #2 C. H. Carroll. POP 4-1-52 Spd. 12-1-51 WN (New Harmony Cons. Pool).

4S, 14W, Phillips Twp.
27, C SW SE. Superior Oil #17 H. C. Ford "C". WOC TD 7682' 4-1-52 Spd. 8-12-51 New Harmony Cons. Pool.

5S, 8E, Enfield Twp.
11, NW SW NW. Skiles Oil Corp. #1 J. H. Schoeman. LOC 4-1-52 WF.

13, SW SE NE. Indiana Farm Bureau #1 F. Calvert. D&A 4-1-52 TD 3348' Ste. Genevieve ls., top 3212' Spd. 7-24-51 WN (Trumbull Pool).

28, SW SW NW. Ryan & Sharp #1 L. D. Appel. Comp. 3-11-52 IP 139 BOP TD 3460' McClosky ls., top 3385' Spd. 2-14-52 PB 3400' EXTENSION TO AND REVIVAL OF ENFIELD POOL.

5S, 9E, Carmi Twp.
16, 255' from S. line, 990' from W. line, SW NE. G. C. Schoonmaker #1 J. T. Saunders Comm. Comp. 3-18-52 IP 65 BOP TD 3462' Rosiclare ss., Lower Ohara & McClosky ls. Spd. 2-1-52 PB 3403' EXTENSION TO TRUMBULL POOL.

5S, 14W, Hawthorne Twp.
21, 330' from N. line, 30' from W. line, SW NE. B. M. Heath #4 E. H. Morris. Comp. 3-4-52 IP 70 BOP TD 2278' PB 2274' Tar Springs ss., top 2257' Spd. 1-20-52 Shot 120 qts. Bend Pool.

21, SW NE SW. Inland Prod. #1 J. O. Endicott. D&A 3-11-52 TD 2340' Tar Springs ss., top 2328' Spd. 3-1-52 Bend Pool.

6S, 8E, Indian Creek Twp.
25, SE NW NW. Shell Oil #8 Iron Flood Unit. Comp. 3-25-52 IP 27 BOP TD 2523' Hardinsburg ss., top 2498' Spd. 2-20-52 Shot 40 qts. Iron Pool.

6S, 10E, Emma Twp.
2, NW SE NW. Stanford Oil #1 D. N. Crosthwaite. Comp. 3-18-52 IP 54 BOP TD 2974' Bethel & Aux Vases ss. Spd. 2-9-52 Maunie West Pool.

6S, 11E, Emma Twp.
6, 177' from S. line, 330' from E. line, NW Frac. National Assoc. Pet. #1 Truscott Hrs. "B". Comp. 3-4-52 IP 20 BOP & 20 BW TD 2878' Aux Vases ss., top 2868' Spd. 11-18-50 Shot 20 qts. DISCOVERY WELL OF MAUNIE EAST POOL.

6, 345' from S. line, 968' from E. line, Frac. NW. National Assoc. Pet. #2 Truscott Hrs. "B". D&A 3-4-52 TD 2937' Aux Vases ss., top 2871' Spd. 8-18-51 Maunie East Pool.

7S, 8E, Indian Creek Twp.
4, NE SE NW. Stanford Oil Co. #1 H. Ragsdale. Tstg. 4-1-52 Spd. 3-18-52 WN (Roland Pool).

12, 380' from N. line, 380' from W. line, SW SE. F. J. Fleming #4-A F. Doerner. D&A (CDU) 4-1-52 Spd. 3-14-52 Roland Pool.

WHITESIDE COUNTY
19N, 4E, Portland Twp.
22, 330' from N. line, 328' from W. line, NE NW. E. L. Wirth #1 Hannis. Drlg. 1145' 4-1-52 Spd. 1-31-52 WF.

WILL COUNTY
34N, 9E, Channahon Twp.
10, SE SW NE. Chas. L. Reed #1 Lewis. SD 365' 4-1-52 Spd. 11-13-51 WF.

WILLIAMSON COUNTY
8S, 3E, Lake Creek Twp.
7, 600' from S. line, 330' from W. line, SE NW. F. L. Strickland #1-A Strickland-Clayton Comm. LOC 4-1-52 WF.

OLD WELLS REWORKED

GALLATIN COUNTY
7S, 9E, Asbury Twp.
21, SW NW NE. S. B. Griffith #1 Hale. Comp. 3-25-52 IP 240 BOP & 20 BW TD 2648' Cypress ss., top 2612' Shot 85 qts. Cottonwood North Pool. Formerly a producer.

RICHLAND COUNTY
2N, 10E, Madison Twp.
26, NW SW NE. Calvert Drlg. (Was D. Baines) #2 Bossette. Comp. 3-11-52 IP 23 BOP & 240 BW TD 3285' PB 3270' McClosky ls., top 3262' Acidized 1000 gals. Parkersburg West Pool. Formerly D&A.

WINNEBAGO COUNTY
44N, 2E, Rockford Twp.
24, SW NW NW. Ivan A. Seele et al #1 Seele. SD 1860' 4-1-52 WF. Formerly a junked hole.

PRODUCING WELLS PLUGGED - FEBRUARY 23 to MARCH 25, 1952*

Data furnished by Department of Mines and Minerals, Springfield, Illinois.

Company	Farm and Well Number	Location	Total Depth in Feet	Date Plugged	Pool Name
		CLARK COUNTY			
J. W. Spencer	Bailey #3	165' NL, 340' WL, SW NW, 13-9N-14W	522	12-16-51	Martinsville
" " "	" #1	420' NL, 630' WL, SW NW, 13-9N-14W	510	12-12-51	"
E. Cunningham	Cunningham #1	150' SL, 162' WL, SW, 34-12N-14W	395	5-7-51	Westfield
" "	" #2	150' SL, 432' WL, SW, 34-12N-14W	390	5-9-51	"
		CLAY COUNTY			
Sohio Pet. Co.	Kessler Comm. #1	SW SW SE, 12-4N-8E	3054	2-28-52	Passport
Gulf Ref. Co.	J.L. Brentlinger #7	NE SW NE, 10-5N-7E	2525	3-13-52	Sailor Springs Cons.
		COLES COUNTY			
C. G. Davis	G. C. Carlyle #3	NE SW NW, 11-11N-7E	2031	3-13-52	Mattoon
		CUMBERLAND COUNTY			
Kull Oil Co.	Clark #1	SE SW SW, 25-9N-9E	2704	2-29-52	Hidalgo North
Forest Oil Corp.	W.S. Emrich #2	200' SL, 10' WL, NW SE NW, 7-10N-10E	500	2-22-52	Siggins
" " "	" " " #3	150' SL, 280' WL, NW SE NW, 7-10N-11E	480	2-20-52	"
" " "	" " " #4	170' NL, 160' WL, SW SE NW, 7-10N-11E	413	3-5-52	"
" " "	" " " #5	100' NL, 40' EL, SW SE NW, 7-10N-11E	417	2-27-52	"
		EDWARDS COUNTY			
Tide Water Assoc. Oil Co.	Burt Hocking #1	W½ SE NW, 7-1S-11E	3208	2-25-52	Bone Gap
		FAYETTE COUNTY			
Carter Oil Co.	Bertha Williams #1	SW SW SE, 27-8N-3E	1589	2-21-52	Louden
		HAMILTON COUNTY			
Gulf Oil Co.	Shirley Neal #1	NW NE NW, 8-6S-7E	3027	2-22-52	Dale Consol.
		JASPER COUNTY			
Jack Stapp	C. Ireland #1	SW NE SE, 6-6N-11E	2669	5-23-51	Willow Hill E.
		LAWRENCE COUNTY			
Curts, Mauney & Curts	R. O. Buchanan #15	SW SE, 16-3N-12W	1334	3-22-52	Lawrence

* Includes some wells plugged earlier but not previously reported.

PRODUCING WELLS PLUGGED - FEBRUARY 23 to MARCH 25, 1952 (Continued)

Company	Farm and Well Number	Location	Total Depth in Feet	Date Plugged	Pool Name
		LAWRENCE COUNTY (Continued)			
Hollie Curts	Whittaker #2	875' SL, 200' EL, SE, 3-3N-12W	1639	2-28-52	Lawrence
Smith & Nigh	McCroskey Hrs. #1	200' NL, 200' WL, NE NW SE, 25-3N-12W	1906	1-31-52	"
" " "	Clark #1	200' SL, 660' EL, SW SW, 2-2N-12W	990	2-10-52	"
Ohio Oil Co.	Clark #7	135' SL, 90' WL, SE SW, 2-2N-12W	1553	2-20-52	"
" " "	D.R. Fish #2	150' NL, 0' WL, NW NE NE, 2-3N-12W	1401	2-15-52	"
" " "	Josie Petty #8	320' SL, 180' EL, NW NW, 32-4N-12W	1383	2-7-52	"
" " "	" " #14	220' NL, 320' WL, NW NW, 32-4N-12W	1406	1-29-52	"
" " "	E. Combs a/c 1 #5	330' NL, 180' WL, NE NE, 31-4N-12W	1448	2-28-52	"
" " "	" " " " #7	240' NL, 240' EL, NE NE, 31-4N-12W	1068	2-20-52	"
" " "	" " " " #13	200' NL, 100' EL, NE NE, 31-4N-12W	1417	2-18-52	"
" " "	W.E. Robins a/c 2 #15	300' NL, 400' WL, SE, 27-3N-12W	1762	2-29-52	"
" " "	" " " " #16	1200' NL, 120' WL, SE, 27-3N-12W	1795	2-25-52	"
		MCDONOUGH COUNTY			
John Roan	Grady Heirs	1320' S., 660' E. of NE cor., 18-4N-4W	454	3-17-52	Colmar-Plymouth
		MADISON COUNTY			
Bond D. Jones	Voight #1	SE NE NE, 5-4N-6W	1779	10-20-51	Marine
		RICHLAND COUNTY			
R. E. Johnston	W. Moore #1	SW NW SW, 16-2N-14W	3157	3-25-52	Parkersburg Cons.
		WABASH COUNTY			
Smith-Nigh	Gilbert Wilkinson #1	NE NE NE, 23-1N-13W	2342	1-21-52	Friendsville Central
		WAYNE COUNTY			
Horn & Faulkner	B. F. Reid #1	SW SE NW, 36-2N-7E	3050	8-15-51	Clay City Cons.

DRY HOLES PLUGGED - FEBRUARY 23 to MARCH 25, 1952*

Data furnished by Department of Mines and Minerals, Springfield, Illinois.

Company	Farm and Well Number	Location	Total Depth in Feet	Date Plugged	Wildcat or Pool Name
		BOND COUNTY			
Thomas S. Doran	Gaffner #1	370' NL, 300' EL, SW NW, 20-4N-3W	1240	3-2-52	Wildcat
		CHRISTIAN COUNTY			
H. F. Robison	Ferre #1	330' SL, 2310' EL, SE, 27-12N-1E	2700	3-6-52	Wildcat
		CLARK COUNTY			
C. M. Faulkner	Frank Miller #1	SW NE SW, 25-12N-13W	700	2-29-52	Wildcat
John H. Walker	Lovell #1	SE SW NE, 21-11N-12W	2423	2-5-52	"
Earnest Zink	Tyler #1	330' NL, 495' EL, NW NE, 26-12N-14W	560	2-12-52	"
F. Hessler	Buckler #2	330' NL, 430' WL, NE SW, 36-12N-14W	300	6-2-51	Westfield E.
Frederick B. Cline	Thomas W. Keuhner #1	330' SL, 802' WL, NW, 33-12N-10W	1932	2-9-52	State Line
Frank Zakowski	Seaton #4	SW NE SW, 7-9N-13W	590	1-22-52	Martinsville
Ollie G. Husk	Drake #2	SW NW NE, 5-11N-14W	500	2-9-52	Westfield
		CLAY COUNTY			
Don Baines	L. R. McGrew #1	SW SE SW, 15-2N-6E	3221	3-17-52	Wildcat
		CLINTON COUNTY			
A. M. Fowley	A. M. Fowley #1	W NW NW, 21-1N-3W	2490	12-24-51	Bartelso S.
Louis Kapp	Bender #1	S SE NE, 17-1S-5W	2103	2-25-52	New Memphis S.
Gulf Ref. Co.	Theodore Liening #2	E NE SE, 36-3N-4W	2425	2-27-52	Frogtown N.
Joe Simpkins	Elmer Meyer #1	330' NL, 140' WL, NE SE, 1-2N-4W	2415	2-25-52	" "
		COLES COUNTY			
Earnest Zink	Snoddy Comm. #1	NW SE SE, 13-13N-10E	530	2-22-52	Wildcat
		CRAWFORD COUNTY			
Dr. Bert Roan	Lee Wilkin #1	SE SE NE, 2-8N-14W	1057	3-1-52	Bellair
		CUMBERLAND COUNTY			
Continental Oil Co.	Burley Sharp #1	SE NW SE, 13-9N-10E	1585	2-29-52	Wildcat
		EDGAR COUNTY			
Carl C. Wright	York #1	1000' NL, 330' WL, NW, 12-13N-14W	483	2-24-52	Wildcat
		EDWARDS COUNTY			
Magnolia Pet. Co.	Ralph W. Ulm #1	NE SE NW, 17-1N-14W	3191	2-26-52	Wildcat

* Includes some wells plugged earlier but not previously reported.

DRY HOLES PLUGGED - FEBRUARY 23 to MARCH 25, 1952 (Continued)

Company	Farm and Well Number	Location	Total Depth in Feet	Date Plugged	Wildcat or Pool Name
		EFFINGHAM COUNTY			
Theodore R. Lindsay	Angie Horath #1	SW SW NW, 2-6N-6E	2775	2-27-52	Wildcat
		FAYETTE COUNTY			
R. V. Henderson	S. F. Carter #1	SE NW SW, 35-4N-1W	1715	3-7-52	Wildcat
Homer Luttrell	Bernhardt #1	330' SL, 495' WL, NE SW, 26-5N-3E	2051	3-21-52	"
H. F. Robison	M. H. Stine #1	NE SE SE, 21-6N-2E	1972	2-29-52	"
		FRANKLIN COUNTY			
Ross Bartmes	Howell Biggs #1AF	410' NL, 330' EL, SE NE, 25-7S-2E	1697	3-19-52	West Frankfort
		HAMILTON COUNTY			
Stanford Oil Co.	S.L. Roy et al #1	NE NW SW, 20-5S-6E	3490	2-23-52	Wildcat
Aubrey-Tennant Oil Co.	Lawrence P. Dolan #1	SE NW SW, 26-5S-7E	3509	3-12-52	"
Q.B. Mitchell	Herman Barnett #2	NE NW NE, 8-7S-5E	3432	2-25-52	"
C. E. Brehm	C.R. Bennett et al #1	SE NE SW, 22-4S-7E	3329	3-13-52	Bungay Cons.
C. E. Brehm	Ottis A. Braden #1	SW SW NE, 28-6S-5E	3385	3-5-52	Flannigan
		JASPER COUNTY			
Indiana Farm Bureau Coop. Ass'n.	H. O. Smith #1	SW SE NE, 11-6N-9E	3046	9-23-51	Wildcat
Arnold Wilson Drlg. Corp.	F.L. Smith #1	NE SW SW, 22-8N-14W	761	2-22-52	Bellair
		JEFFERSON COUNTY			
Texas Co.	Inland Steel Co. #4	NE SE SE, 31-4S-2E	2976	3-9-52	Wildcat
		LAWRENCE COUNTY			
E.F. Moran, Inc.	Sada F. Von Trees #1	SE NE SE, 4-2N-12W	2211	2-23-52	Wildcat
" " " "	Kate Putnam #1	SW SE NW, 19-2N-12W	2529	2-10-52	"
R. Hal Compton	Fay Recop #1	SE SW NE, 27-5N-11W	3260	2-24-52	"
J. S. Young, Jr.	Frick & Limp #2	NE SW NE, 24-2N-13W	2319	2-23-52	Lancaster N.
Thomas E. Hults	Shirley Ann Moore #1	NW SE NE, 32-3N-12W	2230	3-3-52	Lawrence
		MACOUPIN COUNTY			
James W. Harmon	Bohlmeyer #1	NW SE NE, 1-7N-8W	535	1-30-52	Wildcat
		MADISON COUNTY			
George Cassen	Cassen #1	330' SL, 544' WL, SW NE, 23-5N-7W	1661	1-9-52	Wildcat
" "	Hertel #1	242' SL, 385' EL, SE NW, 34-6N-6W	595	3-12-52	"
		MARION COUNTY			
Calvert Drlg., Inc.	Perrine #1	NE NW SW, 34-1N-1E	2366	10-29-51	Centralia

DRY HOLES PLUGGED - FEBRUARY 23 to MARCH 25, 1952 (Continued)

Company	Farm and Well Number	Location	Total Depth in Feet	Date Plugged	Wildcat or Pool Name
		MONTGOMERY COUNTY			
Fred Meyer, Jr.	John Heckel #2	270' SL, 330' EL, NW, 24-7N-4W	866	2-25-52	Wildcat
Louis Marsch	W. G. Pope #2	330' NL, 317.5' WL, NE NW NE, 22-10N-4W	570	3-13-52	Raymond E.
Magnolia Pet. Co.	Lester S. Foster #4	NE SW SE, 15-10N-4W	1007	3-7-52	" "
A. J. Walker	Maude Bradford et al #2	NE SE SW, 15-10N-4W	620	3-3-52	" "
		RANDOLPH COUNTY			
Ralph C. Halbert	Arnold #1	940' NL, 660' EL, NE NW, 28-4S-5W	2376	3-2-52	Wildcat
		RICHLAND COUNTY			
Beck, Zerega & Beck	O. Stacey #1	SW SW SE, 14-3N-9E	3025	12-31-51	Clay City Con.
Calvert Drlg., Inc.	C.A. Manning #1	SE NE NW, 28-5N-10E	2957	3-3-52	" " "
" " "	Dolven Grove #1	NW NW SW, 28-5N-10E	2950	2-24-52	" " "
Sanders-Fye Drlg.	E. Phillips #2	330' SL, 330' WL, N½, Frac. SW, 18-3N-11E	3279	2-22-52	Ritter North
		SALINE COUNTY			
W.L. Griffith	C.E. Seten et al #1	SE SW SE, 1-8S-7E	2667	3-19-52	Wildcat
Sanders & Fye	J. Mitchell #1	NW NE NW, 2-8S-6E	3077	3-12-52	"
		SHELBY COUNTY			
James G. Brown	Daniel A. Smith #1	SE NE SE, 23-12N-3E	1720	3-13-52	Wildcat
Alford Branyan	John VanSykel #1	330' SL, 673' EL, NW NE, 30-13N-2E	2512	2-27-52	"
		WABASH COUNTY			
White & Vickery et al	Geo. Garst #1 "B" #3	NE SW NE, 34-2S-13W	2395	12-3-51	Keensburg S.
Howard D. Atha	Peter Epler #1	NE NW SE, 6-2S-13W	2645	2-29-52	New Harmony Cons.
Ralph Halbert	Keepes #1	NE NW NE, 33-1S-13W	2790	5-20-51	" " "
		WASHINGTON COUNTY			
Eddie M. Self	A. Rudolph #1-B	NW SW SW, 17-3S-1W	1401	3-13-52	Dubois
		WAYNE COUNTY			
Robinson & Puckett	Tate #1	NE NE SW, 1-2S-8E	3469	3-21-49	Wildcat
Nash Redwine	Della Meritt #1	SE SW SW, 6-3S-9E	3478	1-20-52	"
George & Wrather	Mary C. Murphy et al #1	SW NE SE, 6-3S-9E	3544	2-8-52	"
Robinson-Puckett	Roy Hollinger #1	NE SW NW, 30-1S-8E	3347	4-16-48	Clay City Con.
Don Baines	Woods #1	NW SW NE, 24-2S-9E	3400	3-3-52	Ellery
Roy I. Thompson	Chloris Hillard #1	NW SW SW, 22-2N-6E	3149	2-23-52	Zenith North
" " "	L. A. Cook #1	NW NE NE, 28-2N-6E	3172	2-18-52	" "

DRY HOLES PLUGGED - FEBRUARY 23 to MARCH 25, 1952 (Continued)

Company	Farm and Well Number	Location	Total Depth in Feet	Date Plugged	Wildcat or Pool Name
		WAYNE COUNTY (Continued)			
Nation Drlg. Co.	Floyd Manahan #1	NW SW NW, 16-1S-6E	3225	3-5-52	Johnsonville Cons.
Geo. Pappas & Paco Pet. Corp.	Delbert Snowdall #1	SW SE SW, 25-2S-9E	3365	2-18-52	Mitchell
Stanford Oil Co.	A.R. Janes-Weinert #1	390' NL, 380' WL, NW SE, 4-2S-8E	3328	3-1-52	Fairfield East
		WHITE COUNTY			
Clark & Clark	Ralph Hanks #3	NW SE NE, 19-4S-14W	2471	3-14-52	New Harmony Cons.
" " "	" " #4	SW SE NE, 19-4S-14W	2968	3-11-52	" " "
Inland Producers, Inc.	J.G. Endicott #1	SW NE SW, 21-5S-14W	2338	3-7-52	Bend
Howard D. Atha	Ellis Johnson et al #1	330' SL, 453' WL, SE SW, 8-7S-8E	2034	3-17-52	Wildcat
" " "	Doerner #1	SW SW NE, 36-6S-8E	3086	3-6-52	Roland
		WILLIAMSON COUNTY			
A. M. Fowley	Ackman #1	594' SL, 330' EL, SW SE, 1-9S-2E	2584	1-4-52	Wildcat

Alphabetical List of Oil and Gas Pools

April 1, 1952

Fields Discovered Before January 1, 1937

Pool: County	Twp.	Range
Allendale: Wabash, Lawrence	1-2N	11-13W
Allison-Weger: Crawford	5N	11-12W
Ava-Campbell Hill (a):Jackson	7S	4W
Ayers (a) (gas): Bond	6N	3W
Bartelso: Clinton	1-2N	3W
Bellair: Crawford, Jasper	8N	14W
Birds: Crawford, Lawrence	5N	10-11W
Brown: Marion	1N	1E
Carlinville (b): Macoupin	9N	7W
Carlyle: Clinton	2N	3W
Casey: Clark	10-11N	14W
Chapman: Crawford	5-6N	12W
Collinsville (a): Madison	3N	8W
Colmar-Plymouth: Hancock, McDonough	4N	4-5W
Dupo: St. Clair	1S-1N	10W
Flat Rock: Crawford	5-6N	11-12W
Frogtown (b): Clinton	2N	3-4W
Gillespie-Benld (a) (gas): Macoupin	8N	6W
Gillespie-Wyen: Macoupin	8N	6W
Greenville (a) (gas): Bond	5N	3W
Jacksonville (a) (gas): Morgan	15N	9W
Johnson North: Clark	9-10N	13-14W
Johnson South: Clark	9N	14W
Junction City: Marion	2N	1E
Langewisch-Kuester (b): Marion	1N	1E
Lawrence: Lawrence,Crawford	2-5N	11-13W
Litchfield (b): Montgomery	8-9N	5W
Main: Crawford	5-8N	12-14W
Martinsville: Clark	9-10N	13-14W
New Hebron: Crawford	6N	12W
Parker: Crawford	5N	12W
Pittsfield (a) (gas): Pike	5S	4-5W
St. Francisville: Lawrence	2N	11W
Sandoval: Marion	2N	1E
Siggins: Cumberland, Clark	10-11N	10,11E,14W
Spanish Needle Creek (a) (gas): Macoupin	9N	7W
Sparta (a)(gas):Randolph	4-5S	5-6W
Staunton (b)(gas):Macoupin	7N	7W
Swearingen (a) (gas): Crawford	6N	11W
Wamac: Clinton, Marion, Washington	1N	1E-1W
Warrenton-Borton: Edgar, Coles	13-14N	14W
Waterloo (a): Monroe	1-2S	10W
Westfield: Clark, Coles	11-12N	11E-14W
York (b): Cumberland	9N	10-11E

Fields Discovered Since January 1, 1937

Ab Lake: Gallatin	8S	10E
Ab Lake West: Gallatin	8S	10E
Aden Consolidated: Wayne, Hamilton	2-3S	7E
Aden North (c): Wayne	2-3S	7E
Aden South: Hamilton	3S	7E
Akin: Franklin	6S	4E
Akin West: Franklin	6S	4E
Albion Consolidated: Edwards, White	1-3S	10,11E,14W
Albion East: Edwards	2S	14W
Albion North (c): Edwards	1S	11E
Alma: Marion	4N	2E
Amity: Richland	4N	14W
Assumption: Christian	13N	1E
Assumption North: Christian	13N	1E
Assumption South: Christian	12N	1E
Barnhill: Wayne	2-3S	8E
Barnhill East (c): Wayne	2S	9E
Bartelso East: Clinton	1N	3W
Bartelso South: Clinton	1N	3W
Bartelso West: Clinton	1N	3W
Beaucoup: Washington	2S	2W
Beaucoup South: Washington	2S	2W
Beaver Creek: Bond, Clinton	3-4N	2-3W

Pool: County	Twp.	Range
Beaver Creek North: Bond	4N	3W
Beaver Creek South: Clinton	3N	2-3W
Belle Prairie: Hamilton	4S	6E
Belle Rive: Jefferson	3S	4E
Bellmont: Wabash	1S	13-14W
Beman: Lawrence	3N	11W
Beman East: Lawrence	3N	10W
Bend: White	5S	14W
Bennington: Edwards, Wayne	1N	9-10E
Bennington South (a): Edwards	1N	10E
Benton: Franklin	6S	2-3E
Benton North: Franklin	5-6S	2E
Berryville Consolidated: Wabash, Edwards	1-2N	14W
Bessie: Franklin	6S	3E
Bible Grove Consolidated (c): Clay, Effingham	4-6N	6-7E
Bible Grove East (c): Clay	5N	7E
Bible Grove North: Effingham	6N	7E
Bible Grove South: Clay	5N	7E
Blairsville (c): Hamilton	4S	7E
Blairsville West: Hamilton	4S	7E
Bogota: Jasper	6N	9E
Bogota North (a): Jasper	6N	9E
Bogota South: Jasper	5-6N	9E
Bone Gap: Edwards	1S	10,11E,14W
Bone Gap East: Edwards	1S	14W
Bone Gap South: Edwards	1S	14W
Bonpas (c): Richland	2-3N	14W
Bonpas West (c): Richland	2N	14W
Boos (c): Jasper	6N	10E
Boos East (c): Jasper	6N	10E
Boos North (c): Jasper	6N	10E
Boulder: Clinton	2-3N	2W
Boyd: Jefferson	1S	1-2E
Boyleston Consolidated (c): Wayne	1-2S	6-7E
Broughton: Hamilton	6S	7E
Broughton South (a): Saline	7S	7E
Browns: Edwards, Wabash	1-2S	14W
Browns East: Wabash	2S	14W
Browns South: Edwards	2S	14W
Brownsville (c): White	5-6S	8-9E
Bungay Consolidated: Hamilton	4S	7E
Burnt Prairie (c): White	3S	9E
Burnt Prairie South: White	4S	9E
Calhoun Central: Richland	2N	10E
Calhoun Consolidated: Richland, Wayne	2-3N	9-10E
Calhoun East: Richland	2N	10-11E
Calhoun North: Richland	3N	10E
Calvin (c): White	3-4S	10,11E,14W
Calvin North (c): White	3-4S	11E,14W
Cantrell: Hamilton	7S	5E
Cantrell North: Hamilton	6S	5E
Cantrell South: Hamilton	7S	5E
Carlinville North: Macoupin	10N	7W
Carlyle North: Clinton	3N	3W
Carlyle South: Clinton	1N	3W
Carmi (a): White	5S	9E
Carmi North: White	5S	9E
Centerville: White	4S	9E
Centerville East: White	3-4S	9-10E
Centerville North (a): White	3S	10E
Centralia: Clinton, Marion	1-2N	1E-1W
Centralia West: Clinton	1N	1W
Christopher (a): Franklin	6S	1E
Cisne (c): Wayne	1N-1S	7E
Cisne North: Wayne	1N	7E
Claremont: Richland	3N	14W
Clarksburg: Shelby	10N	4E
Clay City Consolidated: Clay, Wayne, Richland, Jasper	1-7N,1-2S	6-10E
Clay City North: Clay	3N	8E
Clay City West: Clay	2N	7E
Coil: Wayne	1S	5E
Coil West: Jefferson	1S	4E
Concord: White	6S	10E
Concord Central: White	7S	10E
Concord East Consolidated: White	6-7S	10E
Concord North: White	6S	10E
Concord South: White	7S	10E
Cooks Mills (a): Coles	13-14N	7E
Cooks Mills North (a): Coles	14N	7E
Cordes: Washington	3S	3W
Cottonwood: Gallatin	7S	9E
Cottonwood North: Gallatin	7S	9E
Covington (c): Wayne	1S	6-7E
Covington East (c): Wayne	1S	7E
Covington South: Wayne	2S	6E
Cowling (c): Edwards, Wabash	2-3S	14W
Craig (a): Perry	4S	4W
Cravat: Jefferson	1S	1E
Crossville: White	4S	10E
Dahlgren: Hamilton	3S	5E
Dale Consol.: Hamilton	5-7S	5-7E

Pool: County	Twp.	Range
Dead River (c): White	7S	11E
Divide: Jefferson	1S	3E
Divide East: Jefferson	1S	4E
Divide South: Jefferson	2S	3E
Divide West: Jefferson	1S	3E
Dix: Jefferson, Marion	1N-1S	2E
Dix South (a): Jefferson	1S	2E
Dubois: Washington	3S	1-2W
Dubois West: Washington	3S	2W
Dudley: Edgar	13-14N	13W
Dundas Consolidated (c): Richland, Jasper	4-6N	9-10E
Dundas East: Richland, Jasper	4-5N	10E
Eberle: Effingham	6N	6E
Edinburg (a): Christian	14N	3W
Elbridge: Edgar	12-13N	11W
Eldorado: Saline	8S	7E
Elk Prairie (a): Jefferson	4S	2E
Elkville: Jackson	7S	1W
Ellery: Edwards, Wayne	2S	9-10E
Ellery North (a): Edwards	2S	10E
Ellery South: Edwards	2-3S	10E
Ellery West: Wayne	2S	9E
Elliottstown (a): Effingham	7N	7E
Enfield (b): White	5S	8E
Enterprise (c): Wayne	1-2N	8E
Enterprise West (c): Wayne	1-2N	7E
Epworth Consol.: White	5S	10E
Epworth East (c): White	5S	10E
Evers (a): Effingham	8N	7E
Evers South (a): Effingham	7N	7E
Ewing: Franklin	5S	3E
Exchange: Marion	1N	3E
Exchange North: Marion	1N	3E
Fairfield: Wayne	2S	8E
Fairfield East: Wayne	2S	8E
Fairman: Marion, Clinton	3N	1E-1W
Fitzgerrell: Jefferson	4S	1E
Flannigan: Hamilton	6S	5E
Flora: Clay	3N	6-7E
Flora South: Clay	2N	6E
Friendsville (c): Wabash	1N	13W
Friendsville Central: Wabash	1N	13W
Friendsville North: Wabash	1N	12-13W
Friendsville South (c): Wabash	1N-1S	13W
Frogtown North: Clinton	2-3N	3-4W
Gallagher (c): Richland	2N	9E
Gards Point: Wabash	1N	14W
Gays (a): Moultrie	12N	6E
Geff (c): Wayne	1S	7-8E
Geff West (c): Wayne	1S	7E
Goldengate Consolidated: Wayne, White	2-4S	9E
Goldengate East: Wayne	3S	9E
Goldengate North: Wayne	2S	9E
Goldengate West: Wayne	2S	9E
Gossett (b): White	7S	8E
Grandview: Edgar	12-13N	13W
Grayville (c): Edwards, White	3S	10,11E,14W
Grayville West (c): White, Edwards	3S	10E
Griffin (c): Wabash	3S	14W
Half Moon: Wayne	1S	9E
Helena: Lawrence	2N	13W
Herald: White, Gallatin	6-7S	9E
Herald East: White, Gallatin	7S	9-10E
Herald North: White	6S	9E
Hidalgo (b): Jasper	8N	10E
Hidalgo North: Cumberland	9N	9E
Hill (a): Effingham	6N	6E
Hoffman: Clinton	1N	2W
Hoodville (c): Hamilton	5-6S	6E
Hoodville East (a): Hamilton	5S	7E
Hoosier (c): Clay	4N	7E
Hoosier North (c): Clay	5N	7E
Hord: Clay	5N	6E
Hord South: Clay	5N	6E
Huey (a): Clinton	2N	2W
Hunt City (a): Jasper	7N	10E
Hunt City East: Jasper	7N	14W
Hunt City South: Jasper	7N	11E
Hutton (a): Coles	11N	10E
Ina (a): Jefferson	4S	2E
Ina North: Jefferson	4S	3E
Inclose: Edgar, Clark	12N	13-14W
Ingraham (b): Clay	4N	8E
Ingraham West (c): Clay	5N	7E
Inman (c): Gallatin	8S	9-10E
Inman Central (c): Gallatin	7-8S	9-10E
Inman East Consolidated: Gallatin	7-8S	10E
Inman North (c): Gallatin	8S	9E
Inman South (c): Gallatin	8S	9E
Inman West Consolidated: Gallatin	7-8S	9-10E
Iola Consolidated (b): Clay, Effingham	5-6N	5E
Iola South: Clay	4N	5E
Iola West (a): Clay	5N	5E

Pool: County	Twp.	Range
Iron: White	6S	8E
Irvington: Washington	1S	1W
Irvington East: Jefferson	1S	1E
Iuka: Marion	2N	4E
Johnsonville Consolidated: Wayne	1N-1S	6-7E
Johnsonville North: Wayne	1N	6E
Johnsonville South (b): Wayne	1S	6E
Johnsonville West (b): Wayne	1N	5-6E
Junction: Gallatin	9S	9E
Junction North: Gallatin	8-9S	9E
Keensburg Consolidated (c): Wabash	2S	13-14W
Keensburg East (a): Wabash	2S	13W
Keensburg South: Wabash	2-3S	13W
Keenville: Wayne	1S	5E
Keenville East: Wayne	1S	5E
Kell (a): Jefferson	1S	3E
Kenner: Clay	3N	5-6E
Kenner North: Clay	3N	6E
Kenner South: Clay	2N	5E
Kenner West: Clay	3N	5E
Keyesport: Clinton	3N	2W
King: Jefferson	3-4S	3E
Kinmundy: Marion	4N	3E
Laclede (b): Fayette	5N	4E
Lakewood: Shelby	10N	2-3E
Lancaster: Wabash, Lawrence	1-2N	13W
Lancaster Central: Wabash	1N	13W
Lancaster East: Wabash	2N	13W
Lancaster North: Lawrence	2N	13W
Lancaster South: Wabash	1N	13W
Lancaster West (c): Edwards, Wabash	1N	14W
Leech Consolidated (c): Wayne, White	3S	9E
Lexington: Wabash	1S	14W
Lexington North: Wabash	1S	14W
Lillyville: Cumberland, Effingham	8-9N	6-7E
Livingston: Madison	6N	6W
Livingston East: Madison	6N	6W
Livingston South: Madison	6N	6W
Locust Grove: Wayne	1N	9E
Long Branch: Saline, Hamilton	7S	6E
Louden: Fayette, Effingham	6-9N	2-4E
Lynchburg: Jefferson	3S	4E
McKinley: Washington	3S	4W
Maple Grove: Edwards	1N	10E
Maple Grove East (b): Edwards	1N	10,11E,14W
Maple Grove South (a): Edwards	1N	10E
Marcoe (a): Jefferson	3S	2E
Marine: Madison	4N	6W
Marion: Williamson	9S	3E
Markham City: Jefferson	2-3S	4E
Markham City North: Jefferson, Wayne	2S	4-5E
Markham City West: Jefferson	2-3S	4E
Mason: Effingham	6N	5E
Mason North: Effingham	6N	5E
Mason South (c): Effingham, Clay	5-6N	5E
Massilon: Wayne, Edwards	1S	9-10E
Massilon South (a):Edwards	1S	10E
Mattoon (b): Coles	11-12N	7E
Maud Central (c): Wabash	1S	13W
Maud Consolidated (c): Wabash	1N,1-2S	13W
Maud North Consolidated (c): Wabash	1-2S,1N	13-14W
Maud West (c): Wabash	1S	13W
Maunie (c): White	6S	10-11E
Maunie East: White	6S	11E
Maunie North: White	5S	10,11E,14W
Maunie South: White	6S	10-11E
Maunie West (b): White	6S	10E
Mayberry: Wayne	2-3S	6E
Mayberry North (a): Wayne	2S	6E
Merriam: Wayne	2S	8E
Miletus: Marion	4N	4E
Mill Shoals: White, Hamilton, Wayne	2-4S	7-8E
Mills Prairie: Edwards	1N	14W
Mitchell: Edwards, Wayne	2S	9-10E
Mt. Auburn: Christian	15N	2W
Mt. Carmel: Wabash	1N-1S	12W
Mt. Carmel West (c):Wabash	1S	13W
Mt. Erie (c): Wayne	1S	8E
Mt. Erie North: Wayne	1N	9E
Mt. Erie South (c): Wayne	1S	8E
Mt. Olive: Montgomery	8N	5W
Mt. Vernon: Jefferson	3S	3E
Nason: Jefferson	3S	2E
New Bellair (a): Crawford	8N	13W
New Harmony Consolidated: White, Wabash, Edwards	1N,1-5S	13-14W

Pool: County	Twp.	Range
New Harmony South (Ill.): White	5S	14W
New Harmony South (Ind.): White	5S	14W
New Haven Consolidated: White	7S	10-11E
New Haven North (c): White	7S	10E
New Haven West (c): Gallatin	7S	10E
New Memphis: Clinton	1S	5W
New Memphis South: Clinton	1S	5W
Newton (b): Jasper	6N	9E
Newton North (a): Jasper	7N	10E
Newton West (a): Jasper	6N	9E
Noble (c): Richland, Clay	2-4N	8-9E
Noble North (c): Richland	4N	9E
Noble South (c): Richland	3N	9E
Noble West: Clay	3N	8E
Odin: Marion	2N	1-2E
Okawville: Washington	1S	4W
Olney Consolidated: Richland	4N	10E
Olney East (c): Richland	4N	10E
Olney South (b): Richland	3N	10E
Omaha: Gallatin	7-8S	8E
Omaha East: Gallatin	8S	8E
Omaha South: Gallatin	8S	8E
Omaha West: Saline	7S	7E
Omega (a): Marion	3N	4E
Orchardville: Wayne	1N	5E
Oskaloosa: Clay	3-4N	5E
Oskaloosa East: Clay	3N	5-6E
Oskaloosa South: Clay	3N	5E
Pana: Christian	11-12N	1E
Panama: Bond, Montgomery	7N	3-4W
Parkersburg Consolidated: Richland, Edwards	1-3N	14W
Parkersburg North (c):Richland	3N	14W
Parkersburg South: Edwards	1N	14W
Parkersburg West: Richland, Edwards	2N	10E
Passport: Clay	4N	8E
Passport South: Richland	4N	9E
Patoka: Marion	4N	1E
Patoka East: Marion	4N	1E
Patoka West: Fayette	4N	1W
Patton (c): Wabash	1N	12W
Patton West (c): Wabash	1N	12W
Phillipstown Consolidated: White, Edwards	3-5S	10,11E,14W
Phillipstown South: White	5S	10E
Pinkstaff (a): Lawrence	4N	11W
Plainview: Macoupin	9N	8W
Posey: Clinton	1N	2W
Raccoon Lake: Marion	1N	1E
Raymond: Montgomery	10N	4-5W
Raymond East: Montgomery	10N	4W
Reservoir: Jefferson	1S	3E
Richview: Washington	2S	1W
Ridgway (a): Gallatin	8S	8E
Riffle: Clay	4N	6E
Rinard (a): Wayne	2N	7E
Ritter: Richland	3N	10-11E
Ritter North: Richland	3N	11E
Roaches: Jefferson	2S	1E
Roaches North: Jefferson	2S	1E
Roby (a): Sangamon	15N	3W
Rochester: Wabash	2S	13W
Roland: White, Gallatin	6-7S	8E
Roland West: Saline	7S	7E
Roundprairie (c): Wayne	1S	6E
Ruark: Lawrence	2N	12W
Rural Hill (c): Hamilton	6-7S	5-6E
Rural Hill North (a): Hamilton	5S	5E
Rural Hill West: Hamilton	6S	5E
Russellville (gas): Lawrence	4-5N	10-11W
St. Francisville East: Lawrence	2N	11W
St. Jacob: Madison	3N	6W
St. James: Fayette	5-6N	2-3E
St. Paul: Fayette	5N	3E
Ste. Marie: Jasper	5N	14W
Ste. Marie East (a):Jasper	6N	14W
Ste. Marie West: Jasper	6N	10E
Sailor Springs Consolidated: Clay, Effingham	3-6N	6-7E
Sailor Springs Central: Clay	4N	8E
Sailor Springs East (a):Clay	4N	8E
Sailor Springs North (a): Clay	4N	8E
Sailor Springs South (c): Clay	3N	7E
Sailor Springs West (c): Clay	4N	7E
Salem: Marion	1-2N	1-2E
Samsville (b): Edwards	1N	11E
Samsville North: Edwards	1N	14W
Samsville West: Edwards	1N	10E
Sandoval West: Clinton	2N	1W
Santa Fe (a): Clinton	1N	3W
Schnell: Richland	2N	9E
Schnell South: Clay	2N	8E
Seminary: Richland	2N	10E
Sesser: Franklin	5-6S	1-2E

Pool: County	Twp.	Range
Shattuc: Clinton	2N	1W
Shawneetown (a): Gallatin	9S	9E
Shawneetown North (a):Gallatin	9S	10E
Shelbyville (b): Shelby	11N	4E
Shelbyville East: Shelby	11N	4E
Sims (c): Wayne	1S	6E
Sims North (c): Wayne	1S	6E
Sorento (b): Bond	6N	4W
Sparta South (a): Randolph	5S	5W
Springerton (c): Hamilton	4S	7E
Stanford: Clay	3N	7-8E
Stanford South: Clay	2N	7E
Stanford West: Clay	3N	7E
Stewardson: Shelby	10N	5E
Stokes-Brownsville: White	5-6S	8-9E
Storms: White	5-6S	9-10E
Stringtown: Richland	4-5N	11E-14W
Stringtown East (a): Richland	4N	14W
Sumner: Lawrence	4N	13W
Sumpter: White	4S	9E
Sumpter East: White	4S	10E
Sumpter South: White	4-5S	9E
Tamaroa: Perry	4S	1W
Taylor Hill (a): Franklin	5S	4E
Thackeray: Hamilton	5S	7E
Thompsonville (a): Franklin	7S	4E
Thompsonville East: Franklin	7S	4E
Thompsonville North: Franklin	7S	4E
Toliver (a): Clay	5N	6E
Toliver East: Clay	5N	6-7E
Tonti: Marion	2-3N	2E
Trumbull: White	5S	9E
Valier: Franklin	6S	2E
Waggoner (a): Montgomery	11N	5W
Wakefield (a): Jasper	5N	9E
Walpole: Hamilton	6-7S	6E
Walpole South: Hamilton	7S	6E
Waltonville: Jefferson	3S	2E
Waverly (gas): Morgan	13N	8W
Weaver: Clark	11N	10W
West End: Hamilton, Saline	7S	5E
West Frankfort: Franklin	7S	2-3E
West Frankfort South (c): Franklin	7S	2-3E
West Liberty (c): Jasper	5N	10E
Westfield East: Clark	11-12N	14W
Westfield North: Coles	12N	14W
Whittington: Franklin	5S	3E
Whittington South: Franklin	5-6S	3E
Whittington West: Franklin	5S	2E
Williams: Jefferson	3S	2E
Williams South: Jefferson	3S	2E
Willow Hill Consolidated (c): Jasper	6-7N	10E
Willow Hill East: Jasper	6-7N	10-11E
Willow Hill North (c): Jasper	7N	10E
Woburn Consolidated: Bond	6N	2W
Woburn South (c): Bond	6N	2W
Woodlawn: Jefferson	2-3S	1-2E
Xenia: Clay	2N	5E
Xenia East: Clay	2N	5E
Zenith: Wayne	2N	5E
Zenith North: Wayne	2N	6E
Zenith South: Wayne	1N	5E
Staunton: Macoupin	7N	7W

(a) Abandoned.
(b) Abandoned, revived.
(c) Consolidated with other pools.

Date of issue: April 11, 1952.

ABBREVIATIONS USED IN THIS REPORT

Abd.—Abandoned
BO—Barrels of oil
BOF—Barrels of oil flowing
BOP—Barrels on pump
BW—Barrels of water
C—Center
CDU—Completion data unreported; to be given when available
CO—Cleaning out
COAS—Cleaning out after shot
Comp.—Completed
Crg.—Coring
Csg.—Casing
D & A—Dry and abandoned
Drlg.—Drilling
DST—Drill stem test
E—East ½
Est.—Estimated
Fm.—Formation
Fsg.—Fishing
IP—Initial production
L—Line
Loc.—Location
Ls.—Limestone
MIM—Moving in material
MIRT—Moving in rotary tools
MIST—Moving in standard tools
N—North ½
NE—Northeast ¼
NR—No report
NW—Northwest ¼
PB—Plugged back
POP—Putting on pump
RU—Rigging up
RURT—Rigging up rotary tools
RUST—Rigging up standard tools
S—South ½
SD—Shut down
SDO—Shut down orders
SDR—Shut down for repairs
SE—Southeast ¼
SG—Show of gas
Sh.—Shale
SIGW—Shut in gas well
SITR—Shut in tank room
SO—Show of oil
Spd.—Spudded or spudding
Ss.—Sandstone
SSO—Slight show of oil
SW—Southwest ¼
Swb.—Swabbing
SWD—Salt water disposal well
Temp. abd.—Temporarily abandoned
TD—Total depth
Tstg.—Testing
Twp.—Township
UR—Underreaming
W—West ½
WF—Wildcat far (more than 2 miles from production)
WN—Wildcat near (½ to 2 miles from production)
WOC—Waiting for cement to set
WOST—Waiting on standard tools

330′ S—330 feet from the south line

(36485—15M—9-51) 2

53.2805
ILL
op.1

State of Illinois
Adlai E. Stevenson, Governor
Department of Registration and Education
C. Hobart Engle, Director

Division of the
STATE GEOLOGICAL SURVEY
M. M. Leighton, Chief
Urbana, Illinois

THE LIBRARY OF THE
MAY 22 1952
UNIVERSITY OF ILLINOIS

No. 186 OIL AND GAS DRILLING REPORT For April 1952

Monthly Report
OIL AND GAS DRILLING IN ILLINOIS

By

Virginia Kline and W. W. Hallstein

Summary by Counties

	Completed Wells	Producing Wells	Drilling Wells	Locations	Permits to Drill°	
					Total	Wildcat
Alexander	1	0	1	0	0	0
Bond	0	0	1	3	3	3
Christian	4	2	0	0	0	0
Clark	5	3	7	1	23	1
Clay	14	4	4	3	11	7
Clinton	4	1	4	1	9	4
Coles	2	0	0	0	7	1
Crawford	4	4	5	2	51	1
Cumberland	0	0	1	0	6	0
DeWitt	1	0	0	0	0	0
Douglas	0	0	1	1	0	0
Edgar	3	0	1	1	1	1
Edwards	3	1	9	2	10	1
Effingham	0	0	3	0	3	1
Fayette	4	1*	1	3	4	1
Franklin	2	0	2	0	1	0
Gallatin	6	3	9	1	7	1
Hamilton	7	4	5	3	5	1
Jasper	5	2	2	2	3	1
Jefferson	3	0	0	1	2	0
Knox	0	0	0	1	1	1
Lawrence	6	3	8	2	13	3
Logan	0	0	1	0	0	0

(Concluded on page 3)

Summary by Counties (Concluded)

	Completed Wells	Producing Wells	Drilling Wells	Locations	Permits to Drill° Total	Permits to Drill° Wildcat
McDonough	0	0	2	0	0	0
McLean	0	0	0	1	0	0
Macoupin	0	0	0	1	0	0
Madison	2	0	0	0	1	1
Marion	4	2	3	2	8	2
Monroe	0	0	1	0	0	0
Montgomery	2	0	2	1	3	3
Morgan	0	0	0	0	1	0
Perry	0	0	6	3	5	3
Randolph	4	0	4	0	4	4
Richland	4	0	2	1	4	2
Saline	2	1	1	2	2	1
Shelby	0	0	1	0	1	1
Tazewell	0	0	1	0	0	0
Wabash	2	0	7	0	5	2
Washington	3	0	1	2	4	4
Wayne	9	5	19	4	16	3
White	16	9	21	7	24	6
Whiteside	0	0	1	0	0	0
Will	1	0	0	0	0	0
Williamson	0	0	1	0	0	0
Winnebago	0	0	1	0	0	0
	123	45	139	51	238	60

° Issued by Department of Mines and Minerals, Springfield, Illinois, March 31 through April 26, 1952.

* Gas well.

Average Initial Production of Oil Wells
By Years, 1937 - 1950
and by Months, January 1951 - April 1952

	Oil Wells	Total IP	Ave. IP/Well	1951	Oil Wells	Total IP	Ave. IP/Well
1937	284	78,499	276	Jan.	87(2)*	8,409	97
1938	1,984	543,958	274	Feb.	76(3)	5,238	69
1939	2,946	1,117,750	379	Mar.	35(2)	2,698	77
1940	3,064	1,753,171	572	Apr.	61(3)	6,097	100
1941	2,912	807,784	278	May	75(1)	7,897	105
1942	1,167	211,639	181	June	81(8)	5,875	73
1943	1,064	130,712	123	July	102(5)	6,792	67
1944	1,296	143,717	119	Aug.	102(2)	6,143	60
1945	1,178	161,452	137	Sept.	95(6)	7,953	84
1946	1,419	173,336	122	Oct.	97(2)	7,843	81
1947	1,152	108,807	94	Nov.	64(1)	6,350	99
1948	1,363	149,595	110	Dec.	78(2)	5,708	73
1949	1,486	136,132	92		953(37)	77,003	81
1950	1,335	105,080	79	1952			
				Jan.	50(4)	3,949	79
				Feb.	48(4)	2,528	53
				Mar.	66(2)	5,576	84
				Apr.	45(1)	3,177	71

* Figures in parentheses indicate number of old wells reworked included in totals.

New Pools in April:

Francis Mills, Saline County (Bond Jones #1 Mahoney "A", 21-7S-7E); Black River, White County (Carter #2 C. H. Carroll, 19-4S-13W).

Extensions to Pools in April:

Bogota, Jasper County (D. Slape #1 F. Brooks, 22-6N-9E); Dale Consol., Hamilton County (Carter #1 J. D. Lockwood, 15-6S-5E); Clay City Consol., Jasper County (Calvert Drlg. #1 H. L. Eberhardt, 21-5N-10E); Hord, Clay County (Misener #1 G. F. Van Dyke, 15-5N-6E); Stanford South, Clay County (Superior Oil #1 F. A. Lusk, 7-2N-7E).

New Pay in Pool:

Pool	County	Producing Formation	Approximate Depth to Top, Feet
Inman West Consol.	Gallatin	Pennsylvanian sandstone	1585

Pool Consolidation in April:

Bone Gap and Bone Gap South to form Bone Gap Consolidated.

Well Completions in Illinois
Summary by Years, 1936-1950
and by Months, January 1951 - April 1952

	Pool Wells			Wildcat Wells				
	Oil	Gas	Dry	New Pools	Exten-sions	Dry Near(a)	Dry Far(b)	Total
1936	48	3	9	1	1	31(c)		93
1937	262	1	58	10	14	104		449
1938	1,957	26	176	17	10	350		2,536
1939	2,916	24	199	28	2	448		3,617
1940	3,015	15	220	31	18	475		3,755
1941	2,827	13	375	46	40	507		3,807
1942	1,078	13	376	43	48	158	303	2,017
1943	987	9	353	28	66	151	217	1,811(20)*
1944	1,158	6	413	29	42	122	233	2,003(12)
1945	1,021	0	297	26	47	181	206	1,778(15)
1946	1,293	4	448	32	58	256	288	2,379(17)
1947	998	7	528	28	69	245	193	2,068(22)
1948	1,228	13	641	28	47	350	203	2,510(21)
1949	1,350	4	673	24	69	351	302	2,773(32)
1950	1,210	16	861	25	77	417	311	2,917(23)
1951								
Jan.	81	1	47	0	4	23	16	172
Feb.	71	0	37	3	1	8	14	134(2)
Mar.	32	1	38	0	2	16	8	97(1)
Apr.	56	0	40	2	1	20	19	138(1)
May	65	0	82	4	6	42	24	223(1)
June	69	0	71	2	8	53	35	238(6)
July	93	0	78	3	6	63	43	286(5)
Aug.	88	0	72	3	10	41	37	251(1)
Sept.	81	0	65	7	5	55	33	246(4)
Oct.	88	3	63	6	2	35	33	230(1)
Nov.	57	2	64	3**	4	35	23	188
Dec.	65	0	57	8	4	40	29	203(1)
	846	7	714	41	53	431	314	2,406(23)
1952								
Jan.	45	1	31	1	2	19	11	110(2)
Feb.	44	0	29	2	2	15	8	100(4)
Mar.	59	1	38	3	3	19	13	136(1)
Apr.	38	1	34	2	5	24	20	124(1)

(a) One-half mile to two miles from nearest production.
(b) Over two miles from nearest production.
(c) Total wildcats (Nears and fars not distinguished until 1941).
* Figures in parentheses refer to number of producing wells included in total which had previously been completed as dry holes.
** Includes one gas well.

Permits to Drill Wells*
Summary by Years, 1943-1950
and by Months, January 1951 - April 1952

	Wildcat	Pool	SWD	Structure Tests	Wells Reworked: Wildcat	Wells Reworked: Pool	Wells Reworked: Other	Secondary Recov.: Water Input	Secondary Recov.: Gas, Air Inputs	Total
1943	557	1,323	37	20	42	192	24	39	135	2,369
1944	674	1,581	27	60	37	205	142	54	23	2,803
1945	524	1,450	19	53	29	170	150	112	7	2,514
1946	705	1,732	15	102	15	98	79	82	18	2,846
1947	589	1,615	8	126	21	109	106	155	3	2,732
1948	727	2,107	8	185	5	85	101	509	1	3,728
1949	871	2,155	26	20	19	78	187	153	5	3,514
1950	921	2,253	21	151	19	67	141	302	1	3,876
1951										
Jan.	53	122	2	3	1	4	14	19	0	218
Feb.	41	132	0	3	0	2	14	31	0	223
Mar.	46	76	3	8	0	2	10	21	0	166
Apr.	63	134	1	11	2	3	13	11	0	238
May	95	164	2	17	5	7	23	28	0	341
June	111	171	3	29	6	6	10	35	0	371
July	135	189	1	29	2	6	22	34	0	418
Aug.	118	153	3	17	1	7	2	20	0	321
Sept.	102	160	1	23	3	1	9	23	0	322
Oct.	81	189	0	7	1	7	12	50	0	347
Nov.	78	153	2	1	1	10	50	30	0	325
Dec.	53	133	1	1	2	4	14	43	0	251
	976	1,776	19	149	24	59	193	345	0	3,541
1952										
Jan.	28	77	0	0	0	2	14	59	0	180
Feb.	36	83	2	1	3	0	8	7	0	140
Mar.	47	132	5	11	1	4	12	27	0	239
Apr.	60	125	0	3	2	3	12	32	1	238

* Permits to drill are issued by the Dept. of Mines & Minerals, Springfield, Ill.

Wells in the New Pools*, April 29, 1952 (a)

County and Pool	Producing Wells	Abandoned Wells	Dry Holes	Drilling Wells	Locations
Bond: Beaver Creek North	2	2	7	0	0
Sorento	1	6	7	0	0
Woburn Consol.	63	8	25	0	0
Bond, Clinton: Beaver Creek	9	6	14	0	0
Bond, Montgomery: Panama	2	9	16	0	0
Christian: Assumption	6	0	0	0	0
Assumption North	129	11	17	0	0
Assumption South	2	0	0	0	0
Mt. Auburn	2	2	5	0	0
Pana	3	0	0	0	0
Clark: Weaver	29	4	8	0	0
Westfield East	6	4	18	0	0
Clay: Bible Grove South	2	0	4	0	0
Clay City North	12	3	10	0	0
Clay City West	13	4	8	0	0
Flora	20	11	14	0	0
Flora South	3	1	6	0	0
Hord	5	0	3	0	0
Hord South	6	0	5	0	0
Ingraham	27	5	14	0	0
Iola South	14	1	9	0	0
Kenner	40	4	13	0	0
Kenner North	29	3	8	0	0
Kenner West	30	1	5	0	0
Noble West	1	0	1	0	0
Oskaloosa	36	0	11	0	0
Oskaloosa East	2	1	6	0	0
Oskaloosa South	1	0	0	0	0
Passport	40	8	19	0	0
Riffle	4	1	5	0	0
Sailor Springs Central	1	0	4	0	0
Schnell South	2	0	1	0	0
Stanford	14	4	14	0	0
Stanford South	14	4	6	0	0
Stanford West	1	2	6	0	0
Toliver East	4	0	8	0	0
Xenia	1	0	5	0	0
Xenia East	8	0	3	1	2
Clay, Effingham: Sailor Springs Cons.	559	67	202	2	0
Iola Consolidated	167	36	61	0	0
Clay, Wayne, Richland, Jasper:					
Clay City Consolidated	2329	670	752	16	2
Clinton: Bartelso East	6	0	3	2	0
Bartelso South	3	0	3	0	0
Bartelso West	4	4	8	0	0
Beaver Creek South	32	4	36	0	0
Boulder	30	6	14	0	0
Carlyle North	36	2	21	0	0

(a) For alphabetical list of oil and gas fields in Illinois, see page 41.

Wells in the New Pools*, April 29, 1952 (Continued)

County and Pool	Producing Wells	Abandoned Wells	Dry Holes	Drilling Wells	Locations
Carlyle South	1	0	3	0	0
Centralia West	3	6	9	0	0
Frogtown North	26	0	9	0	0
Hoffman	21	29	12	0	1
Keyesport	11	1	10	0	0
New Memphis	2	0	0	0	0
New Memphis South	1	0	1	0	0
Posey	1	1	7	0	0
Sandoval West	1	0	3	0	0
Shattuc	26	1	19	0	0
Clinton, Marion: Centralia	475	520	82	0	0
Coles: Mattoon	378	42	77	0	0
Westfield North	1	1	8	0	0
Cumberland: Hidalgo North	1	1	1	0	0
Cumberland, Effingham: Lillyville	8	0	7	0	0
Edgar: Dudley	58	9	40	0	0
Elbridge	35	3	8	0	0
Grandview	5	7	12	0	1
Edgar, Clark: Inclose	1	11	14	0	0
Edwards: Albion East	29	4	22	0	0
Bone Gap Consol.	29	13	21	5	0
Bone Gap East	1	1	6	0	0
Browns South	1	1	3	0	0
Ellery South	2	3	7	0	0
Maple Grove	26	13	19	0	0
Maple Grove East	19	3	15	0	1
Mills Prairie	1	0	2	0	0
Parkersburg South	4	2	9	0	0
Samsville	1	2	4	0	0
Samsville North	10	4	9	0	0
Samsville West	4	0	3	0	0
Edwards, Wabash: Browns	40	7	16	0	0
Edwards, Wayne: Bennington	43	3	10	1	0
Ellery	7	1	3	0	0
Mitchell	7	0	6	0	0
Edwards, White: Albion Consol.	309	36	108	4	0
Effingham: Bible Grove North	4	3	3	0	0
Eberle	6	0	3	0	0
Mason	4	8	8	1	0
Mason North	9	0	3	0	0
Fayette: Laclede	2	1	3	0	0
Patoka West	15	1	9	0	0
St. James	152	37	21	0	0
St. Paul	14	3	7	0	0
Fayette, Effingham: Louden	2027	194	227	0	1
Franklin: Akin	14	1	12	0	0
Akin West	6	0	6	0	0

Wells in the New Pools*, April 29, 1952 (Continued)

County and Pool	Producing Wells	Abandoned Wells	Dry Holes	Drilling Wells	Locations
Benton	154	89	17	0	0
Benton North	44	5	21	0	0
Bessie	1	0	2	0	0
Ewing	7	1	11	0	0
Sesser	21	3	13	1	0
Thompsonville East	6	0	5	0	0
Thompsonville North	52	18	42	0	0
Valier	1	0	1	0	0
West Frankfort	63	2	33	0	0
Whittington	17	1	26	0	0
Whittington South	10	0	4	0	0
Whittington West	11	2	5	0	0
Gallatin: Ab Lake	1	1	1	0	0
Ab Lake West	1	0	1	0	0
Cottonwood	6	0	9	0	0
Cottonwood North	8	0	5	2	0
Inman East Consol.	272	25	59	0	0
Inman West Consol.	138	21	88	6	1
Junction	17	1	14	0	0
Junction North	2	2	8	1	0
Omaha	42	4	33	0	0
Omaha East	1	0	2	0	0
Omaha South	1	0	1	0	0
Hamilton: Aden South	19	0	9	0	0
Belle Prairie	10	1	13	0	0
Blairsville West	8	2	10	0	0
Broughton	1	0	1	0	0
Bungay Consolidated	144	22	66	0	1
Cantrell	13	6	7	0	0
Cantrell North	6	0	5	0	0
Cantrell South	22	1	9	1	0
Dahlgren	6	37	12	0	0
Dale Consol.	688	151	175	3	1
Flannigan	9	0	7	0	0
Rural Hill West	2	0	2	0	0
Thackeray	47	3	20	0	0
Walpole	92	3	46	0	0
Walpole South	2	0	6	0	1
Hamilton, Saline: West End	9	2	10	0	0
Jackson: Elkville	1	0	3	0	0
Jasper: Bogota	7	1	4	0	0
Bogota South	19	4	11	0	0
Hidalgo	1	2	5	0	0
Hunt City East	1	0	0	0	0
Hunt City South	4	0	4	0	0
Newton	2	2	4	0	0
Ste. Marie	16	6	9	0	0
Ste. Marie West	4	0	6	0	0
Willow Hill East	8	9	19	0	0

Wells in the New Pools*, April 29, 1952 (Continued)

County and Pool	Producing Wells	Abandoned Wells	Dry Holes	Drilling Wells	Locations
Jefferson: Belle Rive	4	1	6	0	0
Boyd	109	5	11	0	0
Coil West	8	7	5	0	0
Cravat	9	2	4	0	0
Divide	7	4	7	0	0
Divide East	35	4	17	0	0
Divide South	4	0	8	0	0
Divide West	40	7	8	0	1
Fitzgerrell	1	0	2	0	0
Ina North	1	0	3	0	0
Irvington East	2	0	2	0	0
King	32	6	32	0	0
Lynchburg	2	0	4	0	0
Markham City	10	9	9	0	0
Markham City West	30	4	12	0	0
Mt. Vernon	3	4	8	0	0
Nason	1	0	1	0	0
Reservoir	4	0	3	0	0
Roaches	5	8	10	0	0
Roaches North	32	2	6	0	0
Waltonville	3	1	6	0	0
Williams	14	1	4	0	0
Williams South	1	0	2	0	0
Woodlawn	127	48	31	0	0
Jefferson, Marion: Dix	89	12	18	0	0
Jefferson, Wayne: Markham City North	8	8	7	0	0
Lawrence: Beman	11	10	4	0	0
Beman East	3	2	3	0	0
Helena	2	3	10	0	0
Lancaster North	1	0	3	0	0
Ruark	18	6	28	0	0
Russellville (gas)	1	59	15	0	0
St. Francisville East	15	0	6	0	0
Sumner	1	1	6	0	0
Macoupin: Carlinville North	2	4	1	0	0
Plainview	1	0	5	0	0
Staunton	1	0	0	0	0
Madison: Livingston	30	7	81	0	0
Livingston East	1	0	1	0	0
Livingston South	12	2	22	0	0
Marine	135	10	27	0	0
St. Jacob	44	10	6	0	0
Marion: Alma	2	2	4	0	0
Exchange	2	0	4	0	0
Exchange North	1	0	3	0	0
Iuka	1	2	3	0	0
Kinmundy	1	0	7	0	0
Miletus	12	2	5	0	0
Odin	18	11	10	0	0

Wells in the New Pools*, April 29, 1952 (Continued)

County and Pool	Producing Wells	Abandoned Wells	Dry Holes	Drilling Wells	Locations
Patoka	95	75	34	0	0
Patoka East	52	7	7	0	0
Raccoon Lake	36	0	9	2	1
Salem	2026	445	93	0	0
Tonti	80	14	14	0	0
Marion, Clinton: Fairman	27	14	23	0	0
Montgomery: Mt. Olive	2	5	7	0	0
Raymond	1	9	23	0	0
Raymond East	5	0	6	0	0
Morgan: Waverly (gas)	8	0	3	0	0
Perry: Tamaroa	2	3	3	3	2
Richland: Amity	2	2	6	0	0
Calhoun Central	1	1	3	0	0
Calhoun East	5	0	9	0	0
Calhoun North	1	1	3	0	0
Claremont	1	0	2	0	0
Olney Consol.	59	30	45	0	0
Olney South	7	3	9	0	0
Passport South	2	0	5	0	0
Ritter	2	1	9	0	0
Ritter North	1	0	1	0	0
Schnell	2	2	7	0	0
Seminary	6	2	6	0	0
Stringtown	29	3	16	0	0
Richland, Edwards: Parkersburg Cons.	165	31	74	0	0
Parkersburg West	7	2	10	0	0
Richland, Jasper: Dundas East	51	8	37	0	0
Richland, Wayne: Calhoun Consol.	76	17	43	0	0
Saline: Eldorado	1	2	4	0	0
Francis Mills	1	0	1	1	0
Omaha West	2	0	3	0	0
Roland West	1	0	5	0	0
Saline, Hamilton: Long Branch	5	0	12	0	0
Shelby: Clarksburg	1	1	4	0	0
Lakewood	12	0	8	0	0
Shelbyville	1	4	6	0	0
Shelbyville East	1	0	1	0	0
Stewardson	6	0	1	0	0
Wabash: Bellmont	3	1	5	0	0
Browns East	43	7	17	0	0
Friendsville Central	2	1	3	0	0
Friendsville North	9	4	19	0	0
Gards Point	1	0	3	0	0
Keensburg South	7	1	19	1	0
Lancaster Central	5	9	6	0	0
Lancaster East	3	1	11	0	0
Lancaster South	5	2	7	0	0
Lexington	6	4	11	0	0
Lexington North	1	0	1	0	0
Mt. Carmel	297	110	78	2	0
Rochester	26	8	20	0	0

Wells in the New Pools*, April 29, 1952 (Continued)

County and Pool	Producing Wells	Abandoned Wells	Dry Holes	Drilling Wells	Locations
Wabash, Edwards: Berryville Consol.	12	5	21	0	0
Wabash, Lawrence: Lancaster	72	26	36	0	0
Washington: Beaucoup	2	0	1	0	0
Beaucoup South	10	0	1	0	0
Cordes	98	44	14	0	0
Dubois	18	5	14	0	0
Dubois West	1	0	4	0	0
Irvington	80	13	15	0	0
McKinley	12	5	12	0	0
Okawville	3	0	1	0	0
Richview	1	0	5	0	0
Wayne: Barnhill	37	41	24	0	0
Cisne North	9	2	8	0	0
Coil	13	4	10	0	0
Covington South	2	6	7	0	0
Ellery West	42	2	17	1	0
Fairfield	60	7	29	0	0
Fairfield East	2	0	4	0	0
Goldengate East	1	0	0	0	0
Goldengate North	2	1	1	0	0
Goldengate West	5	0	4	0	0
Half Moon	22	1	8	0	0
Johnsonville Consol.	328	51	74	0	0
Johnsonville North	1	0	5	0	0
Johnsonville South	15	6	13	0	0
Johnsonville West	13	6	14	0	0
Keenville	42	3	14	1	0
Keenville East	3	0	2	0	0
Locust Grove	6	0	8	0	0
Mayberry	3	4	7	0	1
Merriam	1	0	2	0	0
Mt. Erie North	4	3	15	0	0
Orchardville	3	0	3	1	0
Zenith	1	1	4	0	0
Zenith North	13	0	5	0	0
Zenith South	8	6	8	0	0
Wayne, Edwards: Massilon	2	1	3	0	0
Wayne, Hamilton: Aden Consol.	69	20	22	0	0
Wayne, White: Goldengate Consol.	112	45	58	2	0
White: Bend	14	0	9	0	0
Black River	1	0	1	0	0
Burnt Prairie South	1	0	1	0	0
Carmi North	4	0	6	0	0
Centerville	4	1	6	0	0
Centerville East	73	11	24	0	0
Concord	86	13	18	0	0
Concord Central	8	1	5	0	0
Concord East Consol.	5	3	12	0	0
Concord North	4	0	4	0	0
Concord South	1	3	7	0	0

Wells in the New Pools*, April 29, 1952 (Continued)

County and Pool	Producing Wells	Abandoned Wells	Dry Holes	Drilling Wells	Locations
Crossville	1	5	4	1	0
Enfield	2	2	5	0	0
Epworth Consol.	20	5	16	1	0
Gossett	6	1	8	0	0
Herald North	3	1	5	0	0
Iron	40	36	19	0	0
Maunie East	1	0	2	0	0
Maunie North	43	9	13	0	0
Maunie South	105	21	32	0	0
Maunie West	3	1	4	1	0
New Harmony South	2	5	6	0	0
New Harmony South (Ind.)	6	0	2	0	0
New Haven Consol.	27	2	9	0	0
Phillipstown South	2	0	4	0	0
Stokes-Brownsville	150	39	51	0	0
Storms	162	51	34	0	0
Sumpter	7	1	13	0	0
Sumpter East	4	0	2	0	1
Sumpter South	9	0	12	1	0
Trumbull	15	7	17	0	0
White, Edwards: Phillipstown Consol.	297	52	133	2	3
White, Gallatin: Herald	165	27	97	1	1
Herald East	34	7	26	0	0
Roland	196	34	66	1	1
White, Hamilton, Wayne: Mill Shoals	141	45	54	0	0
White, Wabash, Edwards:					
New Harmony Consolidated	1407	407	417	2	0
Williamson: Marion	1	0	0	0	0
	17,872	4,486	6,025	70	23

* Fields discovered since January 1, 1936, with the exception of those which have been abandoned. For names of consolidated and abandoned pools, see pages 18, 19, and 41.

Illinois Completions and Production
Since January 1, 1936

	Completions°	Producing Wells	Production (Thousands of barrels) New Fields	Old Fields 1,2/	Total 3/
1936	93	52			4,445
1937	449	292	2,884	4,542	7,426
1938	2,536	2,010	19,771	4,304	24,075
1939	3,617	2,970	90,908	4,004	94,912
1940	3,755	3,080	142,969	4,678	147,647
1941	3,807	2,925	128,993	5,145	134,138
1942	2,017	1,179	101,837	4,753	106,590
1943	1,791	1,090(20)a/	77,581	4,675	82,256
1944	1,991	1,229(12)	72,946	4,467	77,413
1945	1,763	1,094(15)	70,839	4,371	75,210
1946	2,362	1,387(17)	70,174	5,123	75,297
1947	2,046	1,102(22)	61,455	5,004	66,459
1948	2,489	1,316(21)	59,623	5,185	64,808
1949	2,741	1,447(32)	58,571	5,930	64,501
1950	2,894	1,328(23)	55,794	6,234	62,028
1951					
January	172	86	4,706	520	5,226
February	132	75(2)	3,989	439	4,428
March	96	35(1)	4,624	521	5,145
April	137	59(1)	4,495	501	4,996
May	222	75(1)	4,716	541	5,257
June	232	79(6)	4,382	511	4,893
July	281	102(5)	4,613	527	5,140
August	250	101)1)	4,628	539	5,167
September	242	93(4)	4,347	492	4,839
October	229	99(1)	4,721	542	5,263
November	188	66	4,478	493	4,971
December	202	77(1)	4,448	471	4,919
	2,383	947(23)	54,147	6,097	60,244
1952					
January	108	49(2)	4,605	526	5,131
February	96	48(4)	4,331	497	4,828
March	135	66(1)	4,627*	520*	5,147**
April	123	46(1)	4,527*	510*	5,037**

* Estimated by Illinois State Geological Survey.
** Estimated by Illinois State Geological Survey from Oil and Gas Journal Report.
1/ Production figures based on information furnished by oil companies and pipe line companies.
2/ Includes Devonian production at Sandoval and Bartelso.
3/ From the U. S. Bureau of Mines, except for the months since December 1950.
o Includes only oil and gas producers and dry holes.
a/ Figures in parentheses refer to number of producing wells included in total which had previously been completed as dry holes.

ECONOMIC STATEMENT

Mineral Economics Section

Crude oil from Illinois is marketed in substantial quantities in both the Central Refining District and in the western part of the Appalachian Refining District (District #2). The table shows the ratio of production in Illinois to runs-to-stills and includes both the Central Refining District and District No. 2 of the Appalachian Refining District.

	Runs-to-stills Central and Appalachian (District No. 2) Refining District*	Production in Illinois* Thousands of barrels	Illinois' Percent of Runs-to-stills
1951			
February	37,406	4,311	11.5
March	40,232	4,977	12.4
April	35,779	4,868	13.6
May	38,879	5,188	13.3
June	38,595	4,757	12.3
July	39,977	4,957	12.4
August	39,548	4,929	12.5
September	37,255	4,646	12.5
October	37,929	5,029	13.3
November	39,710	4,718	11.9
December	41,334	4,663	11.3
1952			
January	41,967	4,918	11.7
February	38,367**	4,724**	12.3
March	41,029**	5,147**	12.5

* U. S. Bureau of Mines Monthly Petroleum Statements.
** Estimated by Illinois State Geological Survey.

Shipments of Illinois Crude Petroleum
(Thousands of barrels)

	Ill.	Ind.	Ky.	Mich.	N.Y.	Ohio	Penn.	W.Va.
1950								
December	3,082	351	1	-	261	1,333	67	19
1951								
January	2,847	383	-	-	446	1,610	30	15
February	2,881	348	-	214	420	2,139	99	-
March	3,058	377	345	209	420	2,510	209	17
April	2,307	320	1	335	368	1,432	49	17
May	2,951	331	1	388	464	2,113	37	-
June	2,672	372	135	347	422	2,220	55	-
July	2,109	381	109	390	371	1,941	56	17
August	2,053	408	1	431	440	1,961	41	2
September	1,997	261	8	276	355	1,791	52	17
October	2,103	336	15	319	451	1,791	42	35
November	1,962	351	322	456	402	2,053	86	23
December	1,838	352	204	465	406	2,007	73	11

Stocks on hand of Crude Petroleum and Principal Refined Products a/

(In thousands of barrels)

Month (End of Month)	Year	Stocks of Crude Petroleum		Gasoline		Kerosene		Distillate Fuel Oil		Residual Fuel Oil	
		U.S.	Dist. No.2 b/	U.S.	Central Rfg. Dist. c/	U.S.	Central Rfg. Dist. c/	U.S.	Central Rfg. Dist. c/	U.S.	Central Rfg. Dist. c/
March	1946	221,400	82,320	104,161	24,250	9,292	1,230	29,922	3,695	32,995	3,086
March	1947	228,981	69,013	105,679	22,920	9,811	913	31,423	2,302	37,403	2,065
March	1948	227,408	66,954	111,949	21,720	10,464	1,774	32,214	3,563	41,945	3,071
March	1949	269,341	80,054	127,443	29,077	17,801	2,549	48,923	7,215	58,190	4,831
March	1950	241,098	67,478	133,766	28,375	13,001	1,720	37,777	4,199	41,860	2,114
March	1951	233,824	72,261	141,456	31,560	13,657	2,090	42,978	6,764	37,516	2,999
April	1951	243,180	76,400	139,188	31,157	16,262	2,535	44,736	7,175	36,910	3,211
May	1951	248,418	79,600	132,261	29,531	20,331	3,642	55,273	10,578	39,317	3,927
June	1951	248,170	79,135	127,595	28,617	24,169	4,710	67,839	13,743	41,566	4,361
July	1951	250,847	79,039	121,482	26,838	27,277	6,034	79,437	16,589	45,163	5,128
August	1951	254,276	82,859	114,446	25,035	30,241	6,813	87,432	18,798	47,243	5,669
September	1951	254,900	83,993	114,147	24,809	33,106	7,680	96,241	20,579	48,212	6,063
October	1951	262,266	86,562	108,800	22,649	33,382	7,411	102,561	21,459	48,415	6,504
November	1951	261,100	87,360	112,028	24,548	29,948	6,204	94,917	18,597	45,378	6,021
December	1951	255,783	85,309	124,982	28,500	24,933	5,146	80,785	15,892	42,063	5,715
January	1952	254,007	83,702	144,339	32,639	22,679	4,200	66,969	12,264	39,523	5,287
March 1	1952	256,452 d/	e/	142,787	33,956	16,683	3,508	52,489	9,657	36,441	5,385
March 29	1952	256,661 d/	e/	149,631	35,723	14,718	3,044	45,109	7,620	35,593	4,895
April 12	1952	260,698 d/	e/	*157,781	37,063	17,017	2,951	48,494	7,916	35,880	4,708

a/ U. S. Bureau of Mines, Monthly Petroleum Statements for February 1946 - January 1952.
b/ Includes the states of Illinois, Indiana, Kansas, Kentucky, Missouri, Michigan, Ohio, Oklahoma.
c/ Central Refining District is identical with the Bureau of Mines "Illinois, Indiana, Kentucky, etc." and comprises refineries in Illinois, Indiana, Kentucky, Michigan, Western Ohio and Wisconsin.
d/ U. S. Bureau of Mines.
e/ Not available.
* Stocks of principal refined products shown on new basis of definition of bulk terminals adopted by U. S. Bureau of Mines and American Petroleum Institute (April 12, 1952).

Crude Oil Production in the United States

(Calculated from weekly report of the Oil and Gas Journal)

	Production (Thousands of barrels) January-April 1952	Daily Average Production for April (Thousands of barrels)	Per Cent of Total
Texas	348,271	2,888	45.3
California	118,560	980	15.4
Louisiana	80,073	663	10.4
Oklahoma	63,258	529	8.3
Kansas	38,395	320	5.0
Wyoming	22,550	192	3.0
Illinois	20,130	168	2.6
New Mexico	19,261	163	2.6
Mississippi	12,328	99	1.6
Colorado	9,890	85	1.3
Arkansas	9,865	81	1.3
Eastern Fields	6,981	59	.9
Michigan	4,559	37	.6
Kentucky	4,231	36	.6
Indiana	3,646	30	.5
Montana	2,888	24	.4
Nebraska	775	6	.1
Utah	504	4	.1
Alabama	327	3	-
Florida	205	2	-
North Dakota	16	1	-
	766,713	6,370	100.0

The
GEOLOGIC COLUMN FOR SOUTHERN ILLINOIS
and the list of
OIL AND GAS PRODUCING STRATA IN ILLINOIS

formerly included with each issue of the Drilling Report will be furnished at the beginning of each subscription period, as a supplement. Please retain said supplement for your reference.

LIST OF POOLS INCORPORATED INTO OTHER POOLS
BY CONSOLIDATION

Original Pool Name	Present Pool Assignment	Date of Consolidation
Aden North	Aden Consol.	1944
Albion North	Albion Consol.	1944
Barnhill East	Goldengate Consol.	1944
Bible Grove Consol.	Sailor Springs Consol.	1949
Bible Grove East	Sailor Springs Consol.	1948
Blairsville	Bungay Consol.	1951
Bone Gap South	Bone Gap Consol.	1952
Bonpas	Parkersburg Consol.	1951
Bonpas West	Parkersburg Consol.	1944
Boos	Clay City Consol.	1941
Boos East	Clay City Consol.	1947
Boos North	Clay City Consol.	1948
Boyleston Consol.	Clay City Consol.	1948
Brownsville	Stokes-Brownsville	1946
Burnt Prairie	Goldengate Consol.	1947
Calvin	New Harmony Consol. & Phillipstown Consol.	1941
Calvin North	Phillipstown Consol.	1948
Cisne	Clay City Consol.	1948
Covington	Clay City Consol.	1944
Covington East	Clay City Consol.	1948
Cowling	New Harmony Consol.	1947
Dead River	New Haven Consol.	1950
Dundas Consol.	Clay City Consol.	1948
Enterprise	Clay City Consol.	1941
Enterprise West	Clay City Consol.	1941
Epworth East	Epworth Consol.	1951
Friendsville	New Harmony Consol.	1949
Friendsville South	New Harmony Consol.	1949
Gallagher	Calhoun Consol.	1946
Geff	Clay City Consol.	1947
Geff West	Clay City Consol.	1948
Grayville	Phillipstown Consol.	1948
Grayville West	Albion Consol.	1949
Griffin	New Harmony Consol.	1941
Hoodville	Dale Consol.	1943
Hoosier	Sailor Springs Consol.	1948
Hoosier North	Sailor Springs Consol.	1948
Ingraham West	Sailor Springs Consol.	1948
Inman	Inman West Consol.	1950
Inman Central	Inman West Consol.	1949
Inman North	Inman West Consol.	1949
Inman South	Inman West Consol.	1950
Keensburg Consol.	New Harmony Consol.	1948
Lancaster West	Berryville Consol.	1949
Leech Consol.	Goldengate Consol.	1948
Mason South	Iola Consol.	1948
Maud Central	New Harmony Consol.	1949
Maud Consol.	New Harmony Consol.	1951
Maud North Consol.	New Harmony Consol.	1951
Maud West	New Harmony Consol.	1948

LIST OF POOLS INCORPORATED INTO OTHER POOLS BY CONSOLIDATION (Continued)

Original Pool Name	Present Pool Assignment	Date of Consolidation
Maunie	Maunie South	1948
Mt. Carmel West	New Harmony Consol.	1948
Mt. Erie	Clay City Consol.	1944
Mt. Erie South	Clay City Consol.	1948
New Haven North	Concord East Consol.	1950
New Haven West	Inman East Consol.	1949
Noble	Clay City Consol.	1948
Noble North	Clay City Consol.	1948
Noble South	Clay City Consol.	1948
Olney East	Olney Consol.	1949
Parkersburg North	Parkersburg Consol.	1951
Patton	Allendale	1948
Patton West	Allendale	1948
Roundprairie	Johnsonville Consol.	1941
Rural Hill	Dale Consol.	1951
Sailor Springs South	Sailor Springs Consol.	1942
Sailor Springs West	Sailor Springs Consol.	1949
Sims	Johnsonville Consol.	1948
Sims North	Johnsonville Consol.	1945
Springerton	Bungay Consol.	1946
West Frankfort South	West Frankfort	1948
West Liberty	Clay City Consol.	1941
Willow Hill Consol.	Clay City Consol.	1948
Willow Hill North	Clay City Consol.	1947
Woburn South	Woburn Consol.	1950

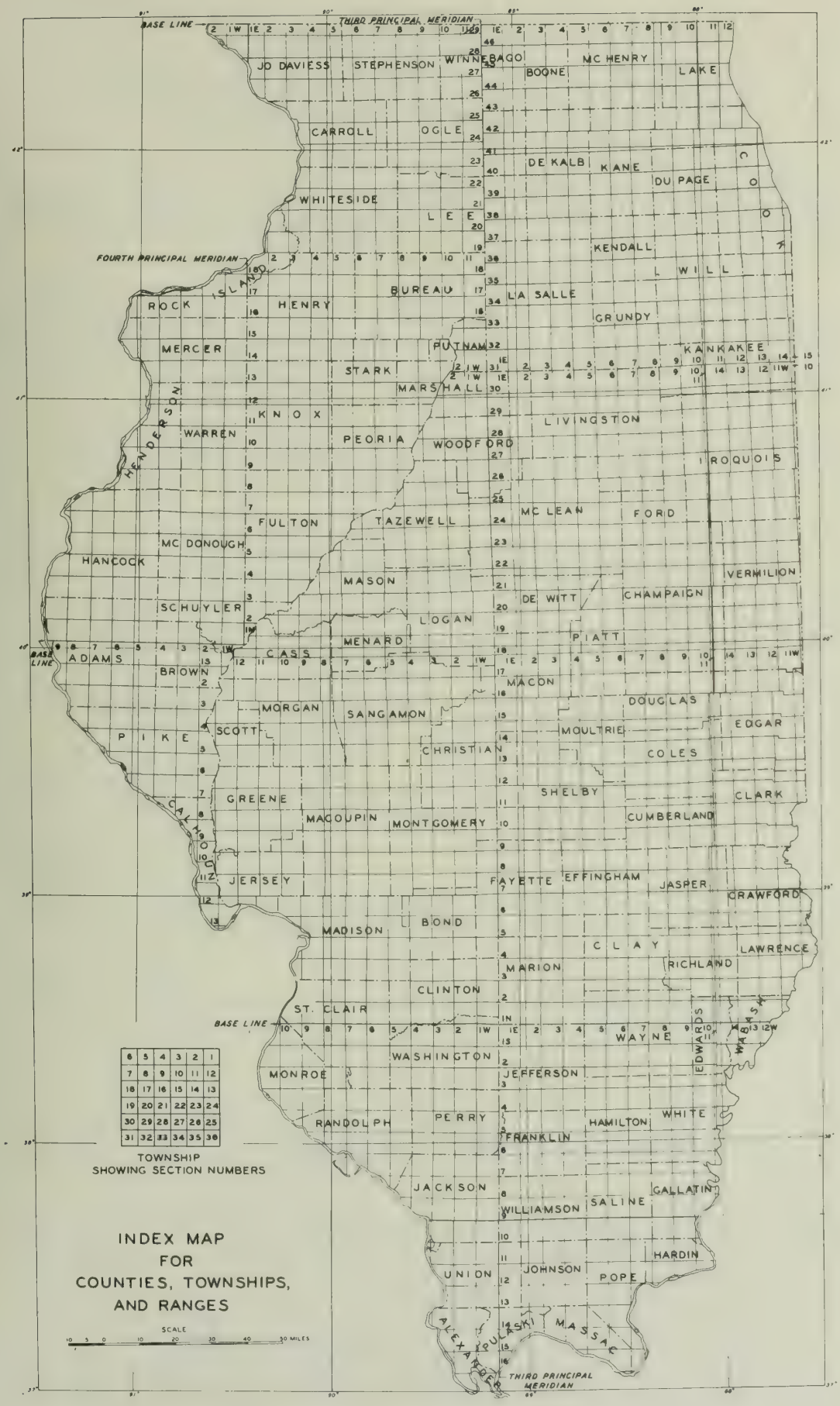
BASE LINE
THIRD PRINCIPAL MERIDIAN
FOURTH PRINCIPAL MERIDIAN
JO DAVIESS
STEPHENSON
WINNEBAGO
BOONE
MC HENRY
LAKE
CARROLL
OGLE
DE KALB
KANE
DU PAGE
COOK
WHITESIDE
LEE
KENDALL
WILL
ROCK ISLAND
HENRY
BUREAU
LA SALLE
GRUNDY
MERCER
PUTNAM
KANKAKEE
STARK
MARSHALL
HENDERSON
KNOX
WARREN
PEORIA
WOODFORD
LIVINGSTON
IROQUOIS
FULTON
TAZEWELL
MC LEAN
FORD
MC DONOUGH
HANCOCK
MASON
DE WITT
CHAMPAIGN
VERMILION
SCHUYLER
LOGAN
PIATT
MENARD
ADAMS
CASS
BROWN
MACON
DOUGLAS
MORGAN
SANGAMON
MOULTRIE
EDGAR
PIKE
SCOTT
CHRISTIAN
COLES
SHELBY
CLARK
GREENE
CALHOUN
MACOUPIN
MONTGOMERY
CUMBERLAND
JERSEY
FAYETTE
EFFINGHAM
JASPER
CRAWFORD
MADISON
BOND
CLAY
LAWRENCE
MARION
RICHLAND
CLINTON
ST. CLAIR
WAYNE
EDWARDS
WABASH
WASHINGTON
MONROE
JEFFERSON
RANDOLPH
PERRY
HAMILTON
WHITE
FRANKLIN
JACKSON
GALLATIN
WILLIAMSON
SALINE
HARDIN
UNION
JOHNSON
POPE
ALEXANDER
PULASKI
MASSAC
SCALE
10 5 0 10 20 30 40 50 MILES
TOWNSHIP
SHOWING SECTION NUMBERS
INDEX MAP
FOR
COUNTIES, TOWNSHIPS,
AND RANGES

DRILLING BY COUNTIES

WELLS COMPLETED BETWEEN APRIL 2 AND APRIL 29, 1952,

AND WILDCAT WELLS DRILLING ON APRIL 29

(Abbreviations used in this report will be found on the last page.)
(Errata, old wells deepened, reconditioned old wells follow list of drilling wells.)

ALEXANDER COUNTY

16S, 2W, Goose Island Twp.
19, 235' from S. line, 310' from E. line, SW NE. Prindle & Vick #1 Petty. D&A 4-8-52 TD 1058' St. Peter ss., top 1003' Spd. 8-22-50 WF*

17S, 2W, Dog Tooth Twp.
15, 650' from N. line, 340' from W. line, NW NW. Vick Oil Co. #1 Smith. SD 1828' Spd. 5-2-51 WF.

BOND COUNTY

4N, 3W, Mills Twp.
33, NE SW NW. J. C. Nickerson #1 E. Utlaut. LOC 4-29-52 WF.

4N, 4W, Burgess Twp.
29, SE SE NW. C. J. Simpson #1 H. Potthast. Drlg. 1791' 4-29-52 Spd. 4-21-52 WF.

5N, 4W, Old Ripley Twp.
16, NE SE NW. Wm. Montgomery #1 J. C. Arnold. LOC 4-29-52 WF.

6N, 4W, Shoal Creek Twp.
22, NE SE NE. R. N. File #1 Wm. Grunner. MIST 4-29-52 WN** (Sorento Pool).

CHRISTIAN COUNTY

12N, 1E, Assumption Twp.
14, NW SE SW. I. White #1 Corzine. Comp. 4-22-52 IP 62 BOP TD 2638' Devonian ls., top 2610' Spd. 3-6-52 Acidized 4000 gals. Assumption South Pool.

13N, 1E, Prairieton Twp.
3, SE NE SW. Continental Oil #41 J. H. Lawrence. Comp. 4-22-52 IP 23 BOP TD 2303' Devonian ls., top 2292' Spd. 3-25-52 Acidized 1000 gals. Assumption North Pool.

13N, 1W, May Twp.
13, SE SE SE. Kamco Oil Co. #1 V. Hackenburg. D&A (SO) 4-8-52 TD 2381' PB 2358' Devonian ls., top 2350' Spd. 3-3-52 Acidized 3000 gals. WF.

14N, 1E, Prairieton Twp.
27, SE NE SE. Collins Bros. #1 Ira Traughber. D&A (SO) 4-29-52 TD 2415' Devonian ls., top 2346' Spd. 4-3-51 Acidized 1000 gals. WN (Assumption North Pool).

* Wildcat far - more than 2 miles from production.
** Wildcat near - from ½ to 2 miles from production.

CLARK COUNTY

9N, 13W. Orange Twp,
11, NE NW SE. Continental #1 T. & G. Drummond. D&A 4-8-52 TD 1572' St. Louis ls., top 1558' Spd. 3-30-52 WF.

9N, 14W, Johnson Twp.
2, 220' from N. line, 220' from W. line, NW NE. C. L. McMahon #O-2 Cole-Daley. Comp. 4-22-52 IP 2 BOP TD 558' Pennsylvanian ss., top 510' Spd. 3-29-52 Shot 70 qts. Johnson North Pool.

10N, 13W, Martinsville Twp.
20, SW NW SW. Magnolia #1 J. Doran. Comp. 4-22-52 IP 3 BOP & 15 BW TD 507' Pennsylvanian ss., top 469' Spd. 4-4-52 Shot 30 qts. Martinsville Pool.

30, NE NW SE. Magnolia #1 G. Atkins. Comp. 4-29-52 IP 33 BOP & 3 BW TD 1418' PB 1415' Carper ss., top 1342' Spd. 4-8-52 Shot 100 qts. Martinsville Pool.

11N, 11W, Wabash Twp.
15, SW SE NW. Sun Oil #1 M. Wernz Est. Crg. 2224' 4-29-52 Spd. 4-18-52 WF.

11N, 13W, Auburn Twp.
25, 330' from S. line, 380' from W. line, SE NW. E. H. Jahn #1 Riley. LOC 4-29-52 WF.

11N, 14W, Parker Twp.
23, C E½ SE SE. J. R. Shake #1 Southard. D&A 4-8-52 TD 910' Salem ls., top 814' Spd. 11-28-51 WF.

CLAY COUNTY

2N, 6E, Harter Twp.
11, SW NW SE. Aurora Gasoline Co. #1 Valbert. D&A (SO) 4-8-52 TD 3171' PB 3100' Ste. Genevieve ls., top 3030' Spd. 2-1-52 Acidized 500 gals. WF.

14, NW NW SE. Horn & Faulkner #1 Lee. LOC 4-29-52 WN (Zenith North Pool).

2N, 7E, Stanford Twp.
7, SW SW SE. Superior Oil #1 F. A. Lusk. Comp. 4-8-52 IP 20 BOP & 25 BW TD 3211' PB 3130' Rosiclare ls., top 3116' Spd. 2-28-52 Acidized 1000 gals. EXTENSION TO STANFORD SOUTH POOL.

18, SW NW NE. Superior #2 Lusk. D&A 4-22-52 TD 3247' Ste. Genevieve ls., top 3084' Spd. 4-4-52 Stanford South Pool.

2N, 8E, Clay Twp.
5, SW SE NE. Partlow & Cochonour #1 Edens-Green Comm. D&A 4-22-52 TD 3091' Ste. Genevieve ls., top 2933' Spd. 4-4-52 Clay City Cons. Pool.

3N, 5E, Songer Twp.
9, NW NW SE. Calvert Drlg., Inc. #1 Krutsinger-Anderson. D&A 4-29-52 TD 2920' Ste. Genevieve ls., top 2765' Spd. 4-18-52 WN (Oskaloosa South Pool).

17, NE NE SW. E. A. Obering #1 McGrew. Drlg. 2605' 4-29-52 Spd. 4-22-52 WN (Oskaloosa South Pool).

CLAY COUNTY (Continued)

3N, 5E, Songer Twp.

28, SW SW NW. C. E. Brehm #1 Southard-Walker. D&A 4-15-52 TD 2906' Ste. Genevieve ls., top 2881' Spd. 4-2-52 WF.

3N, 7E, Stanford Twp.

34, NE NE NE. Ashland et al #1 V. Hoard et al. D&A 4-8-52, TD 3074' Ste. Genevieve ls., top 3007' Spd. 3-28-52 WN (Stanford Pool).

4N, 5E, Oskaloosa Twp.

26, SE NE SW. Texas Co. #2 Spencer. D&A (SO) 4-15-52 TD 2612' Bethel ss., top 2598'. Spd. 3-29-52 Oskaloosa Pool.

4N, 6E, Louisville Twp.

3, SE SW NW. Calvert Drlg., Inc. #1 McPeak Hrs. Spd. 4-28-52 WN (Toliver Pool).

5N, 5E, Larkinsburg Twp.

27, NW SW NE. Mohawk Drlg. Co. #1 L. Moss. D&A (SO) 4-15-52 TD 2454' Ste. Genevieve ls., top 2423' Spd. 4-1-52 WN (Iola Cons. Pool).

27, 990' from S. line, 662' from W. line, SW NE. Mohawk #1-A L. Moss. MIST 4-29-52 Spd. 4-17-52 WN (Iola Cons. Pool).

5N, 6E, Blair Twp.

2, SW NE SE. C. E. Brehm #1 E. Thilker. D&A 4-29-52 TD 2922' Ste. Genevieve ls., top 2760' Spd. 4-21-52 WN (Sailor Springs Cons. Pool).

14, E½ SE NE. Calvert Drlg. Co. #1 Heiden. Comp. 4-29-52 IP 181 BOP & 18 BW TD 2807' McClosky ls., top 2801' Spd. 4-8-52 Hord Pool.

15, SE NW SE. Wayne Misener #1 G. Hall. D&A (CDU)*** 4-29-52 Spd. 3-26-52 Hord Pool.

15, NW NE SE. Misener Drlg. Co. #1 G. F. Van Dyke. Comp. 4-15-52 IP 112 BOP TD 2874' PB 2840' Rosiclare ls., top 2802' Spd. 3-3-52 Acidized 500 gals. EXTENSION TO HORD POOL.

27, SE NE NE. Atlas Drlg. Co. #1 L. Roberts. Comp. 4-22-52 IP 18 BOP & 2 BW TD 2853' PB 2816' McClosky ls., top 2808' Spd. 10-19-51 Acidized 2500 gals. Hord South Pool.

35, 330' from N. line, 865' from W. line, SW NW. Superior #1 A. D. Tolliver. D&A 4-8-52 TD 2930' Ste. Genevieve ls., top 2768' Spd. 3-19-52 Hord South Pool.

CLINTON COUNTY

1N, 2W, Lake Twp.

3, NE NE SW. Ryan Oil Co. #1 E. Brink. D&A 4-22-52 TD 1332' Bethel ss., top 1326' Spd. 3-30-52 WN (Hoffman Pool).

21, SE NW NE. Sun Oil #1 E. Kahre. D&A 4-29-52 TD 2806' Silurian ls., top 2727' Spd. 4-12-52 WN (Posey Pool).

*** Completion data unreported; will be given when available; not included in total completions for month.

CLINTON COUNTY (Continued)

2N, 4W, Breese Twp.

1, C N½ SE NE. Gulf #5 Huelsman. Comp. 4-15-52 IP 60 BOP & 27 BW TD 2280' PB 2279' Devonian ls., top 2224' Spd. 3-11-52 Acidized 300 gals. Frogtown North Pool.

3N, 3W, Wheatfield Twp.

32, SW NW SE. J. F. Dunnill #1 E. Dorries. D&A 4-29-52 TD 2415' Devonian ls., top 2385' Spd. 4-10-52 WN (Frogtown North Pool).

COLES COUNTY

12N, 7E, Mattoon Twp.

11, NW NW NE. H. J. Adams #5 M. Herkimer. D&A (SO) 4-29-52 TD 3172' Devonian ls., top 3117' Spd. 3-5-52 Mattoon Pool.

12N, 14W, Ashmore Twp.

17, NE NE NW. B. W. Quick #1 Lang. D&A 4-8-52 TD 360' Pennsylvanian ss., top 300' Spd. 4-1-52 Westfield North Pool.

CRAWFORD COUNTY

6N, 12W, Honey Creek Twp.

28, 632' from E. line, 330' from S. line, NW SE. Irvin & Bassett #1 Clark-Bussard Comm. Comp. 4-8-52 IP 7 BOP & 3 BW TD 1050' PB 1047' Pennsylvanian ss., top 1005' Spd. 2-26-52 Shot 35 qts. New Hebron Pool.

30, SW NW SW. E. V. Sandors & J. W. Adams #1 Adams-Maxwell. Comp. 4-8-52 IP 6 BOP& 3 BW TD 965' PB 948' Pennsylvanian ss., top 940' Spd. 2-5-52 Shot 20 qts. Main Pool.

33, 330' from N. line, 380' from W. line, NE NE. Irvin & Bassett #1 O. Miller. Comp. 4-8-52 IP 21 BOP & 20 BW TD 1070' PB 1067' Pennsylvanian ss., top 1034' Spd. 3-9-52 Shot 28 qts. New Hebron Pool.

6N, 13W, Oblong Twp.

10, SW SW NE. Redfern Corp. #1 Lackey Hrs. Comp. 4-22-52 IP 4 BOP & 5 BW TD 979' Pennsylvanian ss., top 860' Spd. 3-21-52 Shot 20 qts. Main Pool.

DEWITT COUNTY

19N, 1E, Tunbridge Twp.

25, 930' from N. line, 330' from E. line, NE. Theo. Myers #1 Fink. D&A 4-15-52 TD 2003' Devonian ls., top 1913' Spd. 4-1-52 WF.

DOUGLAS COUNTY

16N, 9E, Camargo Twp.

3, NW NW NE. E. Paul Spicer #1 Barrick. LOC 4-29-52 WF.

16N, 14W, Newman Twp.

30, SE SW SW. Walter Henigman #1 Armstrong. Spd. 4-28-52 WF.

EDGAR COUNTY

13N, 13W, Grandview Twp.

33, 660' from S. line, 770' from E. line, SW. Victor S. Knutson #2 I. B. Clapp. D&A (SO) 4-29-52 TD 636' Mississippian ls., top 613' Spd. 7-19-51 Shot 10 qts. Grandview Pool.

EDGAR COUNTY (Continued)

13N, 14W, Kansas Twp.
12, SW NW NW. Carl Wright #1 York. D&A 4-29-52 TD 483' Salem ls., top 460' Spd. 1-31-52 WN (Warrenton-Borton Pool).

14N, 13W, Shiloh Twp.
2, NW NE NE. M. L. Livengood #1 J. & W. P. Englum. SD 4-29-52 Spd. 11-26-51 WF.

15N, 13W, Shiloh Twp.
21, SW SW NE. Cyril A. Bowles #4 Lange. D&A 4-22-52 TD 315' Pennsylvanian ss., top 250' Spd. 4-9-52 WF.

EDWARDS COUNTY

1N, 10E, Shelby Twp.
27, NW NE SW. W. Duncan #1 C. King. D&A 4-29-52 TD 3353' Ste. Genevieve ls., top 3224' Spd. 4-15-52 Samsville West Pool.

27, SE SW NW. W. Duncan - #2 Shelby. D&A 4-22-52 TD 3368' Ste. Genevieve ls., top 3218' Spd. 4-3-52 Samsville West Pool.

1S, 10E, Albion Twp.
23, SE SW SE. Floyd & Henson #1 W. Smith. RURT 4-29-52 WN (Bone Gap Cons. Pool).

1S, 11E, Bone Gap Twp.
18, SE NE SE. V. R. Gallagher #1 Ford. D&A 4-29-52 TD 2348' Waltersburg ss., top 2327' Spd. 4-21-52 Bone Gap Cons. Pool.

1S, 14W, Bone Gap Twp.
18, SE NW SW. V. R. Gallagher #2 L. Smith. Comp. 4-22-52 IP 23 BOP & 5 BW TD 2309' Waltersburg ss., top 2293' Spd. 3-12-52 Bone Gap Cons. Pool.

FAYETTE COUNTY

5N, 1E, Seminary Twp.
6, NE NW SW. M. Smith #1 G. Kuffel. Drlg. 740' 4-29-52 Spd. 4-26-52 WF.

6N, 1W, Bear Grove Twp.
10, SE NE SW. J. G. Brown Assoc. #1 Miller. LOC 4-29-52 WF.

8N, 3E, Loudon Twp.
9, SE NW SE. Lesh #1 D. R. Bartimus. D&A 4-22-52 TD 1575' Cypress ss., top 1560' Spd. 4-17-52 WN (Louden Pool).

9, SE SE NE. D. B. Lesh #1 J. Waddelow. D&A (CDU) 4-29-52 Spd. 4-22-52 Louden Pool.

24, NW NE NE. Lynch Oil #1 Tipsword et al. D&A 4-15-52 TD 1640' Paint Creek ss., top 1597' Spd. 11-2-51 Shot 28 qts. Louden Pool.

28, 100' from S. line, 115' from W. line, NE NE. Carter #G-5 M. Durbin. Comp. 4-8-52 IP 470,000 cu. ft. gas. TD 1115' Tar Springs ss., top 1111' Spd. 3-26-52 Louden Pool.

8N, 1W, South Hurricane Twp.
12, SW SE SE. Pure Oil Co. #1 R. C. Millhon. LOC 4-29-52 WF.

FAYETTE COUNTY(Continued)

9N, 3E, Loudon Twp.

36, SE SE NE. E. C. Reeves #1 Huffman. D&A 4-15-52 TD 1572' Cypress ss., top 1563' Spd. 3-21-52 Louden Pool.

FRANKLIN COUNTY

5S, 1E, Goode Twp.

33, NW SW NW. G. H. Smith et al #1 J. W. Johnson. Drlg. 1142' 4-29-52 Spd. 4-19-52 WF.

5S, 3E, Ewing Twp.

3, NE SE SE. Stanford Oil #1 J. M. Mitchell. D&A 4-15-52 TD 3053' Ste. Genevieve ls., top 2951' Spd. 3-26-52 WN (Ewing Pool).

6S, 4E, Eastern Twp.

17, 330' from N. line, 410' from W. line, SE SE. Taylor & Schumacher #11 U. S. Steel. D&A 4-29-52 TD 3147' Ste. Genevieve ls., top 3016' Spd. 4-14-52 Akin West Pool.

GALLATIN COUNTY

7S, 9E, Asbury Twp.

21, SW SW NE. Calvert Drlg., Inc. #3 H. Hale. Comp. 4-22-52 TD 2682' IP 188 BOP Cypress ss., top 2638' Spd. 3-21-52 Shot 40 qts. Cottonwood North Pool.

21, SE SW NE. Calvert Drlg., Inc. #4 H. Hale. D&A 4-15-52 TD 3034' Ste. Gene vieve ls., top 2954' Spd. 3-30-52 Cottonwood North Pool.

7S, 10E, New Haven Twp.

20, SW NE SE. Ashland Oil & Refining #1 H. Hines. D&A 4-22-52 TD 3015' Ste. Genevieve ls., top 2830' Spd. 4-10-52 WN (Herald East Pool).

8S, 9E, Ridgway Twp.

26, NE NE SE. J. V. Howell #3 A. Maloney. Comp. 4-22-52 IP 5 BOP & 66 BW TD 2788' PB 2510' Cypress ss., top 2473' Spd. 10-28-51 Inman West Cons. Pool.

26, SW NE SE. Howard & Howell #4 Maloney. Comp. 4-29-52 IP 56 BOP TD 1625' PB 1620' Pennsylvanian ss., top 1585' Spd. 3-26-52 Inman West Cons. Pool. NEW PAY IN POOL.

33, SW SE SE. A. Valter #1 Neumann Hrs. D&A 4-22-52 TD 2807' Ste. Genevieve ls., top 2770' Spd. 4-10-52 WN (Junction North Pool).

HAMILTON COUNTY

4S, 7E, Beaver Creek Twp.

16, SW NW SE. Texas #7 J. A. Lynch. Comp. 4-29-52 TD 3320' IP 135 BOP Aux Vases ss., top 3274' Spd. 3-13-52 Shot 55 qts. Bungay Cons. Pool.

6S, 5E, Flannigan Twp.

15, NE SW SW. Carter Oil #1 J. D. Lockwood. Comp. 4-15-52 IP 147 BOP & 160 BW TD 3420' PB 3314' Lower Ohara ls. & Aux Vases ss. Spd. 12-17-51 Acidized 2500 gals. EXTENSION TO DALE CONS. POOL.

6S, 6E, Twigg Twp.

4, SW SE SE. Frazier #2 Hogan. Comp. 4-8-52 IP 190 BOP & 50 BW TD 3075' Aux Vases ss., top 3058' Spd. 2-27-52 Shot 50 qts. Dale Cons. Pool.

HAMILTON COUNTY (Continued)

6S, 6E, Twigg Twp.

8, NE SW SW. Stewart Oil Co. #1 Bill Jones. Comp. 4-22-52 IP 308 BOP TD 3280' PB 3110' Aux Vases ss., top 3081' Spd. 3-6-52 Shot 50 qts. Dale Cons. Pool.

19, SE NW NW. Stewart Oil Co. #3 Craddock-Arms. D&A 4-8-52 TD 3335' Ste. Genevieve ls., top 3212' Spd. 3-21-52 Dale Cons. Pool.

6S, 7E, Mayberry Twp.

9, SE SE NW. T. M. Eagen #1 C. Mayberry. D&A 4-29-52 TD 3331' Ste. Genevieve ls., top 3204' Spd. 4-12-52 WN (Dale Cons. Pool).

7S, 7E, Mayberry Twp.

9, SE SW NE. Texas #1 Warren Hrs. D&A 4-29-52 TD 3262' St. Louis ls., top 3256' Spd. 3-31-52 WF.

JASPER COUNTY

5N, 8E, South Muddy Twp.

20, NE NW SW. Aurora Gasoline Co. #1 C. Birch. MIRT 4-29-52 WN (Sailor Springs Cons. Pool).

5N, 10E, Fox Twp.

21, SE NE NE. Calvert Drlg., Inc. #1 H. L. Eberhardt. Comp. 4-8-52 IP 193 BOP & 52 BW TD 2936' PB 2925' McClosky ls., top 2884' Spd. 3-15-52 Acidized 2000 gals. EXTENSION TO CLAY CITY CONS. POOL.

22, NW SW NW. Calvert Drlg. #1 Kesler. D&A 4-29-52 TD 2976' Ste. Genevieve ls., top 2847' Spd. 4-16-52 Clay City Cons. Pool.

5N, 11E, Ste. Marie Twp.

7, SW SE SE. Aurora Gasoline Co. #1 Wiescope. D&A 4-8-52 TD 3001' Ste. Genevieve ls., top 2891' Spd. 3-29-52 WN (Ste. Marie Pool).

6N, 9E, Small Wood Twp.

22, SE SE SW. D. Slape #1 F. Brooks. Comp. 4-15-52 IP 31 BOP & 25 BW TD 3110' PB 3106' Rosiclare ls., top 3088' Spd. 2-26-52 Acidized 1000 gals. EXTENSION TO BOGOTA POOL.

31, 990' from N. line, 330' from W. line, Frac. SW. C. B. Mansfield #1 J. M. Crouse. Drlg. 2015' 4-29-52 Spd. 4-23-52 WF.

8N, 10E, Crooked Creek Twp.

17, SW NW SE. H. F. Robison #1 Bollinger. D&A (SO) 4-29-52 TD 2604' Ste. Genevieve ls., top 2520' Spd. 4-13-52 Hidalgo Pool.

JEFFERSON COUNTY

3S, 2E, McClellan Twp.

10, SW NE SE. E. A. Obering #1 Piper. D&A 4-15-52 TD 2562' Aux Vases ss., top 2560' Spd. 4-1-52 Williams South Pool.

3S, 4E, Pendletown Twp.

5, S½ SE SW. R. E. Thorpe #1 L. E. Cummings. D&A 4-22-52 TD 3100' Ste. Genevieve ls., top 3004' Spd. 4-8-52 Lynchburg Pool.

JEFFERSON COUNTY (Continued)

3S, 4E, Pendletown Twp.

7, C E½ NE NE. R. E. Thorpe #1 Creed. D&A (CDU) 4-29-52 Spd. 4-20-52 Lynchburg Pool.

8, NW NE SW. F. Meyer #1 C. Dial. D&A 4-8-52 TD 3080' Ste. Genevieve ls., top 2964' Spd. 3-26-52 Lynchburg Pool.

KNOX COUNTY

11N, 4E, Truro Twp.

27, SE N½ SW. L. J. Heller #1 Norman. LOC. 4-29-52 WF.

LAWRENCE COUNTY

2N, 12W, Denison Twp.

11, 40' from N. line, 330' from E. line, NE SW. C. Zanetis #2 Goff. Comp. 4-8-52 TD 1249' PB 1206' IP 10 BOP Pennsylvanian ss., top 1199' Spd. 3-5-52 Shot 10 qts. Lawrence Pool.

2N, 13W, Lukin Twp.

12, SE SE SW. Coy Oil Co. #1 W. M. Prout. Drlg. 1603' 4-29-52 Spd. 4-19-52 WN (Ruark Pool).

3N, 11W, Lawrence Twp.

18, 330' from S. line, 1650' from W. line, Frac. SW. J. Zanetis #3 J. L. Hudson. Comp. 4-15-52 IP 36 BOP & 8 BW TD 1654' PB 1645' Cypress ss., top 1594' Spd. 3-14-52 Lawrence Pool.

3N, 12W, Lawrence Twp.

15, 600' from S. line, 330' from E. line, NE SE. J. Zanetis #1 G. Gillespie. Comp. 4-29-52 IP 44 BOP TD 1853' PB 1580' Cypress ss., top 1524' Spd. 3-25-52 Shot 60 qts. Lawrence Pool.

4N, 11W, Lawrence Twp.

19, 330' from S. line, 330' from W. line, N½ Frac. SW. Olds Oil Co. #1 M. Weger Comm. D&A 4-8-52 TD 1944' Ste. Genevieve ls., top 1864' Spd. 3-26-52 WF.

5N, 11W, Bond Twp.

29, NE NE SE. West Drlg. Co. #1 L. Whipkey. D&A 4-22-52 TD 972' Pennsylvanian ss., top 953' Spd. 4-9-52 Birds Pool.

5N, 12W, Bond Twp.

25, SE SE NE. S. D. Jarvis #1 O. P. & L. Dowell. D&A 4-22-52 TD 1067' Spd. 4-15-52 WF.

LOGAN COUNTY

18N, 3W, Elkhart Twp.

36, W½ SE NW. Herman C. Herring #1 Bryson-Higgins Comm. SD 717' 4-29-52 Spd. 2-25-52 WF.

MCLEAN COUNTY

23N, 1E, Dale Twp.

4, 600' from N. line, 1232' from W. line, NW. R. B. Kintop #1 W. R. Johnson. LOC 4-29-52 WF.

MACOUPIN COUNTY

8N, 8W, Hillyard Twp.

15, 330' from S. line, 280' from W. line, SE. M. Mazzarino #3 Snedecker. MIRT 4-29-52 WF.

MADISON COUNTY

4N, 5W, Saline Twp.

10, NW NE SE. Noah Pet. Co. #1 A. Hirschi. D&A 4-15-52 TD 2132' Silurian ls., top 2063' Spd. 3-30-52 WF.

5N, 6W, Alhambra Twp.

5, 500' from S. line, 330' from W. line, SW SE. J. Kesl #1 J. Gorenz. D&A 4-29-52 TD 655' Pennsylvanian ss., top 578' Spd. 3-31-52 WF.

MARION COUNTY

1N, 1E, Centralia Twp.

3, 280' from N. line, 330' from W. line, SE SE. Texas Co. #5 L. Meyer. Comp. 4-29-52 IP 169 BOP TD 3353' PB 3306' Devonian ls., top 3272' Spd. 3-30-52 Acidized 3500 gals. Raccoon Lake Pool.

3, 287' from S. line, 355' from W. line, NE SE. Texas #5 L. O. Meyer Unit. Comp. 4-8-52 IP 144 BOF TD 3356' Devonian ls., top 3338' Spd. 3-12-52 Acidized 3000 gals. Raccoon Lake Pool.

16, NW SW SW. T. M. Pruett #1 Morris-Frazier Comm. D&A 4-22-52 TD 847' Spd. 4-10-52 WN (Brown Pool). Petro ss., top 843'

16, NE SW SW. T. M. Pruett #2 Morris-Frazier. Drlg. 1428' 4-29-52 Spd. 4-26-52 WN (Brown Pool).

2N, 1E, Odin Twp.

2, NE NW SE. J. C. & C. M. Fischer #1 Hurd. PITS 4-29-52 WN (Odin Pool).

2N, 2E, Salem Twp.

6, SE NW SW. J. Kennedy #1 Hemminghaus. D&A 4-22-52 TD 1808' Cypress ss., top 1774' Spd. 4-7-52 Odin Pool.

MONROE COUNTY

2S, 10W, Bluff Twp.

31, 260' from S. line, 472' from E. line, NE. Carl Jensen #1 Stumpf. Drlg. 960' 4-29-52 Spd. 1-23-52 WF.

MONTGOMERY COUNTY

8N, 2W, Fillmore Twp.

3, SE SE NW. Superior Oil Co. #1 W. Singler. Crg. 4-29-52 Spd. 4-23-52 WF.

8N, 4W, Hillsboro Twp.

25, SE SE NE. R. G. Lowry #1 T. Whitten. RURT 4-29-52 WF.

10N, 4W, Raymond Twp.

10, 330' from S. line, 990' from W. line, NW. W. G. Grossman #1 Poggenpohl. Spd. 4-28-52 WN (Raymond East Pool).

18, NW SW SE. J. W. Harmon #1 Hjort. D&A 4-8-52 TD 610' Pennsylvanian ss., top 604' Spd. 3-31-52 Raymond Pool.

MONTGOMERY COUNTY (Continued)

10N, 4W, Raymond Twp.

22, NE NW NE. Marsch #2 W. G. Pope. D&A 4-8-52 TD 607' Pennsylvanian ss., top 603' Spd. 2-28-52 Raymond East Pool.

PERRY COUNTY

4S, 1W, Tamaroa Twp.

11, SE SW SW. George Zicos #1 A. Eater. TD 1254' Spd. 3-11-52 WN (Tamaroa Pool

4S, 4W, Swanwick Twp.

5, 330' from S. line, 380' from W. line, NW SW. W. L. Griffith #1 Zimmerman Comm. Drlg. 150' 4-29-52 Spd. 4-22-52 WF.

5S, 2W, Pinckneyville Twp.

7, 660' from S. line, 660' from W. line, NW. Kingwood #1 P. J. Mahn. MIRT 4-29-52 WF.

5S, 4W, Cutler Twp.

22, SE NE SW. G. S. Engle #1 E. Mayer. Drlg. 2232' 4-29-52 Spd. 4-19-52 WF.

RANDOLPH COUNTY

4S, 5W, Tilden Twp.

7, SW NW SW. Murvin & Steber #1 R. S. Stevenson. D&A 4-29-52 TD 2836' Plattin ls., top 2828' Spd. 4-9-52 WF.

4S, 5W, Coulterville Twp.

10, 280' from S. line, 350' from W. line, SE SW. S. Tipps #1 F. Palmer. D&A 4-8-52 TD 2340' Silurian ls., top 2308' Spd. 3-22-52 WN (Tilden Pool).

16, NW NW NE. Jet Oil Co. #4 Carl Easdale. PROD (CDU) 4-29-52 Spd. 2-14-52 Tilden Pool.

4S, 5W, Tilden Twp.

16, SE NW NW. Jet Oil Co. #1 F. Easdale. PROD (CDU) 4-29-52 Spd. 12-18-51 Tilden Pool.

20, NW NE NE. Jet Oil Co. #1 H. Wilson. PROD (CDU) 4-29-52 Spd. 10-18-51 WN (Tilden Pool).

21, C N½ NW SW. G. Schoonmaker #1 J. Gelonek. D&A 4-8-52 TD 2345' Silurian ls. top 2270' Spd. 3-24-52 WN (Tilden Pool).

5S, 5W, Coulterville Twp.

2, SW SE SE. Aubry-Tennant #1 C. Baird. D&A (CDU) 4-29-52 Spd. 4-9-52 WF.

5S, 6W, Central Twp.

21, NW NW SE. Peak Drlg. Co. #1 B. Boynton. D&A 4-8-52 TD 2012' Silurian ls., top 1919' Spd. 3-28-52 WF.

RICHLAND COUNTY

2N, 14W, Bonpas Twp.

10, NW NW SW. Calvert Drlg., Inc. #1 Forney. D&A 4-15-52 TD 3174' Ste. Genevieve ls., top 3047' Spd. 4-3-52 WN (Parkersburg Cons. Pool).

RICHLAND COUNTY (Continued)

3N, 9E, Noble Twp.
23, NW NE NE. Mark Twain #2 L. Kaskie. D&A 4-15-52 TD 3057' Ste. Genevieve ls., top 2990' Spd. 12-17-51 Clay City Cons. Pool.

3N, 10E, Madison Twp.
35, SE SW SE. Ryan Oil #1 M. J. Ritter. MIRT 4-29-52 WN (Calhoun Central Pool).

3N, 14W, Claremont Twp.
29, SE SW SE. George & Wrather Drlg. Co. #1 Gillaspie et al. D&A (SO) 4-8-52 TD 3256' Ste. Genevieve ls., top 3108' Spd. 3-22-52 Parkersburg Cons. Pool.

5N, 10E, Preston Twp.
34, NE SE NW. Aurora Gasoline #1 R. P. Combs. D&A 4-15-52 TD 2970' Ste. Genevieve ls., top 2897' Spd. 4-7-52 WN (Dundas East Pool).

SALINE COUNTY

7S, 7E, Rector Twp.
21, SW SE NW. J. E. Goffinett #1 H. Grisham. MIRT 4-29-52 WN (Francis Mills Pool).

21, SW SE SW. Bond Jones #1 Mahoney "A". Comp. 4-15-52 IP 144 BOP TD 2686' Cypress ss., top 2676' Spd. 3-1-52 DISCOVERY WELL OF FRANCIS MILLS POOL.

28, NW NE NW. B. Jones #1-B Mahoney. D&A 4-29-52 TD 3170' Ste. Genevieve ls., top 3044' Spd. 3-17-52 Francis Mills Pool.

8S, 7E, Eldorado Twp.
7, 630' from N. line, 330' from W. line, NW SE. R. P. Hennig #1 C. Barrit. LOC 4-29-52 WN (Eldorado Pool).

SHELBY COUNTY

14N, 2E, Moweaqua Twp.
35, SE SW SW. E. Landon #1 N. W. Stewart Est. SD 1143' 4-29-52 Spd. 1-10-52 WF.

TAZEWELL COUNTY

26N, 3W, Washington Twp.
5, 6' from S. line, 356' from E. line, SE. J. Dietrich & S. Baumann #1 T. O. Short SD 640' 4-29-52 Spd. 5-24-49 WF.

WABASH COUNTY

1S, 12W, Mt. Carmel Twp.
18, SE SE SW. H. Lovelace #4 T. H. Kolb. D&A 4-8-52 TD 2105' Barlow ls., top 2042' Spd. 4-1-52 Mt. Carmel Pool.

2S, 14W, Bellmont Twp.
1, 330' from S. line, 430' from E. line, SE NW. George & Wrather #14 M. Brown. D&A 4-22-52 TD 2645' Cypress ss., top 2591' Spd. 4-9-52 Browns East Pool.

2S, 14W, Compton Twp.
23, NE SE SW. Calvert Drlg. #1 M. W. Kleinschmidt. WOC 4-29-52 Spd. 4-12-52 WN (New Harmony Cons. Pool).

WASHINGTON COUNTY

1N, 1W, Irvington Twp.
33, NW NE SE. Ervin & Bassett #1 Brammeier. D&A 4-22-52 TD 1513' Bethel ss., top 1502' Spd. 4-10-52 WF.

WASHINGTON COUNTY (Continued)

1S, 3W, Covington Twp.
3, NE SW NW. Carter #1 W. Schrieber. WOC 4-29-52 Spd. 4-27-52 WF.

2S, 1W, Ashley Twp.
30, NE NE SE. G. S. Engle #1 D. C. Konkel. D&A 4-15-52 TD 1810' Ste. Genevieve ls., top 1664' Spd. 4-7-52 WF.

2S, 5W, Johannisburg Twp.
24, W½ SW SE. W. R. Murphy #1 J. Meyers Est. MIRT 4-29-52 WF.

3S, 1W, Dubois Twp.
27, SW NE SW. C. R. Winn #1 Bendrick. D&A 4-8-52 TD 1615' St. Louis ls., top 1603' Spd. 3-27-52 WF.

3S, 3W, Pilot Knob Twp.
10, SE SE NE. W. H. Krohn #1 Brammeier. LOC 4-29-52 WN (Cordes Pool).

WAYNE COUNTY

1N, 5E, Orchard Twp.
30, NW SW SE. Don Baines #2 Keen. LOC 4-29-52 WN (Orchardville Pool).

1N, 7E, Bedford Twp.
26, NW NE SW. N. V. Duncan #1 Grove. Comp. 4-22-52 IP 39 BOP TD 3226' PB 3040' Aux Vases ss., top 3024' Spd. 3-17-52 Shot 50 qts. Clay City Cons. Pool.

1N, 8E, Elm River Twp.
27, NE SE NE. D. Slape #1 F. Best. Comp. 4-22-52 IP 22 BOP & 2 BW TD 3098' PB 3064' McClosky ls., top 3057' Spd. 3-16-52 Acidized 1000 gals. Clay City Cons. Pool.

1S, 7E, Lamard Twp.
26, NW NE NE. W. Duncan #1 E. Riley. D&A (SO) 4-29-52 TD 3401' Ste. Genevieve ls., top 3264' Spd. 4-16-52 WN (Clay City Cons. Pool).

35, SW NE NE. Floyd & Henson #1 Dickey. D&A 4-15-52 TD 3377' Ste. Genevieve ls., top 3256' Spd. 3-29-52 Clay City Cons. Pool.

35, NW SE SW. Floyd & Henson & S. Tipps #1 Hanna. Comp. 4-29-52 IP 77 BOP TD 3263' PB 3229' Lower Ohara ls., top 3192' Spd. 4-9-52 Acidized 3000 gals. Clay City Cons. Pool.

1S, 8E, Jasper Twp.
27, E½ NE SE. Nation Oil Co. #2 Blakely. Comp. 4-29-52 IP 46 BOP & 40 BW TD 3215' PB 3182' Lower Ohara ls., top 3155' Spd. 3-11-52 Acidized 1000 gals. Clay City Cons. Pool.

2S, 6E, Orel Twp.
36, NW NE NW. Skiles Oil Corp. #F-1 J. G. Boggs Est. LOC 4-29-52 WF.

2S, 7E, Big Mound Twp.
2, 624' from N. line, 395' from E. line, SW SE. Texas #2 E. Gallager. Comp. 4-8-52 IP 14 BOP & 19 BW TD 3365' PB 3320' McClosky ls., top 3236' Spd. 2-28-52 Acidized 1500 gals. Clay City Cons. Pool.

WAYNE COUNTY (Continued)

2S, 9E, Leech Twp.

2, SW SE SE. Carter #1 O. A. Bunting. D&A 4-22-52 TD 3477' Ste. Genevieve ls., top 3317' Spd. 4-1-52 WN (Ellery North Pool).

14, NW NE SE. Indiana Farm Bureau #1 N. Duke. PROD (CDU) 4-29-52 Spd. 3-16-52 WN (Ellery West Pool).

24, NW SW NE. D. Baines #1 Woods. D&A 4-22-52 TD 3402' Ste. Genevieve ls., top 3293' Spd. 2-23-52 Ellery Pool.

35, NE NE NE. Stanford Oil #1 A. E. Seifert. Tstg. 4-29-52 Spd. 3-30-52 WN (Mitchell Pool).

3S, 9E, Leech Twp.

13, NW NW NW. Stanford #1 L. E. Williams. SD 2684' 4-29-52 Spd. 4-18-52 WN (Goldengate East Pool).

WHITE COUNTY

4S, 8E, Mill Shoals Twp.

18, NE SW SE. B. McGregor #1 D. D. Hon. SD 3495' 4-29-52 Spd. 11-21-51 WN (Bungay Cons. Pool).

4S, 9E, Burnt Prairie Twp.

1, SW SE NW. Q. B. Mitchell #1 A. Stanley. WOC 4-29-52 Spd. 4-28-52 WN (Centerville Pool).

4, NW NW NE. Stanford Oil Co. #1 Williams. D&A 4-8-52 TD 3430' Ste. Genevieve ls., top 3374' Spd. 3-12-52 WN (Goldengate Cons. Pool).

27, 330' from S. line, 990' from E. line, SW NE. W. D. Griffith #1 Shoeman. LOC 4-29-52 WN (Sumpter Pool).

4S, 10E, Phillips Twp.

2, SW NW SE. Continental Drlg. Co. #1 E. Hanks. Drlg. 1360' 4-29-52 Spd. 4-25-52 WN (Crossville Pool).

35, NW NE NE. Eason Oil Co. #1 Hoosier-Clark. Comp. 4-15-52 IP 60 BOP TD 3100' PB 2970' Aux Vases ss., top 2954' Spd. 2-28-52 Phillipstown Cons. Pool.

4S, 13W, Phillips Twp.

19, 1650' from N. line, 990' from W. line, Sec. Carter #2 C. H. Carroll. Comp. 4-15-52 IP 45 BOP & 7 BW TD 3071' PB 1886' Clore ss., top 1867' Spd. 12-1-51 Shot 24 qts. DISCOVERY WELL OF BLACK RIVER POOL.

4S, 14W, Phillips Twp.

19, NW SE NE. Clark & Clark #3 R. Hanks. D&A 4-8-52 TD 2505' Tar Springs ss., top 2500' Spd. 10-31-51 New Harmony Cons. Pool.

19, SW SE NE. Clark & Clark #4 R. Hanks. D&A 4-15-52 TD 2969' PB 2909' Cypress ss., top 2878' Spd. 11-13-51 New Harmony Cons. Pool.

20, 405' from S. line, 300' from W. line, NW NW. D. M. Cochrum #1 Dennis. Comp. 4-8-52 IP 56 BOP TD 2872' PB 2458' Tar Springs ss., top 2446' Spd. 3-23-52 Shot 20 qts. New Harmony Cons. Pool.

WHITE COUNTY (Continued)

4S, 14W, Phillips Twp.

27, C SW SE. Superior Oil #17 H. C. Ford "C". POP 4-29-52 Spd. 8-12-51 New Harmony Cons. Pool.

5S, 8E, Enfield Twp.

11, NW SW NW. Skiles Oil Corp. #1 J. H. Schoemann. D&A 4-22-52 TD 3553' Ste. Genevieve ls., top 3428' Spd. 4-3-52 WF.

12, SW SE NW. E. A. Obering #1 Scott. Drlg. 2670' 4-29-52 Spd. 4-23-52 WN (Trumbull Pool).

29, NE SE NE. Superior #1 Frymire-Price. D&A 4-15-52 TD 3396' Ste. Genevieve ls., top 3314' Spd. 3-28-52 Enfield Pool.

29, 360' from S. line, 660' from E. line, SE NE. Superior #1 L. H. Price. Comp. 4-8-52 IP 200 BOP TD 3421' PB 3395' McClosky ls., top 3376' Spd. 3-11-52 Acidized 1000 gals. Enfield Pool.

5S, 14W, Hawthorne Twp.

7, SW SE SE. Lehmann & Johnson #5 C. Ford. Comp. 4-8-52 IP 60 BOP & 25 BW TD 3025' PB 2676' Cypress ss., top 2660' Spd. 3-12-52 New Harmony Cons. Pool.

21, 330' from S. line, 150' from E. line, SE NW. B. M. Heath #6 E. H. Morris. Comp. 4-8-52 IP 120 BOP TD 2283' Tar Springs ss., top 2272' Spd. 1-30-52 Shot 120 qts. Bend Pool.

6S, 8E, Indian Creek Twp.

15, NE NE NE. H. Schiele #1 H. L. Jennings. D&A (CDU) 4-29-52 Spd. 4-19-52 WN (Iron Pool).

24, NW SE SW. Shell Oil #34 Iron Flood Unit. Comp. 4-8-52 TD 2540' IP 43 BOP Hardinsburg ss., top 2518' Spd. 2-28-52 Iron Pool.

25, NW NW NW. Shell Oil #23 Iron Flood Unit. Comp. 4-15-52 IP 12 BOP TD 2521' Hardinsburg ss., top 2485' Spd. 3-8-52 Shot 50 qts. Iron Pool.

6S, 11E, Emma Twp.

18, 330' from S. line, 100' from E. line, SW SW. Magnolia & C. E. Brehm #3 Cumbie-Dagley. Comp. 4-15-52 IP 5 BOP & 14 BW TD 2316' Palestine ss., top 2083' PB 2124' Spd. 1-23-52 Maunie South Pool.

7S, 8E, Indian Creek Twp.

4, NE SE NW. Stanford Oil Co. #1 H. Ragsdale. D&A (SO) 4-8-52 TD 3147' Ste. Genevieve ls., top 2993' Spd. 3-18-52 WN (Roland Pool).

12, 380' from N. line, 380' from W. line, SW SE. F. J. Fleming #4-A F. Doerner. D&A 4-8-52 TD 2774' Bethel ss., top 2756' Spd. 3-14-52 Roland Pool.

WHITESIDE COUNTY

19N, 4E, Portland Twp.

22, 330' from N. line, 328' from W. line, NE NW. E. L. Wirth #1 Hannis. Fsg. 1539' 4-29-52 Spd. 1-31-52 WF.

WILL COUNTY
34N, 9E, Channahon Twp.
10, SE SW NE. Chas. L. Reed #1 Lewis. D&A 4-29-52 TD 365' Galena ls., top 258' Spd. 11-13-51 WF.

WILLIAMSON COUNTY
8S, 3E, Lake Creek Twp.
7, 600' from S. line, 330' from W. line, SE NW. F. L. Strickland #1-A Strickland-Clayton Comm. SD 2781' 4-29-52 Spd. 4-1-52 WF.

OLD WELLS REWORKED

CLAY COUNTY
4N, 7E, Hoosier Twp.
15, SW SE NW. Magnolia #1 L. Lewis. D&A 4-22-52 TD 3061' Ste. Genevieve ls., top 2912' Sailor Springs Cons. Pool. Formerly a producer.

COLES COUNTY
12N, 8E, Lafayette Twp.
31, SE SE SW. Kull Oil Co. (Was C. W. Davy) #1 G. L. & G. M. Scott. D&A 4-22-52 TD 2200' PB 1988' WN (Mattoon Pool). Formerly D&A.

WABASH COUNTY
2S, 13W, Coffee Twp.
7, NE NE NE. S. C. Yingling #9 Wallace "B". Comp. 4-29-52 IP 3 BOP & 16 BW TD 2578' Bethel ss., New Harmony Cons. Pool. Formerly D&A.

WHITE COUNTY
4S, 10E, Phillips Twp.
22, NW SE SW. W. O. Lucas (Was B. Dirickson) #1 S. A. Goodman. WO Shot 4-29-52 WN (Phillipstown Cons. Pool). Formerly D&A.

5S, 8E, Enfield Twp.
33, E½ SE NW. Mack Holt (Was Mercer & Delap) #1 E. Biggerstaff. Drlg. 3494' 4-29-52 WN (Enfield Pool). Formerly D&A.

5S, 9E, Carmi Twp.
16, NE NE NW. Mark Twain #1 Hubele. WOC 4-29-52 WN (Trumbull Pool). Formerly D&A.

WINNEBAGO COUNTY
44N, 2E, Rockford Twp.
24, SW NW NW. Ivan A. Seele et al #1 Seele. SD 1860' 4-29-52 WF. Formerly junked hole.

PRODUCING WELLS PLUGGED - MARCH 26 to APRIL 12, 1952*

Data furnished by Department of Mines and Minerals, Springfield, Illinois.

Company	Farm and Well Number	Location	Total Depth in Feet	Date Plugged	Pool Name
		CLAY COUNTY			
J.L. Cowan (Reliable)	Sarah Groll #2	245' NL, 330' WL, SW SE, 30-3N-6E	2920	4-2-52	Kenner
Gulf Ref. Co.	Raymond #1	SE NE NE, 2-4N-8E	3025	4-8-52	Passport
		CRAWFORD COUNTY			
Ohio Oil Co.	J.G. McKnight a/c 1 #5	650' NL, 200' WL, NW SE, 18-7N-13W	974	3-17-52	Main
" " "	" " " " #6	180' NL, 180' WL, NW SE, 18-7N-13W	971	3-3-52	"
" " "	Leroy Newlin a/c 1 #12	180' SL, 210' EL, SW SE, 27-6N-13W	970	3-7-52	"
" " "	L.C. & J.H. Wilkin #3	1100' SL, 200' WL, NW, 17-7N-13W	979	3-11-52	"
		CUMBERLAND COUNTY			
Forest Oil Corp.	W.S. Emrich #1	70' NL, 270' EL, SE SE NE, 12-10N-10E	408	3-21-52	Siggins
" " "	" " " #6	180' NL, 100' EL, SE NE NE, 12-10N-10E	432	3-19-52	"
		JEFFERSON COUNTY			
Gulf Refining Co.	R.C. Eubanks #1	NE SE SW, 35-2S-1E	1960	4-11-52	Woodlawn
		LAWRENCE COUNTY			
Ohio Oil Co.	Grant Clark #2	660' SL, 240' EL, SE NE, 31-4N-12W	1007	3-27-52	Lawrence
" " "	E. Combs a/c 1 #3	200' SL, 480' WL, NE NE, 31-4N-12W	1061	3-19-52	"
" " "	" " " " #9	180' SL, 240' EL, NE NE, 31-4N-12W	1414	3-13-52	"
" " "	J. R. Middagh #4	660' NL, 200' EL, SW, 32-4N-12W	1022	3-5-52	"
" " "	" " " #16	480' NL, 200' EL, SE SW, 32-4N-12W	1030	3-12-52	"
" " "	Josie Petty #6	240' SL, 660' WL, NW NW, 32-4N-12W	1010	3-24-52	"
		RICHLAND COUNTY			
Don Baines	G. Stangle #1	SW SW SE, 25-4N-10E	3166	4-8-52	Olney Cons.
R.E. Johnston	Ridgley #3	NE SE SE, 17-2N-14W	3144	3-31-52	Parkersburg Cons.
		WHITE COUNTY			
Tide Water Assoc. Oil	Widick #2	NW NW SE, 23-6S-8E	2764	4-10-52	Iron
B. MacGregor	Johnson #1	SE NE NE, 12-4S-10E	3170	3-21-52	Phillipstown Cons.
Sun Oil Co.	H. J. Garner #1	1775' WL, 250' SL, SW, 1-5S-10E	3010	4-7-52	" "
Ashland Oil & Ref.	J.T. Williams #3	SE NW SE, 1-6S-8E	3278	4-4-52	Stokes-Brownsville

* Includes some wells plugged earlier but not previously reported.

DRY HOLES PLUGGED - MARCH 26 to APRIL 12, 1952*

Data furnished by Department of Mines and Minerals, Springfield, Illinois.

Company	Farm and Well Number	Location	Total Depth in Feet	Date Plugged	Wildcat or Pool Name
		CLAY COUNTY			
Misener Drlg. Co.	Glenn Hall #1	SE NW SE, 15-5N-6E	2900	4-5-52	Hord
Superior Oil Co.	Allen D. Tolliver #1	330' NL, 455' EL, SW NW, 35-5N-6E	2930	4-1-52	Hord South
Ashland Oil & Ref.	Hoard & Utterback #1	NE NE NE, 34-3N-7E	3070	4-7-52	Wildcat
C. E. Brehm	Southard & Walker Comm. #1	SW SW NW, 28-3N-5E	2906	4-7-52	"
Aurora Gasoline Co.	F.M. Valbert #1	SW NW SE, 11-2N-6E	3171	4-4-52	"
		CLINTON COUNTY			
Louis P. Holst	Miesner #1	SW NE SE, 30-2N-1W	1450	3-28-52	Wildcat
Ryan Oil Co.	E. Brink #1	NE NE SW, 3-1N-2W	1332	4-5-52	"
		COLES COUNTY			
B. W. Quick	Lang #1	NE NE NW, 17-12N-14W	360	4-1-52	Westfield North
		DEWITT COUNTY			
Theo Myers	Fink #1	930' NL, 330' EL, NE, 25-19N-1E	2003	4-9-52	Wildcat
		DOUGLAS COUNTY			
E. N. Breed	Owen #1	NW NW NW, 26-15N-7E	990	3-26-52	Wildcat
		EDWARDS COUNTY			
V. R. Gallagher	George Smith #3	NW SW SW, 18-1S-14W	2320	3-15-52	Bone Gap South
		FAYETTE COUNTY			
E. C. Reeves	Huffman #1	SE SE NE, 36-9N-3E	1571	3-25-52	Louden
		FRANKLIN COUNTY			
Stanford Oil Co.	John M. Mitchell #1	NE SE SE, 3-5S-3E	3148	4-7-52	Wildcat
		HAMILTON COUNTY			
Superior Sign Co.	May C. Moore #1	NE NW SW, 35-6S-5E	3451	3-31-52	Dale Cons.
Stewart Oil Co.	Craddock Arms #3	SE NW NW, 19-6S-6E	3335	4-1-52	" "
		JASPER COUNTY			
Aurora Gasoline Co.	Wiescope #1	SW SE SE, 7-5N-11E	3000	4-4-52	Wildcat
		JEFFERSON COUNTY			
Fred W. Meyer	C. Dial #1	NW NE SW, 8-3S-4E	3076	4-4-52	Lynchburg
E. A. Obering	Piper #1	SW NE SE, 10-3S-2E	2562	4-7-52	Williams South
		LAWRENCE COUNTY			
Olds Oil Corp.	Maggie Weger et al Comm. #1	330' SL, 330' WL, N½ Frac. SW¼, 19-4N-11W	1939	4-3-52	Wildcat

* Includes some wells plugged earlier but not previously reported.

DRY HOLES PLUGGED - MARCH 26 to APRIL 12, 1952 (Continued)

Company	Farm and Well Number	Location	Total Depth in Feet	Date Plugged	Wildcat or Pool Name
		LAWRENCE COUNTY (Continued)			
George C. Schoonmaker	Wm. R. McClain et al #1	NW NW SE, 2-2N-13W	2500	3-31-52	Wildcat
		MADISON COUNTY			
Noah Pet. Co.	A. Hirschi #1	NW NE SE, 10-4N-5W	2130	4-9-52	Wildcat
		MARION COUNTY			
Jack Kennedy	Hemminghaus #1	SE NW SW, 6-2N-2E	1801	4-12-52	Odin
		MONTGOMERY COUNTY			
James W. Harmon	Hjort #1	NW SW SE, 18-10N-4W	610	4-2-52	Raymond
Louis Marsch	W. G. Pope #2	330' NL, 318' WL, NE NW NE, 22-10N-4W	607	3-31-52	Raymond East
Edgar White	E. Hoisington #1	475' NL, 330' EL, SE NE, 3-7N-5W	662	3-28-52	Wildcat
		RANDOLPH COUNTY			
Don Baines	Magann #1	SE SE NW, 9-4S-5W	2308	3-16-52	Wildcat
Peak Drlg. Co.	Bertha Boynton #1	NW NW SE, 21-5S-6W	2011	4-5-52	"
		RICHLAND COUNTY			
George & Wrather	Walter Gillespie et al #1	SE SW SE, 29-3N-14W	3253	4-2-52	Parkersburg Cons.
		SALINE COUNTY			
Bond D. Jones	Mahoney B-1	NW NE NW, 28-7S-7E	3170	4-4-52	Francis Mills
		WABASH COUNTY			
D.H. Lovelace	Paul H. Kolb #4	SE SE SW, 18-1S-12W	2105	4-7-52	Mt. Carmel
		WASHINGTON COUNTY			
A. M. Fowley	R. Baldwin #1	NW NW SE, 22-1S-4W	2552	3-22-52	Wildcat
C. R. Winn	Bendrick #1	SW NE SW, 27-3S-1W	1615	4-3-52	"
George S. Engle	D. C. Konkel #1	NE NE SE, 30-2S-1W	1810	4-12-52	"
		WAYNE COUNTY			
Calvert Drlg. Co.	#1 Flora Voyles	NW NE NW, 1-2S-5E	3191	3-31-52	Wildcat
		WHITE COUNTY			
W. O. Lucas	Dan E. Brown #1	NW NE NW, 27-4S-10E	3072	3-28-52	Wildcat
Stanford Oil Co.	H. Ragsdale #1	NE SE NW, 4-7S-8E	3145	4-1-52	"
Superior Oil Co.	Frymire-Price Comm. #1	NE SE NE, 29-5S-8E	3396	4-10-52	Enfield
F.J. Fleming Drlg. Co.	Frank Doerner #4-A	380' NL, 380' WL, SW SE, 12-7S-8E	2774	3-27-52	Roland
Noah Pet. Co.	Mary L. Winters #2	NW SE NW, 25-4S-9E	2885	3-17-52	Sumpter

Alphabetical List of Oil and Gas Pools

April 29, 1952

Fields Discovered Before January 1, 1937

Pool: County	Twp.	Range
Allendale: Wabash, Lawrence	1-2N	11-13W
Allison-Weger: Crawford	5N	11-12W
Ava-Campbell Hill (a):Jackson	7S	4W
Ayers (a) (gas): Bond	6N	3W
Bartelso: Clinton	1-2N	3W
Bellair: Crawford, Jasper	8N	14W
Birds: Crawford, Lawrence	5N	10-11W
Brown: Marion	1N	1E
Carlinville (b): Macoupin	9N	7W
Carlyle: Clinton	2N	3W
Casey: Clark	10-11N	14W
Chapman: Crawford	5-6N	12W
Collinsville (a): Madison	3N	8W
Colmar-Plymouth: Hancock, McDonough	4N	4-5W
Dupo: St. Clair	1S-1N	10W
Flat Rock: Crawford	5-6N	11-12W
Frogtown (b): Clinton	2N	3-4W
Gillespie-Benld (a) (gas): Macoupin	8N	6W
Gillespie-Wyen: Macoupin	8N	6W
Greenville (a) (gas): Bond	5N	3W
Jacksonville (a) (gas): Morgan	15N	9W
Johnson North: Clark	9-10N	13-14W
Johnson South: Clark	9N	14W
Junction City: Marion	2N	1E
Langewisch-Kuester (b): Marion	1N	1E
Lawrence: Lawrence,Crawford	2-5N	11-13W
Litchfield (b): Montgomery	8-9N	5W
Main: Crawford	5-8N	12-14W
Martinsville: Clark	9-10N	13-14W
New Hebron: Crawford	6N	12W
Parker: Crawford	5N	12W
Pittsfield (a) (gas): Pike	5S	4-5W
St. Francisville: Lawrence	2N	11W
Sandoval: Marion	2N	1E
Siggins: Cumberland, Clark	10-11N	10,11E,14W
Spanish Needle Creek (a) (gas): Macoupin	9N	7W
Sparta (a)(gas):Randolph	4-5S	5-6W
Staunton (a)(gas):Macoupin	7N	7W
Swearingen (a) (gas): Crawford	6N	11W
Wamac: Clinton, Marion, Washington	1N	1E-1W
Warrenton-Borton: Edgar, Coles	13-14N	14W
Waterloo (a): Monroe	1-2S	10W
Westfield: Clark, Coles	11-12N	11E-14W
York (b): Cumberland	9N	10-11E

Fields Discovered Since January 1, 1937

Ab Lake: Gallatin	8S	10E
Ab Lake West: Gallatin	8S	10E
Aden Consolidated: Wayne, Hamilton	2-3S	7E
Aden North (c): Wayne	2-3S	7E
Aden South: Hamilton	3S	7E
Akin: Franklin	6S	4E
Akin West: Franklin	6S	4E
Albion Consolidated: Edwards, White	1-3S	10,11E,14W
Albion East: Edwards	2S	14W
Albion North (c): Edwards	1S	11E
Alma: Marion	4N	2E
Amity: Richland	4N	14W
Assumption: Christian	13N	1E
Assumption North: Christian	13N	1E
Assumption South: Christian	12N	1E
Barnhill: Wayne	2-3S	8E
Barnhill East (c): Wayne	2S	9E
Bartelso East: Clinton	1N	3W
Bartelso South: Clinton	1N	3W
Bartelso West: Clinton	1N	3W
Beaucoup: Washington	2S	2W
Beaucoup South: Washington	2S	2W
Beaver Creek: Bond, Clinton	3-4N	2-3W

Pool: County	Twp.	Range
Beaver Creek North: Bond	4N	3W
Beaver Creek South: Clinton	3N	2-3W
Belle Prairie: Hamilton	4S	6E
Belle Rive: Jefferson	3S	4E
Bellmont: Wabash	1S	13-14W
Beman: Lawrence	3N	11W
Beman East: Lawrence	3N	10W
Bend: White	5S	14W
Bennington: Edwards, Wayne	1N	9-10E
Bennington South (a): Edwards	1N	10E
Benton: Franklin	6S	2-3E
Benton North: Franklin	5-6S	2E
Berryville Consolidated: Wabash, Edwards	1-2N	14W
Bessie: Franklin	6S	3E
Bible Grove Consolidated (c): Clay, Effingham	4-6N	6-7E
Bible Grove East (c): Clay	5N	7E
Bible Grove North: Effingham	6N	7E
Bible Grove South: Clay	5N	7E
Black River: White	4S	13W
Blairsville (c): Hamilton	4S	7E
Blairsville West: Hamilton	4S	7E
Bogota: Jasper	6N	9E
Bogota North (a): Jasper	6N	9E
Bogota South: Jasper	5-6N	9E
Bone Gap Consol.: Edwards	1S	10,11E,14W
Bone Gap East: Edwards	1S	14W
Bone Gap South (c): Edwards	1S	14W
Bonpas (c): Richland	2-3N	14W
Bonpas West (c): Richland	2N	14W
Boos (c): Jasper	6N	10E
Boos East (c): Jasper	6N	10E
Boos North (c): Jasper	6N	10E
Boulder: Clinton	2-3N	2W
Boyd: Jefferson	1S	1-2E
Boyleston Consolidated (c): Wayne	1-2S	6-7E
Broughton: Hamilton	6S	7E
Broughton South (a): Saline	7S	7E
Browns: Edwards, Wabash	1-2S	14W
Browns East: Wabash	2S	14W
Browns South: Edwards	2S	14W
Brownsville (c): White	5-6S	8-9E
Bungay Consolidated: Hamilton	4S	7E
Burnt Prairie (c): White	3S	9E
Burnt Prairie South: White	4S	9E
Calhoun Central: Richland	2N	10E
Calhoun Consolidated: Richland, Wayne	2-3N	9-10E
Calhoun East: Richland	2N	10-11E
Calhoun North: Richland	3N	10E
Calvin (c): White	3-4S	10,11E,14W
Calvin North (c): White	3-4S	11E,14W
Cantrell: Hamilton	7S	5E
Cantrell North: Hamilton	6S	5E
Cantrell South: Hamilton	7S	5E
Carlinville North: Macoupin	10N	7W
Carlyle North: Clinton	3N	3W
Carlyle South: Clinton	1N	3W
Carmi (a): White	5S	9E
Carmi North: White	5S	9E
Centerville: White	4S	9E
Centerville East: White	3-4S	9-10E
Centerville North (a): White	3S	10E
Centralia: Clinton, Marion	1-2N	1E-1W
Centralia West: Clinton	1N	1W
Christopher (a): Franklin	6S	1E
Cisne (c): Wayne	1N-1S	7E
Cisne North: Wayne	1N	7E
Claremont: Richland	3N	14W
Clarksburg: Shelby	10N	4E
Clay City Consolidated: Clay, Wayne, Richland, Jasper	1-7N,1-2S	6-10E
Clay City North: Clay	3N	8E
Clay City West: Clay	2N	7E
Coil: Wayne	1S	5E
Coil West: Jefferson	1S	4E
Concord: White	6S	10E
Concord Central: White	7S	10E
Concord East Consolidated: White	6-7S	10E
Concord North: White	6S	10E
Concord South: White	7S	10E
Cooks Mills (a): Coles	13-14N	7E
Cooks Mills North (a): Coles	14N	7E
Cordes: Washington	3S	3W
Cottonwood: Gallatin	7S	9E
Cottonwood North: Gallatin	7S	9E
Covington (c): Wayne	1S	6-7E
Covington East (c): Wayne	1S	7E
Covington South: Wayne	2S	6E
Cowling (c): Edwards, Wabash	2-3S	14W
Craig (a): Perry	4S	4W
Cravat: Jefferson	1S	1E
Crossville: White	4S	10E
Dahlgren: Hamilton	3S	5E
Dale Consol.: Hamilton	5-7S	5-7E

Pool: County	Twp.	Range
Dead River (c): White	7S	11E
Divide: Jefferson	1S	3E
Divide East: Jefferson	1S	4E
Divide South: Jefferson	2S	3E
Divide West: Jefferson	1S	3E
Dix: Jefferson, Marion	1N-1S	2E
Dix South (a): Jefferson	1S	2E
Dubois: Washington	3S	1-2W
Dubois West: Washington	3S	2W
Dudley: Edgar	13-14N	13W
Dundas Consolidated (c): Richland, Jasper	4-6N	9-10E
Dundas East: Richland, Jasper	4-5N	10E
Eberle: Effingham	6N	6E
Edinburg (a): Christian	14N	3W
Elbridge: Edgar	12-13N	11W
Eldorado: Saline	8S	7E
Elk Prairie (a): Jefferson	4S	2E
Elkville: Jackson	7S	1W
Ellery: Edwards, Wayne	2S	9-10E
Ellery North (a): Edwards	2S	10E
Ellery South: Edwards	2-3S	10E
Ellery West: Wayne	2S	9E
Elliottstown (a): Effingham	7N	7E
Enfield (b): White	5S	8E
Enterprise (c): Wayne	1-2N	8E
Enterprise West (c): Wayne	1-2N	7E
Epworth Consol.: White	5S	10E
Epworth East (c): White	5S	10E
Evers (a): Effingham	8N	7E
Evers South (a): Effingham	7N	7E
Ewing: Franklin	5S	3E
Exchange: Marion	1N	3E
Exchange North: Marion	1N	3E
Fairfield: Wayne	2S	8E
Fairfield East: Wayne	2S	8E
Fairman: Marion, Clinton	3N	1E-1W
Fitzgerrell: Jefferson	4S	1E
Flannigan: Hamilton	6S	5E
Flora: Clay	3N	6-7E
Flora South: Clay	2N	6E
Francis Mills: Saline	7S	7E
Friendsville (c): Wabash	1N	13W
Friendsville Central: Wabash	1N	13W
Friendsville North: Wabash	1N	12-13W
Friendsville South (c): Wabash	1N-1S	13W
Frogtown North: Clinton	2-3N	3-4W
Gallagher (c): Richland	2N	9E
Gards Point: Wabash	1N	14W
Gays (a): Moultrie	12N	6E
Geff (c): Wayne	1S	7-8E
Geff West (c): Wayne	1S	7E
Goldengate Consolidated: Wayne, White	2-4S	9E
Goldengate East: Wayne	3S	9E
Goldengate North: Wayne	2S	9E
Goldengate West: Wayne	2S	9E
Gossett (b): White	7S	8E
Grandview: Edgar	12-13N	13W
Grayville (c): Edwards, White	3S	10,11E,14W
Grayville West (c): White, Edwards	3S	10E
Griffin (c): Wabash	3S	14W
Half Moon: Wayne	1S	9E
Helena: Lawrence	2N	13W
Herald: White, Gallatin	6-7S	9E
Herald East: White, Gallatin	7S	9-10E
Herald North: White	6S	9E
Hidalgo (b): Jasper	8N	10E
Hidalgo North: Cumberland	9N	9E
Hill (a): Effingham	6N	6E
Hoffman: Clinton	1N	2W
Hoodville (c): Hamilton	5-6S	6E
Hoodville East (a): Hamilton	5S	7E
Hoosier (c): Clay	4N	7E
Hoosier North (c): Clay	5N	7E
Hord: Clay	5N	6E
Hord South: Clay	5N	6E
Huey (a): Clinton	2N	2W
Hunt City (a): Jasper	7N	10E
Hunt City East: Jasper	7N	14W
Hunt City South: Jasper	7N	11E
Hutton (a): Coles	11N	10E
Ina (a): Jefferson	4S	2E
Ina North: Jefferson	4S	3E
Inclose: Edgar, Clark	12N	13-14W
Ingraham (b): Clay	4N	8E
Ingraham West (c): Clay	5N	7E
Inman (c): Gallatin	8S	9-10E
Inman Central (c): Gallatin	7-8S	9-10E
Inman East Consolidated: Gallatin	7-8S	10E
Inman North (c): Gallatin	8S	9E
Inman South (c): Gallatin	8S	9E
Inman West Consolidated: Gallatin	7-8S	9-10E
Iola Consolidated (b): Clay, Effingham	5-6N	5E
Iola South: Clay	4N	5E
Iola West (a): Clay	5N	5E

Pool: County	Twp.	Range
Iron: White	6S	8E
Irvington: Washington	1S	1W
Irvington East: Jefferson	1S	1E
Iuka: Marion	2N	4E
Johnsonville Consolidated: Wayne	1N-1S	6-7E
Johnsonville North: Wayne	1N	6E
Johnsonville South (b): Wayne	1S	6E
Johnsonville West (b): Wayne	1N	5-6E
Junction: Gallatin	9S	9E
Junction North: Gallatin	8-9S	9E
Keensburg Consolidated (c): Wabash	2S	13-14W
Keensburg East (a): Wabash	2S	13W
Keensburg South: Wabash	2-3S	13W
Keenville: Wayne	1S	5E
Keenville East: Wayne	1S	5E
Kell (a): Jefferson	1S	3E
Kenner: Clay	3N	5-6E
Kenner North: Clay	3N	6E
Kenner South: Clay	2N	5E
Kenner West: Clay	3N	5E
Keyesport: Clinton	3N	2W
King: Jefferson	3-4S	3E
Kinmundy: Marion	4N	3E
Laclede (b): Fayette	5N	4E
Lakewood: Shelby	10N	2-3E
Lancaster: Wabash, Lawrence	1-2N	13W
Lancaster Central: Wabash	1N	13W
Lancaster East: Wabash	2N	13W
Lancaster North: Lawrence	2N	13W
Lancaster South: Wabash	1N	13W
Lancaster West (c): Edwards, Wabash	1N	14W
Leech Consolidated (c): Wayne, White	3S	9E
Lexington: Wabash	1S	14W
Lexington North: Wabash	1S	14W
Lillyville: Cumberland, Effingham	8-9N	6-7E
Livingston: Madison	6N	6W
Livingston East: Madison	6N	6W
Livingston South: Madison	6N	6W
Locust Grove: Wayne	1N	9E
Long Branch: Saline, Hamilton	7S	6E
Louden: Fayette, Effingham	6-9N	2-4E
Lynchburg: Jefferson	3S	4E
McKinley: Washington	3S	4W
Maple Grove: Edwards	1N	10E
Maple Grove East (b): Edwards	1N	10,11E,14W
Maple Grove South (a): Edwards	1N	10E
Marcoe (a): Jefferson	3S	2E
Marine: Madison	4N	6W
Marion: Williamson	9S	3E
Markham City: Jefferson	2-3S	4E
Markham City North: Jefferson, Wayne	2S	4-5E
Markham City West: Jefferson	2-3S	4E
Mason: Effingham	6N	5E
Mason North: Effingham	6N	5E
Mason South (c): Effingham, Clay	5-6N	5E
Massilon: Wayne, Edwards	1S	9-10E
Massilon South (a): Edwards	1S	10E
Mattoon (b): Coles	11-12N	7E
Maud Central (c): Wabash	1S	13W
Maud Consolidated (c): Wabash	1N,1-2S	13W
Maud North Consolidated (c): Wabash	1-2S,1N	13-14W
Maud West (c): Wabash	1S	13W
Maunie (c): White	6S	10-11E
Maunie East: White	6S	11E
Maunie North: White	5S	10,11E,14W
Maunie South: White	6S	10-11E
Maunie West (b): White	6S	10E
Mayberry: Wayne	2-3S	6E
Mayberry North (a): Wayne	2S	6E
Merriam: Wayne	2S	8E
Miletus: Marion	4N	4E
Mill Shoals: White, Hamilton, Wayne	2-4S	7-8E
Mills Prairie: Edwards	1N	14W
Mitchell: Edwards, Wayne	2S	9-10E
Mt. Auburn: Christian	15N	2W
Mt. Carmel: Wabash	1N-1S	12W
Mt. Carmel West (c): Wabash	1S	13W
Mt. Erie (c): Wayne	1S	8E
Mt. Erie North: Wayne	1N	9E
Mt. Erie South (c): Wayne	1S	8E
Mt. Olive: Montgomery	8N	5W
Mt. Vernon: Jefferson	3S	3E
Nason: Jefferson	3S	2E
New Bellair (a): Crawford	8N	13W
New Harmony Consolidated: White, Wabash, Edwards	1N,1-5S	13-14W

Pool: County	Twp.	Range
New Harmony South (Ill.): White	5S	14W
New Harmony South (Ind.): White	5S	14W
New Haven Consolidated: White	7S	10-11E
New Haven North (c): White	7S	10E
New Haven West (c): Gallatin	7S	10E
New Memphis: Clinton	1S	5W
New Memphis South: Clinton	1S	5W
Newton (b): Jasper	6N	9E
Newton North (a): Jasper	7N	10E
Newton West (a): Jasper	6N	9E
Noble (c): Richland, Clay	2-4N	8-9E
Noble North (c): Richland	4N	9E
Noble South (c): Richland	3N	9E
Noble West: Clay	3N	8E
Odin: Marion	2N	1-2E
Okawville: Washington	1S	4W
Olney Consolidated: Richland	4N	10E
Olney East (c): Richland	4N	10E
Olney South (b): Richland	3N	10E
Omaha: Gallatin	7-8S	8E
Omaha East: Gallatin	8S	8E
Omaha South: Gallatin	8S	8E
Omaha West: Saline	7S	7E
Omega (a): Marion	3N	4E
Orchardville: Wayne	1N	5E
Oskaloosa: Clay	3-4N	5E
Oskaloosa East: Clay	3N	5-6E
Oskaloosa South: Clay	3N	5E
Pana: Christian	11-12N	1E
Panama: Bond, Montgomery	7N	3-4W
Parkersburg Consolidated: Richland, Edwards	1-3N	14W
Parkersburg North (c): Richland	3N	14W
Parkersburg South: Edwards	1N	14W
Parkersburg West: Richland, Edwards	2N	10E
Passport: Clay	4N	8E
Passport South: Richland	4N	9E
Patoka: Marion	4N	1E
Patoka East: Marion	4N	1E
Patoka West: Fayette	4N	1W
Patton (c): Wabash	1N	12W
Patton West (c): Wabash	1N	12W
Phillipstown Consolidated: White, Edwards	3-5S	10,11E,14W
Phillipstown South: White	5S	10E
Pinkstaff (a): Lawrence	4N	11W
Plainview: Macoupin	9N	8W
Posey: Clinton	1N	2W
Raccoon Lake: Marion	1N	1E
Raymond: Montgomery	10N	4-5W
Raymond East: Montgomery	10N	4W
Reservoir: Jefferson	1S	3E
Richview: Washington	2S	1W
Ridgway (a): Gallatin	8S	8E
Riffle: Clay	4N	6E
Rinard (a): Wayne	2N	7E
Ritter: Richland	3N	10-11E
Ritter North: Richland	3N	11E
Roaches: Jefferson	2S	1E
Roaches North: Jefferson	2S	1E
Roby (a): Sangamon	15N	3W
Rochester: Wabash	2S	13W
Roland: White, Gallatin	6-7S	8E
Roland West: Saline	7S	7E
Roundprairie (c): Wayne	1S	6E
Ruark: Lawrence	2N	12W
Rural Hill (c): Hamilton	6-7S	5-6E
Rural Hill North (a): Hamilton	5S	5E
Rural Hill West: Hamilton	6S	5E
Russellville (gas): Lawrence	4-5N	10-11W
St. Francisville East: Lawrence	2N	11W
St. Jacob: Madison	3N	6W
St. James: Fayette	5-6N	2-3E
St. Paul: Fayette	5N	3E
Ste. Marie: Jasper	5N	14W
Ste. Marie East (a): Jasper	6N	14W
Ste. Marie West: Jasper	6N	10E
Sailor Springs Consolidated: Clay, Effingham	3-6N	6-7E
Sailor Springs Central: Clay	4N	8E
Sailor Springs East (a): Clay	4N	8E
Sailor Springs North (a): Clay	4N	8E
Sailor Springs South (c): Clay	3N	7E
Sailor Springs West (c): Clay	4N	7E
Salem: Marion	1-2N	1-2E
Samsville (b): Edwards	1N	11E
Samsville North: Edwards	1N	14W
Samsville West: Edwards	1N	10E
Sandoval West: Clinton	2N	1W
Santa Fe (a): Clinton	1N	3W
Schnell: Richland	2N	9E
Schnell South: Clay	2N	8E
Seminary: Richland	2N	10E
Sesser: Franklin	5-6S	1-2E

Pool: County	Twp.	Range
Shattuc: Clinton	2N	1W
Shawneetown (a): Gallatin	9S	9E
Shawneetown North (a):Gallatin	9S	10E
Shelbyville (b): Shelby	11N	4E
Shelbyville East: Shelby	11N	4E
Sims (c): Wayne	1S	6E
Sims North (c): Wayne	1S	6E
Sorento (b): Bond	6N	4W
Sparta South (a): Randolph	5S	5W
Springerton (c): Hamilton	4S	7E
Stanford: Clay	3N	7-8E
Stanford South: Clay	2N	7E
Stanford West: Clay	3N	7E
Staunton: Macoupin	7N	7W
Stewardson: Shelby	10N	5E
Stokes-Brownsville: White	5-6S	8-9E
Storms: White	5-6S	9-10E
Stringtown: Richland	4-5N	11E-14W
Stringtown East (a): Richland	4N	14W
Sumner: Lawrence	4N	13W
Sumpter: White	4S	9E
Sumpter East: White	4S	10E
Sumpter South: White	4-5S	9E
Tamaroa: Perry	4S	1W
Taylor Hill (a): Franklin	5S	4E
Thackeray: Hamilton	5S	7E
Thompsonville (a): Franklin	7S	4E
Thompsonville East: Franklin	7S	4E
Thompsonville North: Franklin	7S	4E
Toliver (a): Clay	5N	6E
Toliver East: Clay	5N	6-7E
Tonti: Marion	2-3N	2E
Trumbull: White	5S	9E
Valier: Franklin	6S	2E
Waggoner (a): Montgomery	11N	5W
Wakefield (a): Jasper	5N	9E
Walpole: Hamilton	6-7S	6E
Walpole South: Hamilton	7S	6E
Waltonville: Jefferson	3S	2E
Waverly (gas): Morgan	13N	8W
Weaver: Clark	11N	10W
West End: Hamilton, Saline	7S	5E
West Frankfort: Franklin	7S	2-3E
West Frankfort South (c): Franklin	7S	2-3E
West Liberty (c): Jasper	5N	10E
Westfield East: Clark	11-12N	14W
Westfield North: Coles	12N	14W
Whittington: Franklin	5S	3E
Whittington South: Franklin	5-6S	3E
Whittington West: Franklin	5S	2E
Williams: Jefferson	3S	2E
Williams South: Jefferson	3S	2E
Willow Hill Consolidated (c): Jasper	6-7N	10E
Willow Hill East: Jasper	6-7N	10-11E
Willow Hill North (c): Jasper	7N	10E
Woburn Consolidated: Bond	6N	2W
Woburn South (c): Bond	6N	2W
Woodlawn: Jefferson	2-3S	1-2E
Xenia: Clay	2N	5E
Xenia East: Clay	2N	5E
Zenith: Wayne	2N	5E
Zenith North: Wayne	2N	6E
Zenith South: Wayne	1N	5E

(a) Abandoned.
(b) Abandoned, revived.
(c) Consolidated with other pools.

Date of issue: May 9, 1952.

ABBREVIATIONS USED IN THIS REPORT

Abd.—Abandoned
BO—Barrels of oil
BOF—Barrels of oil flowing
BOP—Barrels on pump
BW—Barrels of water
C—Center
CDU—Completion data unreported; to be given when available
CO—Cleaning out
COAS—Cleaning out after shot
Comp.—Completed
Crg.—Coring
Csg.—Casing
D & A—Dry and abandoned
Drlg.—Drilling
DST—Drill stem test
E—East ½
Est.—Estimated
Fm.—Formation
Fsg.—Fishing
IP—Initial production
L—Line
Loc.—Location
Ls.—Limestone
MIM—Moving in material
MIRT—Moving in rotary tools
MIST—Moving in standard tools
N—North ½
NE—Northeast ¼
NR—No report
NW—Northwest ¼
PB—Plugged back
POP—Putting on pump
RU—Rigging up
RURT—Rigging up rotary tools
RUST—Rigging up standard tools
S—South ½
SD—Shut down
SDO—Shut down orders
SDR—Shut down for repairs
SE—Southeast ¼
SG—Show of gas
Sh.—Shale
SIGW—Shut in gas well
SITR—Shut in tank room
SO—Show of oil
Spd.—Spudded or spudding
Ss.—Sandstone
SSO—Slight show of oil
SW—Southwest ¼
Swb.—Swabbing
SWD—Salt water disposal well
Temp. abd.—Temporarily abandoned
TD—Total depth
Tstg.—Testing
Twp.—Township
UR—Underreaming
W—West ½
WF—Wildcat far (more than 2 miles from production)
WN—Wildcat near (½ to 2 miles from production)
WOC—Waiting for cement to set
WOST—Waiting on standard tools
330′ S—330 feet from the south line

(36485—15M—9-51) 2

53.2805
ILL
Cop. 1

State of Illinois
Adlai E. Stevenson, Governor
Department of Registration and Education
C. Hobart Engle, Director

Division of the
STATE GEOLOGICAL SURVEY
M. M. Leighton, Chief
Urbana, Illinois

No. 187 OIL AND GAS DRILLING REPORT For May 1952

Monthly Report
OIL AND GAS DRILLING IN ILLINOIS

By

Virginia Kline and W. W. Hallstein

THE LIBRARY OF THE
AUG 6 1952
UNIVERSITY OF ILLINOIS

Summary by Counties

	Completed Wells	Producing Wells	Drilling Wells	Locations	Permits to Drill° Total	Permits to Drill° Wildcat
Alexander	0	0	1	0	0	0
Bond	2	0	2	2	3	1
Clark	6	4	4	1	21	1
Clay	14	2	6	2	21	10
Clinton	9	2	7	1	11	5
Coles	1	0	1	0	0	0
Crawford	10	6	9	1	96	2
Douglas	3	0	2	1	4	4
Edgar	0	0	2	1	1	1
Edwards	15	6	9	1	14	4
Effingham	3	0	3	0	4	2
Fayette	7	0	1	1	4	2
Franklin	0	0	4	0	2	2
Fulton	0	0	0	0	1	1
Gallatin	11	9	2	2	6	1
Hamilton	4	1	8	2	19	1
Hancock	0	0	0	1	1	1
Jackson	0	0	1	0	1	1
Jasper	7	1	3	2	9	4
Jefferson	0	0	0	2	2	1
Knox	0	0	0	1	0	0
Lawrence	9	4	12	4	17	6
Logan	0	0	1	0	0	0

(Concluded on page 3)

Summary by Counties (Concluded)

	Completed Wells	Producing Wells	Drilling Wells	Locations	Permits to Drill°	
					Total	Wildcat
McDonough	0	0	2	1	1	1
McLean	0	0	0	1	0	0
Macon	1	0	0	0	1	1
Macoupin	0	0	2	1	2	1
Madison	1	0	2	2	4	2
Marion	2	2	11	3	13	6
Monroe	0	0	0	0	1	0
Montgomery	1	0	2	1	4	3
Morgan	0	0	1	0	0	0
Perry	8	4	4	1	8	0
Randolph	3	0	2	0	4	3
Richland	3	2	6	0	9	1
St. Clair	1	0	0	0	2	2
Saline	0	0	0	1	1	1
Sangamon	0	0	0	1	1	1
Shelby	1	0	1	0	1	0
Tazewell	0	0	1	0	0	0
Wabash	10	5	6	2	28	7
Washington	3	0	2	0	3	2
Wayne	24	10	35	4	39	4
White	23	8	29	6	49	7
Whiteside	0	0	1	0	0	0
Williamson	0	0	1	0	0	0
Winnebago	0	0	1	0	0	0
	182	66	187	49	408	90

o Issued by Department of Mines and Minerals, Springfield, Illinois, April 28 through May 31, 1952.

Average Initial Production of Oil Wells
By Years, 1937 - 1950
and by Months, January 1951 - May 1952

	Oil Wells	Total IP	Ave. IP/Well
1937	284	78,499	276
1938	1,984	543,958	274
1939	2,946	1,117,750	379
1940	3,064	1,753,171	572
1941	2,912	807,784	278
1942	1,167	211,639	181
1943	1,064	130,712	123
1944	1,296	143,717	119
1945	1,178	161,452	137
1946	1,419	173,336	122
1947	1,152	108,807	94
1948	1,363	149,595	110
1949	1,486	136,132	92
1950	1,335	105,080	79
1951			
Jan.	87(2)*	8,409	97
Feb.	76(3)	5,238	69
Mar.	35(2)	2,698	77
Apr.	61(3)	6,097	100
May	75(1)	7,897	105
June	81(8)	5,875	73

1951	Oil Wells	Total IP	Ave. IP/Well
July	102(5)	6,792	67
Aug.	102(2)	6,143	60
Sept.	95(6)	7,953	84
Oct.	97(2)	7,843	81
Nov.	64(1)	6,350	99
Dec.	78(2)	5,708	73
	953(37)	77,003	81
1952			
Jan.	50(4)	3,949	79
Feb.	48(4)	2,528	53
Mar.	66(2)	5,576	84
Apr.	45(1)	3,177	71
May	73(7)	5,413	74

* Figures in parentheses indicate number of old wells reworked included in totals.

New Pools in May:

Ruark West, Lawrence County (Coy Oil #1 W. M. Prout, 12-2N-13W); Crossville West*, White County (W. O. Lucas #1 S. A. Goodman, 22-4S-10E).

Extensions to Pools in May:

Allendale, Wabash County (Calvert Drilling Co. #1 Crowell, 24-1N-13W); Ellery West, Wayne County (Stanford Oil #1 A. E. Seifert, 35-2S-9E; Indiana Farm Bureau #1 N. Duke, 14-2S-9E); New Harmony Consolidated, Wabash County (Calvert Drilling Co. #1 M. W. Kleinschmidt); Trumbull, White County (E. A. Obering #1 Scott, 12-5S-8E); Brown*, Marion County (T. M. Pruett #1 Morris-Frazier Comm., 16-1N-1E).

New Pay in Pool:

Pool	County	Producing Formation	Approximate Depth to top, feet
Brown*	Marion	Petro sandstone	843

* Old well worked over.

Pools abandoned in May: Sailor Springs Central and Mills Prairie.

Well Completions in Illinois
Summary by Years, 1936-1950
and by Months, January 1951 - May 1952

	Pool Wells			Wildcat Wells				
	Oil	Gas	Dry	New Pools	Extensions	Dry Near(a)	Dry Far(b)	Total
1936	48	3	9	1	1	31(c)		93
1937	262	1	58	10	14	104		449
1938	1,957	26	176	17	10	350		2,536
1939	2,916	24	199	28	2	448		3,617
1940	3,015	15	220	31	18	475		3,755
1941	2,827	13	375	46	40	507		3,807
1942	1,078	13	376	43	48	158	303	2,017
1943	987	9	353	28	66	151	217	1,811(20)*
1944	1,158	6	413	29	42	122	233	2,003(12)
1945	1,021	0	297	26	47	181	206	1,778(15)
1946	1,293	4	448	32	58	256	288	2,379(17)
1947	998	7	528	28	69	245	193	2,068(22)
1948	1,228	13	641	28	47	350	203	2,510(21)
1949	1,350	4	673	24	69	351	302	2,773(32)
1950	1,210	16	861	25	77	417	311	2,917(23)
1951								
Jan.	81	1	47	0	4	23	16	172
Feb.	71	0	37	3	1	8	14	134(2)
Mar.	32	1	38	0	2	16	8	97(1)
Apr.	56	0	40	2	1	20	19	138(1)
May	65	0	82	4	6	42	24	223(1)
June	69	0	71	2	8	53	35	238(6)
July	93	0	78	3	6	63	43	286(5)
Aug.	88	0	72	3	10	41	37	251(1)
Sept.	81	0	65	7	5	55	33	246(4)
Oct.	88	3	63	6	2	35	33	230(1)
Nov.	57	2	64	3**	4	35	23	188
Dec.	65	0	57	8	4	40	29	203(1)
	846	7	714	41	53	431	314	2,406(23)
1952								
Jan.	45	1	31	1	2	19	11	110(2)
Feb.	44	0	29	2	2	15	8	100(4)
Mar.	59	1	38	3	3	19	13	136(1)
Apr.	38	1	34	2	5	24	20	124(1)
May	60	0	58	2	6	32	26	184(2)

(a) One-half mile to two miles from nearest production.
(b) Over two miles from nearest production.
(c) Total wildcats (Nears and fars not distinguished until 1941).
* Figures in parentheses refer to number of producing wells included in total which had previously been completed as dry holes.
** Includes one gas well.

Permits to Drill Wells*
Summary by Years, 1943-1950
and by Months, January 1951 - May 1952

	Wildcat	Pool	SWD	Structure Tests	Wells Reworked: Wildcat	Wells Reworked: Pool	Wells Reworked: Other	Secondary Recov.: Water Input	Secondary Recov.: Gas, Air Inputs	Total
1943	557	1,323	37	20	42	192	24	39	135	2,369
1944	674	1,581	27	60	37	205	142	54	23	2,803
1945	524	1,450	19	53	29	170	150	112	7	2,514
1946	705	1,732	15	102	15	98	79	82	18	2,846
1947	589	1,615	8	126	21	109	106	155	3	2,732
1948	727	2,107	8	185	5	85	101	509	1	3,728
1949	871	2,155	26	20	19	78	187	153	5	3,514
1950	921	2,253	21	151	19	67	141	302	1	3,876
1951										
Jan.	53	122	2	3	1	4	14	19	0	218
Feb.	41	132	0	3	0	2	14	31	0	223
Mar.	46	76	3	8	0	2	10	21	0	166
Apr.	63	134	1	11	2	3	13	11	0	238
May	95	164	2	17	5	7	23	28	0	341
June	111	171	3	29	6	6	10	35	0	371
July	135	189	1	29	2	6	22	34	0	418
Aug.	118	153	3	17	1	7	2	20	0	321
Sept.	102	160	1	23	3	1	9	23	0	322
Oct.	81	189	0	7	1	7	12	50	0	347
Nov.	78	153	2	1	1	10	50	30	0	325
Dec.	53	133	1	1	2	4	14	43	0	251
	976	1,776	19	149	24	59	193	345	0	3,541
1952										
Jan.	28	77	0	0	0	2	14	59	0	180
Feb.	36	83	2	1	3	0	8	7	0	140
Mar.	47	132	5	11	1	4	12	27	0	239
Apr.	60	125	0	3	2	3	12	32	1	238
May	90	171	1	3	3	12	31	97	0	408

* Permits to drill are issued by the Dept. of Mines and Minerals, Springfield, Ill.

Wells in the New Pools*, June 3, 1952 (a)

County and Pool	Producing Wells	Abandoned Wells	Dry Holes	Drilling Wells	Locations
Bond: Beaver Creek North	2	2	7	1	0
Sorento	1	6	7	0	0
Woburn Consol.	63	8	25	0	0
Bond, Clinton: Beaver Creek	9	6	15	0	0
Bond, Montgomery: Panama	2	9	16	0	0
Christian: Assumption	6	0	0	0	0
Assumption North	129	11	17	0	0
Assumption South	2	0	0	0	0
Mt. Auburn	2	2	5	0	0
Pana	3	0	0	0	0
Clark: Weaver	29	4	8	0	0
Westfield East	6	4	18	0	0
Clay: Bible Grove South	2	0	4	0	0
Clay City North	11	4	10	0	0
Clay City West	13	4	8	0	0
Flora	20	11	14	0	0
Flora South	3	1	6	0	0
Hord	5	0	3	0	0
Hord South	6	0	5	1	0
Ingraham	27	5	14	0	0
Iola South	14	1	9	0	0
Kenner	39	5	13	0	0
Kenner North	29	3	8	0	0
Kenner West	30	1	5	0	0
Noble West	1	0	1	0	0
Oskaloosa	36	0	11	0	0
Oskaloosa East	2	1	6	0	0
Oskaloosa South	1	0	0	0	0
Passport	40	8	19	0	0
Riffle	4	1	5	0	0
Schnell South	2	0	1	0	0
Stanford	14	4	14	1	0
Stanford South	14	4	6	0	1
Stanford West	1	2	6	0	0
Toliver East	4	0	8	0	0
Xenia	1	0	5	0	0
Xenia East	10	0	4	3	0
Clay, Effingham: Sailor Springs Cons.	557	69	203	2	0
Iola Consolidated	167	36	61	0	0
Clay, Wayne, Richland, Jasper:					
Clay City Consolidated	2335	674	759	24	1
Clinton: Bartelso East	7	0	4	1	0
Bartelso South	3	0	3	0	0
Bartelso West	4	4	8	0	0
Beaver Creek South	31	3	36	0	0
Boulder	30	6	14	0	0
Carlyle North	36	2	21	0	0

(a) For alphabetical list of oil and gas fields in Illinois, see page 53.

Wells in the New Pools*, June 3, 1952 (Continued)

County and Pool	Producing Wells	Abandoned Wells	Dry Holes	Drilling Wells	Locations
Carlyle South	1	0	3	1	0
Centralia West	3	6	9	0	0
Frogtown North	26	0	9	2	0
Hoffman	21	29	13	0	0
Keyesport	11	1	10	0	0
New Memphis	2	0	0	0	0
New Memphis South	1	0	1	0	1
Posey	1	1	7	0	0
Sandoval West	1	0	3	0	0
Shattuc	26	1	19	0	0
Clinton, Marion: Centralia	475	520	83	0	0
Coles: Mattoon	378	42	77	1	0
Westfield North	1	1	8	0	0
Cumberland: Hidalgo North	1	1	1	0	0
Cumberland, Effingham: Lillyville	8	0	7	0	0
Edgar: Dudley	58	9	40	0	0
Elbridge	35	3	8	0	0
Grandview	5	7	12	0	1
Edgar, Clark: Inclose	1	11	14	0	0
Edwards: Albion East	29	4	22	0	0
Bone Gap Consol.	28	17	21	4	0
Bone Gap East	1	1	6	0	0
Browns South	1	1	3	0	0
Ellery South	2	3	7	0	0
Maple Grove	26	13	19	0	0
Maple Grove East	21	3	15	2	0
Parkersburg South	4	2	9	0	0
Samsville	1	2	5	0	0
Samsville North	10	4	10	0	0
Samsville West	4	0	3	0	0
Edwards, Wabash: Browns	40	7	16	0	0
Edwards, Wayne: Bennington	43	3	10	0	0
Ellery	7	1	3	0	0
Mitchell	7	0	7	1	0
Edwards, White: Albion Consol.	309	37	113	2	0
Effingham: Bible Grove North	4	3	3	0	0
Eberle	6	0	3	0	0
Mason	4	8	9	0	0
Mason North	9	0	3	0	0
Fayette: Laclede	2	1	3	0	0
Patoka West	15	1	9	0	0
St. James	152	37	21	0	0
St. Paul	14	3	7	0	0
Fayette, Effingham: Louden	2026	195	230	1	1
Franklin: Akin	14	1	12	0	0
Akin West	6	0	6	0	0

Wells in the New Pools*, June 3, 1952 (Continued)

County and Pool	Producing Wells	Abandoned Wells	Dry Holes	Drilling Wells	Locations
Benton	154	89	17	0	0
Benton North	44	5	21	0	0
Bessie	1	0	2	0	0
Ewing	7	1	11	0	0
Sesser	21	3	13	2	0
Thompsonville East	6	0	5	0	0
Thompsonville North	52	18	42	0	0
Valier	1	0	1	0	0
West Frankfort	63	2	33	0	0
Whittington	17	1	26	0	0
Whittington South	10	0	4	0	0
Whittington West	11	2	5	0	0
Gallatin: Ab Lake	1	1	1	0	0
Ab Lake West	1	0	1	0	0
Cottonwood	6	0	9	0	0
Cottonwood North	10	0	6	0	0
Inman East Consol.	273	25	59	0	1
Inman West Consol.	143	21	89	1	1
Junction	17	1	14	0	0
Junction North	3	2	8	0	0
Omaha	42	4	33	1	0
Omaha East	1	0	2	0	0
Omaha South	1	0	1	0	0
Hamilton: Aden South	19	0	9	0	0
Belle Prairie	10	1	13	0	0
Blairsville West	8	2	10	0	0
Broughton	1	0	1	0	0
Bungay Consolidated	144	22	66	1	0
Cantrell	12	7	7	0	0
Cantrell North	6	0	5	0	0
Cantrell South	22	1	10	0	0
Dahlgren	6	37	12	0	0
Dale Consol.	688	152	176	6	0
Flannigan	9	0	7	0	0
Rural Hill West	2	0	2	0	0
Thackeray	47	3	20	0	0
Walpole	92	3	46	0	0
Walpole South	2	0	7	0	0
Hamilton, Saline: West End	9	2	10	0	0
Jackson: Elkville	1	0	3	0	0
Jasper: Bogota	7	1	4	0	0
Bogota South	19	4	11	0	0
Hidalgo	1	2	5	0	0
Hunt City East	1	0	0	0	0
Hunt City South	4	0	4	0	0
Newton	2	2	4	0	0
Ste. Marie	16	6	9	0	0
Ste. Marie West	4	0	6	0	0
Willow Hill East	8	9	19	0	0

Wells in the New Pools*, June 3, 1952 (Continued)

County and Pool	Producing Wells	Abandoned Wells	Dry Holes	Drilling Wells	Locations
Jefferson: Belle Rive	4	1	6	0	0
Boyd	109	5	11	0	0
Coil West	7	8	5	0	0
Cravat	9	2	4	0	0
Divide	7	4	7	0	0
Divide East	35	4	17	0	0
Divide South	4	0	8	0	0
Divide West	40	7	8	0	1
Fitzgerrell	1	0	2	0	0
Ina North	1	0	3	0	0
Irvington East	2	0	2	0	0
King	32	6	32	0	0
Lynchburg	2	0	4	0	0
Markham City	10	9	9	0	0
Markham City West	30	4	12	0	0
Mt. Vernon	3	4	8	0	0
Nason	1	0	1	0	0
Reservoir	4	0	3	0	0
Roaches	5	8	10	0	0
Roaches North	32	2	6	0	0
Waltonville	3	1	6	0	0
Williams	14	1	4	0	0
Williams South	1	0	2	0	0
Woodlawn	127	48	31	0	1
Jefferson, Marion: Dix	89	12	18	0	0
Jefferson, Wayne: Markham City North	8	8	7	0	0
Lawrence: Beman	11	10	4	0	0
Beman East	3	2	3	0	0
Helena	2	3	10	0	0
Lancaster North	1	0	3	0	0
Ruark	17	7	28	0	0
Ruark West	1	0	0	4	0
Russellville (gas)	1	59	15	0	0
St. Francisville East	15	0	6	0	0
Sumner	1	1	6	0	0
Macoupin: Carlinville North	2	4	1	0	0
Plainview	1	0	5	0	0
Staunton	1	0	0	0	0
Madison: Livingston	30	7	81	0	1
Livingston East	1	0	1	0	0
Livingston South	12	2	22	1	0
Marine	135	10	27	0	0
St. Jacob	44	10	6	0	0
Marion: Alma	2	2	4	0	0
Exchange	2	0	4	0	0
Exchange North	1	0	3	0	0
Iuka	1	2	3	0	0
Kinmundy	1	0	7	0	1
Miletus	12	2	5	0	0
Odin	18	11	10	0	0

Wells in the New Pools*, June 3, 1952 (Continued)

County and Pool	Producing Wells	Abandoned Wells	Dry Holes	Drilling Wells	Locations
Patoka	95	75	34	0	0
Patoka East	52	7	7	0	0
Raccoon Lake	38	0	9	4	1
Salem	2024	447	93	0	0
Tonti	80	14	14	0	0
Marion, Clinton: Fairman	27	14	23	0	0
Montgomery: Mt. Olive	2	5	7	0	0
Raymond	1	9	23	0	0
Raymond East	5	0	6	0	0
Morgan: Waverly (gas)	8	0	3	1	0
Perry: Tamaroa	6	3	5	3	1
Richland: Amity	2	2	6	0	0
Calhoun Central	1	1	3	0	0
Calhoun East	5	0	9	0	0
Calhoun North	1	1	3	0	0
Claremont	1	0	2	0	0
Olney Consol.	56	33	45	0	0
Olney South	7	3	9	1	0
Passport South	2	0	5	0	0
Ritter	2	1	9	0	0
Ritter North	1	0	1	1	0
Schnell	2	2	7	0	0
Seminary	6	2	6	0	0
Stringtown	28	4	16	1	0
Richland, Edwards: Parkersburg Cons.	165	31	74	0	0
Parkersburg West	7	2	10	0	0
Richland, Jasper: Dundas East	51	8	37	0	0
Richland, Wayne: Calhoun Consol.	76	17	43	0	0
Saline: Eldorado	1	2	4	0	0
Francis Mills	1	0	1	0	0
Omaha West	2	0	3	0	0
Roland West	1	0	5	0	0
Saline, Hamilton: Long Branch	5	0	12	0	0
Shelby: Clarksburg	1	1	4	0	0
Lakewood	12	0	8	0	0
Shelbyville	1	4	6	0	0
Shelbyville East	1	0	2	0	0
Stewardson	6	0	1	0	0
Wabash: Bellmont	3	1	5	0	0
Browns East	43	7	17	0	0
Friendsville Central	2	1	3	0	0
Friendsville North	9	4	19	0	0
Gards Point	1	0	3	0	0
Keensburg South	7	1	19	0	0
Lancaster Central	5	9	6	0	0
Lancaster East	3	1	11	0	0
Lancaster South	5	2	7	0	0
Lexington	6	4	11	0	0
Lexington North	1	0	1	0	0
Mt. Carmel	298	110	78	3	0
Rochester	26	8	20	0	0

Wells in the New Pools*, June 3, 1952 (Continued)

County and Pool	Producing Wells	Abandoned Wells	Dry Holes	Drilling Wells	Locations
Wabash, Edwards: Berryville Consol.	12	5	21	0	0
Wabash, Lawrence: Lancaster	72	26	36	0	0
Washington: Beaucoup	2	0	1	0	0
Beaucoup South	10	0	1	0	0
Cordes	98	44	14	0	0
Dubois	18	5	15	0	0
Dubois West	1	0	4	0	0
Irvington	78	15	15	0	0
McKinley	12	5	12	0	0
Okawville	3	0	1	0	0
Richview	1	0	5	0	0
Wayne: Barnhill	36	42	24	0	0
Cisne North	9	2	8	0	0
Coil	13	4	10	0	0
Covington South	2	6	7	0	0
Ellery West	44	2	18	3	0
Fairfield	60	7	29	0	0
Fairfield East	2	0	4	0	0
Goldengate East	1	0	0	0	0
Goldengate North	2	1	1	0	0
Goldengate West	5	0	4	0	0
Half Moon	22	1	8	0	0
Johnsonville Consol.	328	51	74	2	1
Johnsonville North	1	0	5	0	0
Johnsonville South	15	6	13	0	0
Johnsonville West	13	6	14	1	0
Keenville	43	3	15	2	0
Keenville East	3	0	3	0	0
Locust Grove	6	0	8	0	0
Mayberry	3	4	8	0	0
Merriam	1	0	2	0	0
Mt. Erie North	4	3	15	0	0
Orchardville	3	0	3	1	0
Zenith	1	1	4	0	0
Zenith North	13	0	6	0	0
Zenith South	8	6	8	0	0
Wayne, Edwards: Massilon	2	1	3	0	0
Wayne, Hamilton: Aden Consol.	69	20	22	0	0
Wayne, White: Goldengate Consol.	114	45	60	3	0
White: Bend	14	0	10	1	1
Black River	1	0	1	0	0
Burnt Prairie South	1	0	1	0	0
Carmi North	4	0	6	0	0
Centerville	4	1	6	0	0
Centerville East	73	11	24	1	0
Concord	86	13	18	1	0
Concord Central	8	1	5	0	0
Concord East Consol.	5	3	12	0	0
Concord North	4	0	4	0	0
Concord South	1	3	7	0	0

Wells in the New Pools*, June 3, 1952 (Continued)

County and Pool	Producing Wells	Abandoned Wells	Dry Holes	Drilling Wells	Locations
Crossville	1	5	5	0	0
Crossville West	1	0	0	0	0
Enfield	2	2	5	1	0
Epworth Consol.	21	5	16	2	1
Gossett	6	1	8	0	0
Herald North	3	1	5	0	0
Iron	40	36	19	0	0
Maunie East	1	0	2	0	0
Maunie North	43	9	13	0	0
Maunie South	105	21	32	0	1
Maunie West	4	1	4	2	0
New Harmony South	2	5	6	0	0
New Harmony South (Ind.)	6	0	2	0	0
New Haven Consol.	27	2	9	0	0
Phillipstown South	2	0	4	0	0
Stokes-Brownsville	150	39	51	0	0
Storms	162	51	34	0	0
Sumpter	7	1	13	0	0
Sumpter East	4	0	2	1	0
Sumpter South	9	0	12	0	0
Trumbull	16	7	17	0	0
White, Edwards: Phillipstown Consol.	298	52	134	1	2
White, Gallatin: Herald	165	27	97	4	0
Herald East	34	7	26	0	0
Roland	197	34	66	1	0
White, Hamilton, Wayne: Mill Shoals	140	46	54	0	0
White, Wabash, Edwards:					
New Harmony Consolidated	1407	409	420	5	0
Williamson: Marion	1	0	0	0	0
	17,891	4,515	6,072	109	19

* Fields discovered since January 1, 1936, with the exception of those which have been abandoned. For names of consolidated and abandoned pools, see pages 18, 19, and 53.

Illinois Completions and Production
Since January 1, 1936

	Completions°	Producing Wells	Production (Thousands of barrels) New Fields	Old Fields 1,2/	Total 3/
1936	93	52			4,445
1937	449	292	2,884	4,542	7,426
1938	2,536	2,010	19,771	4,304	24,075
1939	3,617	2,970	90,908	4,004	94,912
1940	3,755	3,080	142,969	4,678	147,647
1941	3,807	2,925	128,993	5,145	134,138
1942	2,017	1,179	101,837	4,753	106,590
1943	1,791	1,090(20)a/	77,581	4,675	82,256
1944	1,991	1,229(12)	72,946	4,467	77,413
1945	1,763	1,094(15)	70,839	4,371	75,210
1946	2,362	1,387(17)	70,174	5,123	75,297
1947	2,046	1,102(22)	61,455	5,004	66,459
1948	2,489	1,316(21)	59,623	5,185	64,808
1949	2,741	1,447(32)	58,571	5,930	64,501
1950	2,894	1,328(23)	55,794	6,234	62,028
1951					
January	172	86	4,706	520	5,226
February	132	75(2)	3,989	439	4,428
March	96	35(1)	4,624	521	5,145
April	137	59(1)	4,495	501	4,996
May	222	75(1)	4,716	541	5,257
June	232	79(6)	4,382	511	4,893
July	281	102(5)	4,613	527	5,140
August	250	101(1)	4,628	539	5,167
September	242	93(4)	4,347	492	4,839
October	229	99(1)	4,721	542	5,263
November	188	66	4,478	493	4,971
December	202	77(1)	4,448	471	4,919
	2,383	947(23)	54,147	6,097	60,244
1952					
January	108	49(2)	4,605	526	5,131
February	96	48(4)	4,331	497	4,828
March	135	66(1)	4,456	516	4,972
April	123	46(1)	4,403	533	4,936
May	182	68(2)	*	*	*

* Oil and Gas Journal figures not available because of refinery shutdowns.

1/ Production figures based on information furnished by oil companies and pipe line companies.

2/ Includes Devonian production at Sandoval and Bartelso.

3/ From the U. S. Bureau of Mines, except for the months since December 1950.

o Includes only oil and gas producers and dry holes.

a/ Figures in parentheses refer to number of producing wells included in total which had previously been completed as dry holes.

ECONOMIC STATEMENT

Mineral Economics Section

Crude oil from Illinois is marketed in substantial quantities in both the Central Refining District and in the western part of the Appalachian Refining District (District #2). The table shows the ratio of production in Illinois to runs-to-stills and includes both the Central Refining District and District No. 2 of the Appalachian Refining District.

	Domestic Runs-to-stills Central and Appalachian (District No. 2) Refining District*	Production in Illinois Thousands of barrels	Illinois' Percent of Runs-to-stills
1951			
March	40,232	5,145	12.8
April	35,779	4,996	14.0
May	38,879	5,257	13.5
June	38,595	4,893	12.7
July	39,977	5,140	12.9
August	39,548	5,167	13.1
September	37,255	4,839	13.0
October	37,929	5,263	13.9
November	39,710	4,971	12.6
December	41,334	4,919	11.9
1952			
January	41,967	5,131	12.2
February	38,602	4,828	12.5
March	40,996	4,972	12.1
April	38,708**	4,936	12.7

* U. S. Bureau of Mines Monthly Petroleum Statements.
** Estimated by Illinois State Geological Survey.

Shipments of Illinois Crude Petroleum
(Thousands of barrels)

	Ill.	Ind.	Ky.	Mich.	N.Y.	Ohio	Penn.	W.Va.	Wisc. Minn.
1951									
March	3,058	377	345	209	420	2,510	209	17	-
April	2,307	320	1	335	368	1,432	49	17	-
May	2,951	331	1	388	464	2,113	37	-	-
June	2,672	372	135	347	422	2,220	55	-	-
July	2,109	381	109	390	371	1,941	56	17	1
August	2,053	408	1	431	440	1,961	41	2	2
September	1,997	261	8	276	355	1,791	52	17	7
October	2,103	336	15	319	451	1,791	42	35	8
November	1,962	351	322	456	402	2,053	86	23	3
December	1,838	352	204	465	406	2,007	73	11	41
1952									
January	1,785	419	248	462	476	2,529	82	31	98
February	2,001	355	111	329	409	2,214	42	3	2
March	2,074	515	106	462	453	1,984	71	40	2

Stocks on Hand of Crude Petroleum and Principal Refined Products a/

(In thousands of barrels)

Month (End of Month)	Year	Stocks of Crude Petroleum		Gasoline		Kerosene		Distillate Fuel Oil		Residual Fuel Oil	
		U.S.	Dist. No.2 b/	U.S.	Central c/ Rfg. Dist.	U.S.	Central c/ Rfg. Dist.	U.S.	Central c/ Rfg. Dist.	U.S.	Central c/ Rfg. Dist.
April	1946	222,480	81,134	98,744	21,853	10.992	1,464	32,064	4,427	35,206	3,173
April	1947	235,710	70,012	100,990	20,412	9,625	1,112	30,268	2,512	36,455	1,943
April	1948	227,278	66,885	109,829	21,498	12,795	1,993	34,514	4,009	43,301	3,388
April	1949	272,520	82,332	125,351	28,156	19,052	2,882	51,231	7,775	59,668	5,028
April	1950	244,498	68,821	128,057	26,890	13,383	1,968	37,530	4,186	39,979	2,468
April	1951	243,180	76,400	139,188	31,157	16,262	2,535	44,736	7,175	36,910	3,211
May	1951	248,418	79,600	132,261	29,531	20,331	3,642	55,273	10,578	39,317	3,927
June	1951	248,170	79,135	127,595	28,617	24,169	4,710	67,839	13,743	41,566	4,361
July	1951	250,847	79,039	121,482	26,838	27,277	6,034	79,437	16,589	45,163	5,128
August	1951	254,276	82,859	114,446	25,035	30,241	6,813	87,432	18,798	47,243	5,669
September	1951	254,900	83,993	114,147	24,809	33,106	7,680	96,241	20,579	48,212	6,063
October	1951	262,266	86,562	108,800	22,649	33,382	7,411	102,561	21,459	48,415	6,504
November	1951	261,100	87,360	112,028	24,548	29,948	6,204	94,917	18,597	45,378	6,021
December	1951	255,783	85,309	124,982	28,500	24,933	5,146	80,785	15,892	42,063	5,715
January	1952	254,007	83,702	144,339	32,639	22,679	4,200	66,969	12,264	39,523	5,287
February	1952	255,900	83,159	151,912	34,575	18,530	3,432	55,369	9,514	38,295	5,307
March	1952	259,126	83,875	160,689	36,601	16,817	2,938	48,750	8,200	37,971	5,158
April 26	1952	264,781 d/	e/	155,367	35,995	18,546	3,031	51,274	8,254	38,526	4,887

a/ U. S. Bureau of Mines, Monthly Petroleum Statements for April 1946 - March 1952.
b/ Includes the states of Illinois, Indiana, Kansas, Kentucky, Missouri, Michigan, Ohio, Oklahoma.
c/ Central Refining District is identical with the Bureau of Mines "Illinois, Indiana, Kentucky, etc." and comprises refineries in Illinois, Indiana, Kentucky, Michigan, Western Ohio and Wisconsin.
d/ U. S. Bureau of Mines.
e/ Not available.

Crude Oil Production in the United States

(Calculated from weekly report of the Oil and Gas Journal)

Production figures for May are not available

because of refinery shutdowns.

* *

The

GEOLOGIC COLUMN FOR SOUTHERN ILLINOIS

and the list of

OIL AND GAS PRODUCING STRATA IN ILLINOIS

formerly included with each issue of the Drilling Report will be furnished at the beginning of each subscription period, as a supplement. Please retain said supplement for your reference.

* *

LIST OF POOLS INCORPORATED INTO OTHER POOLS
BY CONSOLIDATION

Original Pool Name	Present Pool Assignment	Date of Consolidation
Aden North	Aden Consol.	1944
Albion North	Albion Consol.	1944
Barnhill East	Goldengate Consol.	1944
Bible Grove Consol.	Sailor Springs Consol.	1949
Bible Grove East	Sailor Springs Consol.	1948
Blairsville	Bungay Consol.	1951
Bone Gap South	Bone Gap Consol.	1952
Bonpas	Parkersburg Consol.	1951
Bonpas West	Parkersburg Consol.	1944
Boos	Clay City Consol.	1941
Boos East	Clay City Consol.	1947
Boos North	Clay City Consol.	1948
Boyleston Consol.	Clay City Consol.	1948
Brownsville	Stokes-Brownsville	1946
Burnt Prairie	Goldengate Consol.	1947
Calvin	New Harmony Consol. & Phillipstown Consol.	1941
Calvin North	Phillipstown Consol.	1948
Cisne	Clay City Consol.	1948
Covington	Clay City Consol.	1944
Covington East	Clay City Consol.	1948
Cowling	New Harmony Consol.	1947
Dead River	New Haven Consol.	1950
Dundas Consol.	Clay City Consol.	1948
Enterprise	Clay City Consol.	1941
Enterprise West	Clay City Consol.	1941
Epworth East	Epworth Consol.	1951
Friendsville	New Harmony Consol.	1949
Friendsville South	New Harmony Consol.	1949
Gallagher	Calhoun Consol.	1946
Geff	Clay City Consol.	1947
Geff West	Clay City Consol.	1948
Grayville	Phillipstown Consol.	1948
Grayville West	Albion Consol.	1949
Griffin	New Harmony Consol.	1941
Hoodville	Dale Consol.	1943
Hoosier	Sailor Springs Consol.	1948
Hoosier North	Sailor Springs Consol.	1948
Ingraham West	Sailor Springs Consol.	1948
Inman	Inman West Consol.	1950
Inman Central	Inman West Consol.	1949
Inman North	Inman West Consol.	1949
Inman South	Inman West Consol.	1950
Keensburg Consol.	New Harmony Consol.	1948
Lancaster West	Berryville Consol.	1949
Leech Consol.	Goldengate Consol.	1948
Mason South	Iola Consol.	1948
Maud Central	New Harmony Consol.	1949
Maud Consol.	New Harmony Consol.	1951
Maud North Consol.	New Harmony Consol.	1951
Maud West	New Harmony Consol.	1948

LIST OF POOLS INCORPORATED INTO OTHER POOLS BY CONSOLIDATION (Continued)

Original Pool Name	Present Pool Assignment	Date of Consolidation
Maunie	Maunie South	1948
Mt. Carmel West	New Harmony Consol.	1948
Mt. Erie	Clay City Consol.	1944
Mt. Erie South	Clay City Consol.	1948
New Haven North	Concord East Consol.	1950
New Haven West	Inman East Consol.	1949
Noble	Clay City Consol.	1948
Noble North	Clay City Consol.	1948
Noble South	Clay City Consol.	1948
Olney East	Olney Consol.	1949
Parkersburg North	Parkersburg Consol.	1951
Patton	Allendale	1948
Patton West	Allendale	1948
Roundprairie	Johnsonville Consol.	1941
Rural Hill	Dale Consol.	1951
Sailor Springs South	Sailor Springs Consol.	1942
Sailor Springs West	Sailor Springs Consol.	1949
Sims	Johnsonville Consol.	1948
Sims North	Johnsonville Consol.	1945
Springerton	Bungay Consol.	1946
West Frankfort South	West Frankfort	1948
West Liberty	Clay City Consol.	1941
Willow Hill Consol.	Clay City Consol.	1948
Willow Hill North	Clay City Consol.	1947
Woburn South	Woburn Consol.	1950

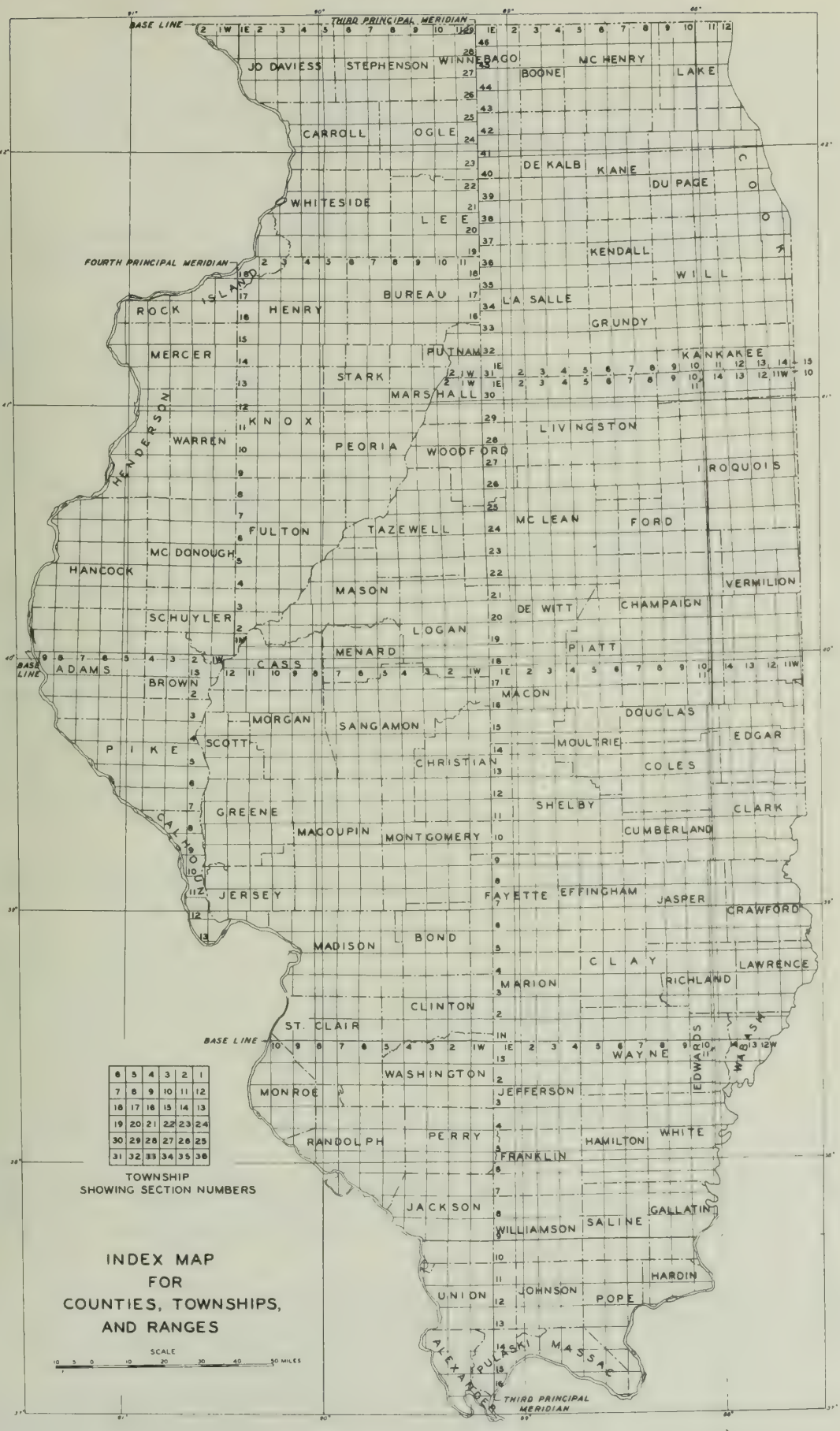
THIRD PRINCIPAL MERIDIAN
BASE LINE
FOURTH PRINCIPAL MERIDIAN
JO DAVIESS
STEPHENSON
WINNEBAGO
BOONE
MC HENRY
LAKE
CARROLL
OGLE
DE KALB
KANE
DU PAGE
WHITESIDE
LEE
KENDALL
WILL
ROCK ISLAND
HENRY
BUREAU
LA SALLE
GRUNDY
MERCER
PUTNAM
KANKAKEE
STARK
MARSHALL
HENDERSON
KNOX
WARREN
PEORIA
WOODFORD
LIVINGSTON
IROQUOIS
FULTON
TAZEWELL
MC LEAN
FORD
MC DONOUGH
HANCOCK
MASON
VERMILION
SCHUYLER
DE WITT
CHAMPAIGN
LOGAN
MENARD
PIATT
ADAMS
CASS
BROWN
MACON
MORGAN
SANGAMON
DOUGLAS
SCOTT
PIKE
MOULTRIE
EDGAR
CHRISTIAN
COLES
GREENE
SHELBY
CLARK
CALHOUN
MACOUPIN
MONTGOMERY
CUMBERLAND
JERSEY
FAYETTE
EFFINGHAM
JASPER
CRAWFORD
MADISON
BOND
CLAY
LAWRENCE
MARION
RICHLAND
CLINTON
ST. CLAIR
WAYNE
EDWARDS
WABASH
WASHINGTON
MONROE
JEFFERSON
RANDOLPH
PERRY
HAMILTON
WHITE
FRANKLIN
JACKSON
GALLATIN
WILLIAMSON
SALINE
HARDIN
UNION
JOHNSON
POPE
ALEXANDER
PULASKI
MASSAC
TOWNSHIP
SHOWING SECTION NUMBERS
INDEX MAP
FOR
COUNTIES, TOWNSHIPS,
AND RANGES
SCALE
MILES

DRILLING BY COUNTIES
WELLS COMPLETED BETWEEN APRIL 30 AND JUNE 3, 1952,
AND WILDCAT WELLS DRILLING ON JUNE 3

(Abbreviations used in this report will be found on the last page.)
(Errata, old wells deepened, reconditioned old wells follow list of drilling wells.)

ALEXANDER COUNTY

17S, 2W, Dog Tooth Twp.
15, 650' from N. line, 340' from W. line, NW NW. Vick Oil Co. #1 Smith. SD 1828' 6-3-52 Spd. 5-2-51 WF*

BOND COUNTY

4N, 3W, Mills Twp.
33, NE SW NW. J. C. Nickerson #1 E. Utlaut. Tstg. 6-3-52 Spd. 5-13-52 WF.

36, NE NW SE. T. M. Conrey #1 Henry. D&A 5-20-52 TD 1147' Bethel ss., top 1139' Spd. 5-8-52 Beaver Creek Pool.

4N, 4W, Burgess Twp.
29, SE SE NW. C. J. Simpson #1 H. Potthast. D&A 5-6-52 TD 2247' Devonian ls., top 2148' Spd. 4-21-52 WF.

35, NW SE SW. Carter #1 Morey. LOC 6-3-52 WF.

5N, 4W, Old Ripley Twp.
16, NE SE NW. Wm. Montgomery #1 J. C. Arnold. MIM 6-3-52 WF.

6N, 4W, Shoal Creek Twp.
22, NE SE NE. R. N. File #1 Wm. Grunner. D&A (CDU)** WN*** (Sorento Pool).

CLARK COUNTY

9N, 13W, Orange Twp.
7, 330' from S. line, 350' from E. line, NW SW. W. E. Gamp #1 McNary. Comp. 6-3-52 IP 4 BOP & 1 BW TD 538' Pennsylvanian ss., top 516' Spd. 4-24-52 Shot 30 qts. Martinsville Pool.

10N, 11W, Darwin Twp.
3, SE SE NW. T. S. Doran #1 R. C. Maurer. SD 1916' 6-3-52 Spd. 5-24-52 WF.

10N, 13W, Martinsville Twp.
19, NE SE SE. Magnolia #1 E. M. Shanks. Comp. 5-20-52 IP 1 BOP & 11 BW TD 461' PB 457' Pennsylvanian ss., top 441' Spd. 4-25-52 Shot 20 qts. Martinsville Pool.

30, SE NW SE. Magnolia #1 A. E. Brosmen. Comp. 5-13-52 IP 17 BOP & 13 BW TD 1420' Carper ss., top 1285' Spd. 4-15-52 Shot 90 qts. Martinsville Pool.

* Wildcat far - more than 2 miles from production.
** Completion data unreported; will be given when available; not included in total completions for month.
*** Wildcat near - from ½ to 2 miles from production.

CLARK COUNTY (Continued)

10N, 13W, Martinsville Twp.

30, SW SE SW. Magnolia #1 C. W. Slater. Comp. 5-20-52 IP 9 BOP & 4 BW TD 1430' PB 1417' Carper ss., top 1351' Spd. 4-8-52 Shot 90 qts. Martinsville Pool.

11N, 11W, Wabash Twp.

15, SW SE NW. Sun Oil #1 M. Wernz Est. D&A 5-6-52 TD 2393' Devonian ls., top 2230' Spd. 4-18-52 WF.

11N, 13W, Auburn Twp.

25, 330' from S. line, 380' from W. line, SE NW. E. H. Jahn #1 Riley. D&A 5-13-52 TD 636' Spd. 5-8-52 WF.

CLAY COUNTY

2N, 5E, Xenia Twp.

11, E SW SE. W. W. Dayton #1 Bennett. Comp. 5-27-52 IP 70 BOP & 14 BW TD 2532' Cypress ss., top 2526' Spd. 4-21-52 Xenia East Pool.

11, NE NW SE. W. W. Dayton #2 G. Campbell. Comp. 6-3-52 IP 56 BOP & 10 BW TD 2525' Cypress ss., top 2519' Spd. 4-22-52 Xenia East Pool.

11, 590' from S. line, 330' from E. line, NW NE. W. W. Dayton #1 V. Woomer Comm. D&A 5-27-52 TD 2570' Cypress ss., top 2536' Spd. 4-21-52 Xenia East Pool.

2N, 6E, Harter Twp.

14, NW NW SE. Horn & Faulkner #1 Lee. Abd. Loc. 5-27-52 WN (Zenith North Pool).

2N, 7E, Stanford Twp.

4, NW SW SW. J. G. Brown & Assoc. #1 George Denning. MIRT 6-3-52 WN (Stanford South Pool).

3N, 5E, Songer Twp.

17, NE NE SW. E. A. Obering #1 McGrew. D&A 5-6-52 TD 2874' Ste. Genevieve ls., top 2766' Spd. 4-22-52 WN (Oskaloosa South Pool).

3N, 6E, Harter Twp.

6, SE SE NW. C. E. Brehm #1 Robert Dow et al. D&A 5-27-52 TD 2995' St. Louis ls., top 2978' Spd. 4-26-52 WN (Oskaloosa East Pool).

4N, 5E, Oskaloosa Twp.

4, NW NE SE. Mohawk Drlg. Co. #1 A. Givens. D&A 5-20-52 TD 2653' Ste. Genevieve ls., top 2562' Spd. 4-29-52 WN (Iola South Pool).

4N, 6E, Louisville Twp.

3, SE SW NW. Calvert Drlg., Inc. #1 McPeak Hrs. D&A 5-13-52 TD 2923' Ste. Genevieve ls., top 2784' Spd. 4-28-52 WN (Toliver Pool).

12, SW SW SE. Dot Drlg. Co. #1 Dawkins. Drlg. 2595' 6-3-52 Spd. 5-26-52 WF.

4N, 8E, Pixley Twp.

17, NE SE SE. J. N. Hockman #1 Crackel-Vickery Comm. D&A 6-3-52 TD 3107' Ste. Genevieve ls., top 2984' Spd. 5-19-52 Sailor Springs North Pool.

29, NE NW SE. Calvert Drlg. Co. #1 J. E. & F. Wilson. D&A 5-20-52 TD 3125' Ste. Genevieve ls., top 2980' Spd. 5-6-52 WN (Sailor Springs East Pool).

CLAY COUNTY (Continued)

4N, 8E, Pixley Twp.

32, NW SW SE. N. V. Duncan #1 Anderson. D&A 5-13-52 TD 3144' Ste. Genevieve ls., top 2980' Spd. 5-1-52 WN (Sailor Springs East Pool).

5N, 5E, Larkinsburg Twp.

4, NW SE NW. Partlow & Cochonour #1 Brown-Fitzpatrick Comm. D&A 5-27-52 TD 2557' Ste. Genevieve ls., top 2460' Spd. 5-3-52 WN (Iola Cons. Pool).

27, 990' from S. line, 662' from W. line, SW NE. Mohawk #1-A L. Moss. D&A 5-13-52 TD 2455' PB 2453' Ste. Genevieve ls., top 2424' Spd. 4-17-52 Acidized 1500 gals. WN (Iola Cons. Pool).

5N, 6E, Blair Twp.

15, SE SW NE. W. Misener #1 R. Hord. D&A (CDU) 6-3-52 Spd. 5-6-52 Hord Pool.

23, SE SE NW. E. H. Richardson #1 F. Berthold. D&A 5-27-52 TD 2906' Ste. Genevieve ls., top 2775' Spd. 5-12-52 WN (Hord South Pool).

5N, 8E, Pixley Twp.

35, NW SW NE. C. E. Brehm #1 A. C. Rudolphi et al. D&A 5-27-52 TD 3155' Ste. Genevieve ls., top 2993' Spd. 5-15-52 WN (Passport Pool).

CLINTON COUNTY

1N, 1W, Brookside Twp.

13, 1070' from N. line, 240' from E. line, NE SE. H. Gunn & J. Patton #1 A. & G. Kuhn Unit. D&A 5-20-52 TD 1250' Cypress ss., top 1175' Spd. 4-30-52 Centralia Pool.

1N, 2W, Lake Twp.

11, NW NE SW. N. C. Babare #1 H. Koelling. D&A 5-20-52 TD 1225' Barlow ls., top 1146' Spd. 4-30-52 Hoffman Pool.

1N, 3W, Lake Twp.

23, SW NE SE. T. S. Doran #1 R. C. Johnson. D&A 5-6-52 TD 2700' Silurian ls., top 2610' Spd. 4-16-52 Bartelso East Pool.

25, NW NW NW. Q. B. Mitchell #1 Brinkman Hrs. Comp. 5-20-52 TD 2636' IP 15 BOP Silurian ls., top 2632' Spd. 2-28-52 Acidized 3500 gals. Bartelso East Pool.

2N, 3W, Wade Twp.

15, SW NE NE. Edens & Wattleworth #1 Haumesser. Comp. 5-6-52 IP 4 BOP & 7 BW TD 1048' Cypress ss., top 1031' Spd. 3-12-52 Shot 10 qts. Carlyle Pool.

34, NW NW SE. A. Schiermann #1 H. Voss. D&A 5-20-52 TD 1240' Bethel ss., top 1202' Spd. 5-7-52 WN (Bartelso Pool).

35, NW NW NW. H. V. Spires #1 F. Erlinger. D&A 5-20-52 TD 2655' Silurian ls., top 2560' Spd. 5-1-52 WF.

2N, 4W, Breese Twp.

23, 920' from S. line, 1220' from E. line, SE. Superior #1 Beeze-Trenton Mining Co. WOC 6-3-52 WF.

3N, 2W, Irishtown Twp.

18, NE NW SW. J. F. Dunnill #1 Schaefer. D&A 6-3-52 TD 1187' Bethel ss., top 1158' Spd. 5-25-52 WN (Beaver Creek South Pool).

CLINTON COUNTY (Continued)

3N, 4W, St. Rose Twp.

27, SW SE NE. P. Fulk #1 Orphans Home Assoc. D&A 6-3-52 TD 2350' Silurian ls., top 2293' Spd. 2-17-51 WF.

COLES COUNTY

14N, 10E, Morgan Twp.

22, 383' from S. line, 547' from W. line, NW SW. Carl Drake #1 Drake-Collins. D&A 5-13-52 TD 381' Pennsylvanian ss., top 241' Spd. 4-30-52 WF.

CRAWFORD COUNTY

5N, 12W, Honey Creek Twp.

11, 480' from N. line, 505' from W. line, SE SE. G. Hedges #1 Weger-Allison. D&A (SO) 5-20-52 TD 963' Pennsylvanian ss., top 950' Spd. 7-18-51 Shot 75 qts. Allison-Weger Pool.

6N, 11W, Lamotte Twp.

2, NE SE SE. Pure Oil #1 Treadway Cons. D&A (CDU) 6-3-52 Spd. 5-14-52 WF.

6N, 12W, Honey Creek Twp.

28, SE SE SE. Ervin & Bassett #2 Sears. Comp. 6-3-52 IP 30 BOP & 20 BW TD 1057 Pennsylvanian ss., top 1031' Spd. 5-2-52 Shot 40 qts. New Hebron Pool.

6N, 13W, Martin Twp.

23, SE NE NE. Ryan Oil Co. #1 Hopkins. Comp. 5-27-52 IP 28 BOP TD 1055' PB 942' Pennsylvanian ss., top 920' Spd. 5-1-52 Shot 50 qts. Main Pool.

23, NE SE NE. Ryan Oil Co. #1 Tracy. Comp. 5-6-52 IP 11 BOP TD 984' Pennsylvanian ss., top 964' Spd. 4-8-52 Shot 50 qts. Main Pool.

24, SE SW NW. Ryan Oil #1 Sears. Comp. 5-13-52 IP 9 BOP TD 975' Pennsylvanian ss., top 919' Spd. 3-21-52 Shot 30 qts. Main Pool.

7N, 13W, Oblong Twp.

21, SW NE NW. J. A. & E. O. MacDonell #1 Coulter. Comp. 5-6-52 IP 5 BOP TD 964' Pennsylvanian ss., top 917' Spd. 2-28-52 Shot 38 qts. Main Pool.

7N, 14W, Licking Twp.

1, 851' from S. line, 330' from W. line, SE NE. K. Chalfont #1 Wilson. D&A 5-6-52 TD 1050' Pennsylvanian ss., top 940' Spd. 4-21-52 Main Pool.

8N, 12W, Prairie Twp.

8, SE SW SW. Lambert & Hood #1 L. C. Jackson. Drlg. 450' 6-3-52 Spd. 5-28-52 WF.

8N, 14W, Licking Twp.

2, NE NW NE. C. C. Wright #1 Washborn. Temp. Abd. 5-6-52 TD 592' Pennsylvanian ss., top 540' Spd. 9-30-51 Bellair Pool.

35, NW SW SW. F. R. Stocker #1 G. W. Darrough. D&A 5-27-52 TD 1049' Pennsylvanian ss., top 1040' Spd. 5-10-52 WN (Main Pool).

CUMBERLAND COUNTY

10N, 10E, Union Twp.

13, 1100' from N. line, 666' from W. line, NW SW. Bell Bros. #1-NP Queen. Comp. 5-6-52 IP 3 BOP & 2 BW TD 381' Pennsylvanian ss., top 345' Spd. 4-17-52 Shot 54 qts. Siggins Pool.

DOUGLAS COUNTY

14N, 10E, Bowdre Twp.
17, 330' from W. line, 0' from N. line, NW NE. H. R. Lippitt #1 Green-Martin Comm. TD 1018' 6-3-52 Spd. 5-6-52 WF.

15N, 14W, Sargent Twp.
4, SW NW NW. Walter W. Henigman #1 Nichols. D&A 5-27-52 TD 371' Spd. 5-21-52 WF.

16N, 9E, Camargo Twp.
3, NW NW NE. E. Paul Spicer #1 Barrick. LOC 6-3-52 WF.

16N, 14W, Newman Twp.
30, 330' from S. line, 990' from E. line, SW. W. W. Henigman #1 J. C. & Robert Armstrong. D&A 5-20-52 TD 353' Spd. 4-28-52 WF.

32, NW SE SW. Walter Henigman #1 V. M. Baxter. D&A 5-20-52 TD 401' Pennsylvanian ss., top 280' Spd. 5-8-52 WF.

EDGAR COUNTY

14N, 13W, Shiloh Twp.
2, NW NE NE. M. L. Livengood #1 J. & W. P. Englum. SD 6-3-52 Spd. 11-26-51 WF.

16N, 11W, Prairie Twp.
30, C E½ NW SW. James Ruston #1 Greenwalt. Drlg. 666' 6-3-52 Spd. 5-26-52 WF.

EDWARDS COUNTY

1N, 10E, Shelby Twp.
14, NE NE NW. J. W. Rudy #1 S. W. Litherland. D&A 5-20-52 TD 3282' Ste. Genevieve ls., top 3228' Spd. 5-3-52 WN (Maple Grove East Pool).

1N, 11E, Salem Twp.
6, S½ NE SE. Calvert Drlg., Inc. #1 Ellis Comm. Comp. 5-27-52 IP 51 BOP & 50 BW TD 3244' PB 3238' McClosky ls., top 3201' Spd. 4-29-52 Maple Grove East Pool.

6, W½ SE SE. Sandors & Fye #1 P. Gaede Comm. Comp. 5-20-52 IP 95 BOP & 40 BW TD 3262' PB 3241' McClosky ls., top 3209' Spd. 4-2-52 Acidized 2000 gals. Maple Grove East Pool.

1N, 11E, Bone Gap Twp.
31, SW NE SE. R. H. Compton #1 Hargrave. D&A 6-3-52 TD 2434' Waltersburg ss., top 2414' Spd. 5-18-52 Samsville Pool.

1N, 14W, Salem Twp.
30, 330' from N. line, 330' from E. line, Frac. NW. D. M. Cochrum #4 Union Central Life Ins. D&A 5-20-52 TD 3159' Ste. Genevieve ls., top 3095' Spd. 5-9-52 Samsville North Pool.

1S, 10E, Albion Twp.
23, SE SW SE. Floyd & Henson #1 W. Smith. D&A (CDU) 6-3-52 Spd. 4-28-52 WN (Bone Gap Cons. Pool).

1S, 14W, Bone Gap Twp.
18, NE NW SW. V. R. Gallagher #3 L. Smith. Comp. 5-20-52 IP 36 BOP TD 2312' Waltersburg ss., top 2297' Spd. 3-19-52 Bone Gap Cons. Pool.

EDWARDS COUNTY (Continued)

1S, 14W, Bone Gap Twp.

18, SW SW NW. V. R. Gallagher #2 W. Smith. Comp. 5-20-52 IP 12 BOP & 5 BW TD 2315' Waltersburg ss., top 2301' Spd. 3-25-52 Bone Gap Cons. Pool.

18, NW SW NW. V. R. Gallagher #3 Wm. Smith. Comp. 5-20-52 IP 36 BOP & 6 BW TD 2316' Waltersburg ss., top 2312' Spd. 4-2-52 Bone Gap Cons. Pool.

2S, 10E, Albion Twp.

11, NE NW SE. D. Baines #1 Balding-Albion Brick Co.-Gillard. Spd. 5-15-52 WN (Albion Cons. Pool).

12, SW SE SW. Noah Pet. Co. #1 L. Bassett et al. D&A (SO) 5-6-52 TD 3215' Ste. Genevieve ls., top 3090' Spd. 4-24-52 Albion Cons. Pool.

13, NW NE NW. Noah Pet. Co. #1 H. Smith. Comp. 5-6-52 IP 68 BOP TD 3082' Aux Vases ss., top 3065' Spd. 3-30-52 Shot 20 qts. Albion Cons. Pool.

24, NE NE SW. Calvert Drlg., Inc. #1 Wick "B". D&A 5-6-52 TD 2090' Biehl ss., top 2001' Spd. 4-28-52 Albion Cons. Pool.

2S, 10E, French Creek Twp.

25, SE SE SW. G. C. Schoonmaker #1 Q. Roosevelt. D&A 5-27-52 TD 2401' Menard ls., top 2356' Spd. 5-14-52 Albion Cons. Pool.

2S, 10E, Ellery Twp.

31, NW NE SW. N. V. & W. Duncan #1 G. Jones. MIRT 6-3-52 WN (Mitchell Pool).

31, SE NE NW. Paco Pet. Co. #2 I. Woodham. D&A 6-3-52 TD 3341' Ste. Genevieve ls., top 3241' Spd. 5-7-52 Mitchell Pool.

2S, 10E, Dixon Twp.

31, NW NW SE. A. J. Slagter, Jr. #1 C. Vallette. Tstg. 6-3-52 Spd. 11-1-51 WN (Mitchell Pool).

2S, 14W, Browns Twp.

4, C N½ SW NW. T. Glass #1 Raber. D&A (SO) 6-3-52 TD 3065' Ste. Genevieve ls., top 2981' Spd. 5-21-52 WN (Browns Pool).

3S, 10E, French Creek Twp.

1, 350' from N. line, 330' from W. line, NE NW. Calvert Drlg. & W. Duncan #1 Campbell. D&A 5-27-52 TD 2130' Biehl ss., top 2050' Spd. 5-3-52 Albion Cons. Pool.

EFFINGHAM COUNTY

6N, 5E, Mason Twp.

23, 330' from S. line, 890' from W. line, SW NW. H. Luttrell, Tr. #5 Morritz. D&A 5-6-52 TD 2483' Ste. Genevieve ls., top 2435' Spd. 4-21-52 Mason Pool.

6N, 7E, Lucas Twp.

28, SE NE NE. Eason Oil Co. #1 Lutheran Church. D&A (SO) 5-6-52 TD 3008' Ste. Genevieve ls., top 2869' Spd. 4-7-52 Sailor Springs Cons. Pool.

EFFINGHAM COUNTY (Continued)

8N, 4E, Moccasin Twp.

6, SW NE NW. L. F. Richter #2 Sproat. D&A (SO) 5-13-52 TD 1562' Cypress ss., top 1550' Spd. 8-17-51 Shot 15 qts. Louden Pool.

8N, 5E, Summit Twp.

33, SE NW NW. Pure #1 W. J. Dammerman. Drlg. 3711' 6-3-52 Spd. 5-13-52 WF.

FAYETTE COUNTY

5N, 1E, Seminary Twp.

6, NE NW SW. M. Smith #1 G. Kuffel. D&A 5-13-52 TD 1638' Ste. Genevieve ls., top 1581' Spd. 4-26-52 WF.

5N, 1W, Pope Twp.

35, SW SW SE. Stanford Oil #1 W. L. Hoppe et al. D&A 6-3-52 TD 1676' Ste. Genevieve ls., top 1539' Spd. 5-19-52 WF.

6N, 1W, Bear Grove Twp.

10, SE NE SW. J. G. Brown Assoc. #1 Miller. D&A 5-13-52 TD 1600' Ste. Genevieve ls., top 1458' Spd. 5-7-52 WF.

7N, 3E, Avena Twp.

15, SE NE SW. M. Smith #1 Middlesworth. D&A 5-27-52 TD 1718' Cypress ss., top 1594' Spd. 5-7-52 WN (Louden Pool).

8N, 3E, Loudon Twp.

9, SE SE NE. D. B. Lesh #1 J. Waddelow. D&A 5-6-52 TD 1748' Aux Vases ss., top 1697' Spd. 4-22-52 Louden Pool.

35, SW NE NE. Geo. Tucker #1 Lawrence. D&A 5-6-52 TD 1609' Cypress ss., top 1576' Spd. 5-1-52 Louden Pool.

8N, 1W, South Hurricane Twp.

12, 380' from W. line, 350' from S. line, SE SE. Pure Oil Co. #1 R. C. Millhon. D&A 5-13-52 TD 1660' Ste. Genevieve ls., top 1520' Spd. 5-1-52 WF.

FRANKLIN COUNTY

5S, 1E, Goode Twp.

33, NW SW NW. G. H. Smith et al #1 J. W. Johnson. SD 6-3-52 Spd. 4-19-52 WF.

7S, 4E, Cave Twp.

6, SE SE SW. Collins Bros. #1 G. Ward. Spd. 6-2-52 WF.

GALLATIN COUNTY

7S, 9E, Asbury Twp.

21, SE SE NW. S. B. Griffith #7 H. K. Hale. Comp. 5-20-52 IP 100 BOP TD 2678' Cypress ss., top 2636' Spd. 4-18-52 Shot 50 qts. Cottonwood North Pool.

21, NW SE NW. S. B. Griffith #8 H. Hale. Comp. 5-27-52 IP 110 BOP TD 2675' Spd. 4-28-52 Shot 70 qts. Cottonwood North Pool. Cypress ss., top 2633'.

21, NE SW NW. S. B. Griffith #1 West. D&A 5-27-52 TD 3063' Ste. Genevieve ls., top 2934' Spd. 5-14-52 Cottonwood North Pool.

GALLATIN COUNTY (Continued)

7S, 10E, New Haven Twp.

31, SE NW SE. W. F. Lacy #1 Givens Hrs. D&A (SO) 5-13-52 TD 2796' Aux Vases ss., top 2773' Spd. 4-14-52 Shot 30 qts. Inman West Cons. Pool.

8S, 9E, Ridgway Twp.

15, SW NE NE. T. A. Ferrall #1 B. Jones. Comp. 5-6-52 IP 87 BOP TD 2545' Tar Springs ss., top 2177' Spd. 12-16-51 Inman West Cons. Pool.

22, NE NE SE. Nation Oil Co. #1 Lawler-Wargel Comm. Comp. 6-3-52 IP 12 BOP TD 2524' Cypress ss., top 2504' Spd. 4-25-52 Shot 35 qts. Inman West Cons. Pool.

26, 300' from S. line, 330' from W. line, NE SE. Howard & Howell #4-A A. Maloney. Comp. 6-3-52 IP 45 BOP & 20 BW TD 2790' PB 2488' Cypress ss., top 2463' Spd. 3-31-52 Shot 70 qts. Inman West Cons. Pool.

26, SE SE NE. Howard & Howell #5 A. Maloney. Comp. 6-3-52 IP 30 BOP & 50 BW TD 2486' PB 2485' Cypress ss., top 2471' Spd. 3-31-52 Shot 25 qts. Inman West Cons. Pool.

34, SW NE SW. A. Valter #2 Ingleton. Comp. 5-6-52 IP 15 BOP TD 1582' Pennsylvanian ss., top 1564' Spd. 12-6-51 Shot 20 qts. Junction North Pool.

35, NW NW NW. S. T. Welch #1 D. J. Maloney. Comp. 5-20-52 IP 30 BOP TD 2500' Cypress ss., top 2487' Spd. 4-12-52 Shot 50 qts. Inman West Cons. Pool.

8S, 10E, New Haven Twp.

5, 480' from S. line, 330' from E. line, SE NE. W. C. McBride #1 Lightner. Comp. 5-20-52 IP 136 BOP TD 2956' PB 2780' Aux Vases ls., top 2764' Spd. 10-31-51 Acidized 1000 gals. Inman East Cons. Pool.

HAMILTON COUNTY

4S, 6E, South Crouch Twp.

12, SE NW SW. Stanford Oil Co. #1 B. K. Leach. MIM 6-3-52 WN (Belle Prairie Pool).

5S, 5E, Knight Prairie Twp.

34, SW SE NE. Mark Twain Oil Prod. #1 Clark. Tstg. 6-3-52 Spd. 11-9-51 WN (Rural Hill North Pool).

6S, 6E, Twigg Twp.

8, SE NW SW. H. V. Spires #2 N. M. Dial. D&A 5-13-52 TD 3118' Aux Vases ss., top 3095' Spd. 4-22-52 Dale Cons. Pool.

9, NE NW NE. Stewart #1 Lineberry "B". Comp. 6-3-52 IP 237 BOP & 20 BW TD 3100' PB 3080' Aux Vases ss., top 3062' Spd. 4-6-52 Shot 40 qts. Dale Cons. Pool.

7S, 5E, Flannigan Twp.

7, 330' from S. line, 560' from E. line, NW. George & Wrather #1 Osburn-Carter. D&A 5-13-52 TD 3180' Aux Vases ss., top 3136' Spd. 4-25-52 Cantrell South Pool.

HAMILTON COUNTY (Continued)

7S, 5E, Flannigan Twp.
8, NE SE SW. W. J. McGlasson #1 R. Johnson. MIRT 6-3-52 WN (Cantrell South Pool).

7S, 6E, South Twigg Twp.
8, NE NE SW. Oil Management #1 H. Howard "A". D&A 5-20-52 TD 3164' Aux Vases ss., top 3138' Spd. 5-6-52 Walpole South Pool.

HANCOCK COUNTY

4N, 5W, St. Mary's Twp.
25, NE NE SW. Edgar White #1 Evans. LOC 6-3-52 WN (Colmar-Plymouth Pool).

JASPER COUNTY

5N, 8E, South Muddy Twp.
20, NE NW SW. Aurora Gasoline Co. #1 C. Birch. D&A 5-13-52 TD 2986' Ste. Genevieve ls., top 2870' Spd. 4-29-52 WN (Sailor Springs Cons. Pool).

5N, 9E, Small Wood Twp.
1, NW SE SW. Murvin & Steber #1 W. C. Ousler. D&A 6-3-52 TD 3089' Ste. Genevieve ls., top 2953' Spd. 5-19-52 WN (Clay City Cons. Pool).

5N, 11E, Ste. Marie Twp.
7, 330' from S. line, 330' from W. line, Frac. SW. Bell Bros. #1 M. Harding. LOC 6-3-52 WN (Dundas East Pool).

6N, 9E, Small Wood Twp.
31, 990' from N. line, 330' from W. line, Frac. SW. C. B. Mansfield #1 J. M. Crouse. D&A 5-13-52 TD 3211' Ste. Genevieve ls., top 3055' Spd. 4-23-52 WF.

6N, 10E, Willow Hill Twp.
3, 580' from S. line, 330' from W. line, SE NW. H. F. Robison #1 E. Schackman. Comp. 5-6-52 IP 92 BOP TD 2701' McClosky ls., top 2682' Spd. 3-18-52 Clay City Cons. Pool.

7N, 10E, Hunt City Twp.
12, SW SW SE. Cullum & Lawhead #1 E. Ping. D&A (SO) 5-20-52 TD 2502' Ste. Genevieve ls., top 2417' Spd. 5-4-52 WN (Clay City Cons. Pool).

7N, 10E, Wade Twp.
33, SE SE NE. W. E. Weidler #1 J. Menke. D&A 5-27-52 TD 2743' Ste. Genevieve ls., top 2619' Spd. 5-13-52 Clay City Cons. Pool.

8N, 14W, Grandville Twp.
27, SW SE SW. W. L. Dillier & D. P. Knierim #1 J. R. Baker. Drlg. 836' 6-3-52 Spd. 5-24-52 WN (Bellair Pool).

28, NW NE NE. H. H. Ringger #1 R. Baker. D&A 6-3-52 TD 1054' Pennsylvanian ss., top 981' Spd. 5-28-52 Bellair Pool.

KNOX COUNTY

11N, 4E, Truro Twp.
27, SE N½ SW. L. J. Heller #1 Norman. LOC 6-3-52 WF.

LAWRENCE COUNTY

2N, 11W, Denison Twp.

20, 163' from S. line, 354' from E. line, SW SE. Oil Recovery Inc. #1 Gee Hrs. D&A 5-6-52 TD 1871' Bethel ss., top 1862' Spd. 4-27-52 St. Francisville Pool.

2N, 12W, Denison Twp.

11, SE SW NE. Kendall Oil #1 C. Ridgley. D&A (SO) 5-20-52 TD 1231' Pennsylvanian ss., top 1197' Spd. 11-23-51 Lawrence Pool.

2N, 13W, Lukin Twp.

12, SE SE SW. Coy Oil Co. #1 W. M. Prout. Comp. 6-3-52 IP 217 BOP TD 2438' PB 2403' Lower Ohara & McClosky ls. Spd. 4-19-52 DISCOVERY WELL OF RUARK WEST POOL.

3N, 11W, Lawrence Twp.

18, 1250' from S. line, 1201' from W. line, Frac. NW. Bury Drlg. Co. #1-B H. E. Hamilton. D&A 5-20-52 TD 1804' Ste. Genevieve ls., top 1740' Spd. 5-9-52 Lawrence Pool.

3N, 12W, Lawrence Twp.

15, 600' from N. line, 330' from W. line, NE SE. J. Zanetis #2 G. Gillespie. Comp. 5-6-52 TD 1578' Cypress ss., top 1512' Spd. 4-1-52 Shot 120 qts. Lawrence Pool.

3N, 12W, Denison Twp.

24, NW SE NE. Ill. Mid Continent & Ashland Oil & Ref. #2 A. Gee Heirs. Comp. 5-6-52 IP 9 BOP & 25 BW TD 1945' PB 1766' Cypress & Bethel ss. Spd. 3-18-52 Shot 50 qts. Lawrence Pool.

27, NE NE NE. C. R. Stevens #4 T. P. Gillespie. Comp. 5-6-52 IP 10 BOP TD 1805' McClosky ls., top 1796' Spd. 9-26-51 Acidized 1000 gals. Lawrence Pool.

3N, 13W, Christy Twp.

4, E½ SE NE. Big Four Oil & Gas & Hayes Drlg. Co. #1 O. Heath. Drlg. 1797' 6-3-52 Spd. 5-29-52 WF.

14, SE NE SW. Appelby #1 E. H. Brown. Fsg. 1668' 6-3-52 Spd. 5-20-52 WN (Lawrence Pool).

23, SW SE NE. Joe Reznik #1 Rudy Hrs. Drlg. 2080' 6-3-52 Spd. 5-22-52 WN (Lawrence Pool).

3N, 13W, Lukin Twp.

34, NE NE NW. Big Four Oil & Gas #1 P. F. Shoup. D&A 5-27-52 TD 2640' St. Louis ls., top 2632' Spd. 5-8-52 WF.

4N, 11W, Bond Twp.

9, NE NE SW. Eureka Operating #1 E. Casey-Jones. D&A 5-20-52 TD 1789' Ste. Genevieve ls., top 1703' Spd. 5-9-52 Pinkstaff Pool.

LOGAN COUNTY

18N, 3W, Elkhart Twp.

36, W½ SE NW. Herman C. Herring #1 Bryson-Higgins Comm. SD 717' 6-3-52 Spd. 2-25-52 WF.

MCDONOUGH COUNTY
6N, 2W, Macomb Twp.
21, 596' from N. line, 602' from W. line, NE NW NW. A. Frommelt #2 O. Grakes. LOC 6-3-52 WF.

MCLEAN COUNTY
23N, 1E, Dale Twp.
4, 600' from N. line, 1232' from W. line, NW. R. B. Kintop #1 W. R. Johnson. LOC 6-3-52 WF.

MACON COUNTY
17N, 2E, Hickory Point Twp.
33, 445' from S. line, 330' from E. line, SW NE NW. H. C. Herring #1 T. E. Hays. D&A 5-20-52 TD 2102' Silurian ls., top 2066' Spd. 5-9-52 WF.

MACOUPIN COUNTY
8N, 8W, Hillyard Twp.
12, NW SE SW. H. E. Livermore #1 Hudson. Drlg. 430' 6-3-52 Spd. 5-14-52 WF.

MADISON COUNTY
3N, 6W, St. Jacob Twp.
1, SW SE SE. The California Co. #1 A. Kurz. Crg. 1927' 6-3-52 Spd. 5-20-52 WF.

4N, 7W, Pin Oak Twp.
22, SE SE NE. Kingwood Oil #1 C. Castor. D&A 6-3-52 TD 2316' Trenton ls., top 2228' Spd. 5-17-52 WF.

6N, 7W, Omphghent Twp.
35, NW SW NW. S. Lalor #1 E. C. Sievers. LOC 6-3-52 WF.

MARION COUNTY
1N, 1E, Centralia Twp.
2, NW NW SW. E. M. Self #1 S. A. Dunbar Comm. Comp. 6-3-52 IP 504 BOP & 5 BW TD 3401' Devonian ls., top 3347' Spd. 4-22-52 Raccoon Lake Pool.

3, 420' from N. line, 370' from W. line, SE. Texas Co. #11 C. Langenfeld. Comp. 5-13-52 IP 83 BOF TD 3316' Devonian ls., top 3248' Spd. 4-17-52 Acidized 3000 gals. Raccoon Lake Pool.

24, NW NW SE. C. E. Brehm & A. G. Kelly #1-A J. C. McCrary. Drlg. 413' 6-3-52 Spd. 5-5-52 WN (Salem Pool).

29, SE SE NW. J. T. Underwood #1 S. Copple. Drlg. 515' 6-3-52 Spd. 5-22-52 WN (Wamac Pool).

2N, 1E, Odin Twp.
2, NE NW SE. J. C. & C. M. Fischer #1 Hurd. Drlg. 2088' 6-3-52 Spd. 5-12-52 WN (Odin Pool).

27, SW SE SW. Texas Co. #1 R. McClelland. Drlg. 2147' 6-3-52 Spd. 5-27-52 WN (Raccoon Lake Pool).

3N, 4E, Omega Twp.
34, NW NE SE. D. Miller Drlg. #1 S. J. Miller. Drlg. 2450' 6-3-52 Spd. 5-28-52 WN (Iuka Pool).

MARION COUNTY (Continued)
4N, 4E, Meacham Twp.
7, SW NW SE. T. S. Doran #1 Parrill. LOC 6-3-52 WN (Miletus Pool).

MONROE COUNTY
2S, 10W, Bluff Twp.
31, 260' from S. line, 472' from E. line, NE. Carl Jensen #1 Stumpf. D&A (CDU) 6-3-52 Spd. 1-23-52 WF.

MONTGOMERY COUNTY
7N, 2W, South Fillmore Twp.
9, SW SW SE. J. Reznik #1 A. V. Allen. LOC 6-3-52 WF.

7N, 5W, Walshville Twp.
7, 330' from S. line, 40' from W. line, NW NE. G. Cassens #1 H. A. Niemann. D&A 5-20-52 TD 680' Pennsylvanian ss., top 665' Spd. 5-2-52 WF.

8N, 2W, Fillmore Twp.
3, SE SE NW. Superior Oil Co. #1 W. Singler. D&A (CDU) 6-3-52 Spd. 4-23-52 WF.

12, SW NE NW. Superior #1 L. W. Fleming. Drlg. 1835' 6-3-52 Spd. 5-20-52 WF.

8N, 4W, Hillsboro Twp.
25, SE SE NE. R. G. Lowry #1 T. Whitten. TD 1246' 6-3-52 Spd. 4-29-52 WF.

10N, 4W, Raymond Twp.
10, 330' from S. line, 990' from W. line, NW. W. G. Grossman #1 Poggenpohl. Drlg. 200' 6-3-52 Spd. 4-28-52 WN (Raymond East Pool).

PERRY COUNTY
4S, 1W, Tamaroa Twp.
11, SE SW SW. George Zicos #1 A. Eater. TD 1254' 6-3-52 Spd. 3-11-52 WN (Tamaroa Pool).

14, SW NE SE. W. Duncan #1 S. F. Wesolowski. D&A (SO) 6-3-52 TD 1142' Cypress ss., top 1139'. Spd. 5-10-52 Shot 10 qts. Tamaroa Pool.

14, SW SW SE. T. Glass #2 Zmudzinski. Comp. 5-6-52 IP 35 BOF TD 1130' Cypress ss., top 1114' Spd. 3-22-52 Tamaroa Pool.

14, SE SE SW. T. Glass #3 Zmudzinski. Comp. 5-13-52 IP 15 BOP TD 1132' Cypress ss., top 1125' Spd. 4-11-52 Shot 10 qts. Tamaroa Pool.

14, SE SW SE. T. Glass #4 Zmudzinski. Comp. 5-27-52 IP 75 BOP TD 1135' Cypress ss., top 1121' Spd. 4-16-52 Tamaroa Pool.

14, NE SW SE. T. Glass #5 Zmudzinski. Comp. 5-27-52 TD 1144' Cypress ss., Spd. 4-29-52 Shot 15 qts. Tamaroa Pool. IP 75 BOP

14, 330' from N. line, 355' from W. line, SE SE. E. M. Self #1 S. Pestka. D&A 5-27-52 TD 1152' Cypress ss., top 1148' Spd. 5-14-52 Respd. 5-19-52 Tamaroa Pool.

PERRY COUNTY (Continued)

4S, 4W, Swanwick Twp.
5, 330' from S. line, 380' from W. line, NW SW. W. L. Griffith #1 Hendrickson-Zimmerman Comm. D&A 5-13-52 TD 445' Spd. 4-22-52 WF.

5S, 2W, Pinckneyville Twp.
7, 660' from S. line, 660' from W. line, NW. Kingwood #1 P. J. Mahn. D&A (CDU) 6-3-52 Spd. 4-29-52 WF.

5S, 4W, Cutler Twp.
22, SE NE SW. G. S. Engle #1 E. Mayer. D&A 5-6-52 TD 2665' Silurian ls., top 2650' Spd. 4-19-52 WF.

RANDOLPH COUNTY

4S, 5W, Coulterville Twp.
15, C N½ NW SW. F. L. Dittmeier #1 Border Hrs. D&A 5-6-52 TD 2345' Devonian ls., top 2297' Spd. 4-23-52 Tilden Pool.

4S, 5W, Tilden Twp.
19, SW SE NE. Jet Oil #1 Dickey. D&A (CDU) 6-3-52 Spd. 5-20-52 WN (Tilden Pool).

5S, 5W, Coulterville Twp.
2, SW SE SE. Aubry-Tennant #1 C. Baird. D&A (SO) 5-27-52 TD 2480' Silurian ls., top 2411' Spd. 4-9-52 WF.

5S, 6W, Blair Twp.
33, NW SW NE. R. Halbert #1 E. H. Ross. D&A 6-3-52 TD 1972' Devonian ls., top 1900' Spd. 5-17-52 WF.

RICHLAND COUNTY

2N, 10E, Madison Twp.
14, NW NW NE. W. C. McBride #1 O. Provines. Drlg. 3224' 6-3-52 Spd. 5-24-52 WN (Calhoun East Pool).

3N, 10E, Madison Twp.
35, SE SW SE. Ryan Oil #1 M. J. Ritter. D&A 5-13-52 TD 3370' Ste. Genevieve ls., top 3263' Spd. 4-29-52 WN (Calhoun Central Pool).

4N, 9E, Denver Twp.
18, NE NE NE. Calvert Drlg. Inc. #1 H. Gray. Drlg. 2490' 6-3-52 Spd. 5-28-52 WN (Passport South Pool).

4N, 9E, Noble Twp.
26, NW SE SE. Oil Payment Purchasing Co., Inc. #2 F. L. Wakefield "B". Comp. 5-6-52 IP 27 BOP & 50 BW TD 2588' Cypress ss., top 2539' Spd. 4-1-52 Shot 50 qts. Clay City Cons. Pool.

5N, 10E, Olney Twp.
28, C E½ SW SW. Calvert Drlg. #1 Bennett. Comp. 5-13-52 IP 71 BOP & 16 BW TD 2969' PB 2938' McClosky ls., top 2897' Spd. 4-22-52 Acidized 3000 gals. Clay City Cons. Pool.

ST. CLAIR COUNTY

1N, 6W, Mascoutah Twp.
35, S½ SE NE. S. D. Jarvis #1 Klingelhoffer-Dickhaut Comm. D&A 5-27-52 TD 2200' Silurian ls., top 1930' Spd. 5-19-52 WF.

SALINE COUNTY

7S, 7E, Rector Twp.

20, SW NE SE. B. D. Jones #1 C. Gaines. D&A (CDU) 6-3-52 Spd. 5-14-52 WN (Francis Mills Pool).

21, SW SE NW. J. E. Goffinett #1 H. Grisham. D&A (CDU) 6-3-52 Spd. 4-30-52 WN (Francis Mills Pool).

21, NW SE SW. Bond Jones #2 Mahoney "A". D&A (CDU) 6-3-52 Spd. 4-19-52 Francis Mills Pool.

8S, 7E, Eldorado Twp.

7, 630' from N. line, 330' from W. line, NW SE. R. P. Hennig #1 C. Barrit. Abd. Loc. 5-13-52 WN (Eldorado Pool).

7, NW NW SE. R. P. Hennig #1 C. Barrett. LOC 6-3-52 WN (Eldorado Pool).

SANGAMON COUNTY

15N, 7W, Island Grove Twp.

15, NE SW SW. Gerhardt & Gerhardt #1 John Puls. LOC 6-3-52 WF.

SHELBY COUNTY

11N, 4E, Shelbyville Twp.

27, NW NW SE. T. Glass #1 W. C. Bivins Comm. D&A 6-3-52 TD 1987' Ste. Genevieve ls., top 1887' Spd. 5-25-52 Shelbyville East Pool.

14N, 2E, Moweaqua Twp.

35, SE SW SW. E. Landon #1 N. W. Stewart Est. Fsg. 1320' 6-3-52 Spd. 1-10-52 WF.

TAZEWELL COUNTY

26N, 3W, Washington Twp.

5, 6' from S. line, 356' from E. line, SE. J. Dietrich & S. Baumann #1 T. O. Short. SD 640' 6-3-52 Spd. 5-24-49 WF.

WABASH COUNTY

1N, 11W, Wabash Twp.

19, 430' from N. line, 330' from W. line, NW SW. D. L. Dieterle #2 H. A. Fox. Comp. 5-20-52 IP 5 BOP TD 1110' Bridgeport ss., top 1100' Spd. 4-7-52 Shot 20 qts. Allendale Pool.

1N, 12W, Friendsville Twp.

20, NW NW NW. Calvert Drlg., Inc. #1 J. F. Schmidt. D&A (SO) 5-13-52 TD 2469' Ste. Genevieve ls., top 2360' Spd. 5-1-52 Allendale Pool.

1N, 12W, Wabash Twp.

33, NW NW SW. National Assoc. Pet. #2 H. Dunkel. Comp. 5-27-52 IP 18 BOP TD 1704' PB 1697' Tar Springs ss., top 1693' Spd. 4-30-52 Mt. Carmel Pool.

1N, 13W, Lancaster Twp.

10, SW SW SW. C. S. Higgins #1 J. S. St. John. Spd. 6-2-52 WN (Lancaster Pool).

1N, 13W, Friendsville Twp.

24, SE NW NE. Calvert Drlg., Inc. #1 Beal. D&A 5-20-52 TD 1714' Biehl ss., top 1594' Spd. 5-13-52 Allendale Pool.

WABASH COUNTY (Continued)

1N, 13W, Friendsville Twp.

24, NE SW NE. Calvert Drlg. #1 Crowell. Comp. 5-27-52 IP 35 BOP TD 1610' Biehl ss., top 1598' Spd. 5-10-52 EXTENSION TO ALLENDALE POOL.

25, SE NE NW. Hayes Drlg. Co. #1 Knowles-Smith Comm. D&A 6-3-52 TD 2498' Ste. Genevieve ls., top 2451' Spd. 5-19-52 WN (Allendale Pool).

1N, 14W, Lancaster Twp.

12, SW SE NE. Miami Oper. Co. #1 E. D. Crandall. Drlg. 2222' 6-3-52 Spd. 5-29-52 WN (Lancaster Central Pool).

1S, 13W, Bellmont Twp.

32, SE SE NW. Skiles Oil Corp. #2 F. Schonaman. Comp. 5-13-52 IP 15 BOP TD 2584' PB 2575' Bethel ss., top 2566' Spd. 3-15-52 Shot 20 qts. New Harmony Cons. Pool.

2S, 13W, Coffee Twp.

16, NW NE NE. Ill. Mid-Continent Pet. #1 Carlton-Coffee Cem. Assoc. D&A 5-20-52 TD 2910' Ste. Genevieve ls., top 2787' Spd. 5-3-52 New Harmony Cons. Pool.

28, NW NW NW. Cline & Lambert #1 H. A. Elkins. D&A 5-13-52 TD 2915' Ste. Genevieve ls., top 2823' Spd. 4-30-52 New Harmony Cons. Pool.

2S, 14W, Compton Twp.

23, NE SE SW. Calvert Drlg. #1 M. W. Kleinschmidt. Comp. 5-27-52 IP 10 BOP & 150 BW TD 3019' PB 2942' McClosky ls., top 2925' Spd. 4-12-52 EXTENSION TO NEW HARMONY CONSOL. POOL.

WASHINGTON COUNTY

1S, 3W, Covington Twp.

3, NE SW NW. Carter #1 W. Schrieber. D&A 5-13-52 TD 2705' Silurian ls., top 2594' Spd. 4-27-52 WF.

2S, 5W, Johannisburg Twp.

24, W½ SW SE. W. R. Murphy #1 J. Meyer Est. D&A (CDU) 6-3-52 Spd. 4-29-52 WF.

3S, 1W, Dubois Twp.

16, 330' from N. line, 370' from E. line, SE SW. M. Mazzerino #1 Jablonski. SD 795' 6-3-52 Spd. 5-28-52 WN (Dubois Pool).

20, W½ SW NE. Don E. Brummet #2 R. E. Bowers. D&A 5-27-52 TD 1427' Bethel ss., top 1414' Spd. 5-16-52 Dubois Pool.

3S, 3W, Pilot Knob Twp.

10, SE SE NE. W. H. Krohn #1 Brammeier. D&A 5-27-52 TD 1373' Bethel ss., top 1335' Spd. 5-10-52 WN (Cordes Pool).

3S, 5W, Lively Grove Twp.

29, NE SE NE. I. Van Tuyl #1 R. Paul. Drlg. 1466' 6-3-52 Spd. 5-29-52 WF.

WAYNE COUNTY

1N, 5E, Orchard Twp.

13, NE NE NW. W. O. Lucas #1 F. A. Hufhines. LOC 6-3-52 WN (Johnsonville West Pool).

WAYNE COUNTY (Continued)

1N, 5E, Orchard Twp.

30, NW SW SE. Don Baines #2 Keen. LOC 6-3-52 WN (Orchardville Pool).

1N, 7E, Bedford Twp.

10, NW SE NW. North American Pet. Co. #1 D. M. Reid. Comp. 5-27-52 IP 171 BOP TD 3206' Rosiclare & McClosky ls. Spd. 4-19-52 Acidized 2000 gals. Clay City Cons. Pool.

33, NW SE SE. A. J. Slagter #2 Cravens Comm. Comp. 5-13-52 IP 66 BOP & 100 BW TD 3200' McClosky ls., top 3160' Spd. 2-19-52 Acidized 5000 gals. Clay City Cons. Pool.

1N, 8E, Elm River Twp.

26, NW SW NW. D. Slape #1 A. R. Marvel. Comp. 5-27-52 IP 127 BOP TD 2978' Aux Vases ss., top 2960' Spd. 4-6-52 Clay City Cons. Pool.

27, NW SW NW. C. E. Brehm #1 C. Bonham. D&A 5-20-52 TD 3112' Ste. Genevieve ls., top 3026' Spd. 5-8-52 Clay City Cons. Pool.

29, NW SE NE. F. & W. Oil Co. #1 R. Lambrich. D&A 6-3-52 TD 3160' Ste. Genevieve ls., top 3050' Spd. 5-13-52 Clay City Cons. Pool.

2N, 6E, Keith Twp.

28, NE NE NW. George & Wrather #1 M. McGrew "D". D&A 6-3-52 TD 3200' Ste. Genevieve ls., top 3069' Spd. 5-15-52 Zenith North Pool.

2N, 7E, Keith Twp.

25, 390' from S. line, 330' from E. line, NE NE. J. W. Steele #1 J. Gill. D&A 5-27-52 TD 2935' Aux Vases ss., top 2910' Spd. 5-16-52 Clay City Cons. Pool.

25, NE SW NE. J. W. Steele #1 M. Zimmerman. Comp. 5-20-52 IP 151 BOP TD 2906' Aux Vases ss., top 2885' Spd. 4-19-52 Shot 7¼ qts. marbles. Clay City Cons. Pool.

25, 330' from N. line, 345' from W. line, SW NE. J. W. Steele #2-A M. Zimmerman. Comp. 6-3-52 IP 218 BOP TD 2923' Aux Vases ss., top 2900' Spd. 5-6-52 Shot 24 qts. Clay City Cons. Pool.

33, NW SW NW. Noah Pet. Co. #1 A. Knapp. D&A 5-20-52 TD 3174' Ste. Genevieve ls., top 3098' Spd. 5-6-52 Rinard Pool.

1S, 5E, Hickory Hill Twp.

29, SE NE SE. N. V. & W. Duncan #4 Blackburn. Comp. 5-27-52 IP 3 BOP & 12 BW TD 2980' Aux Vases ss., top 2956' Spd. 4-19-52 Keenville Pool.

29, SW NE NE. N. V. & W. Duncan #1 Wilson Comm. D&A 5-6-52 TD 3147' Ste. Genevieve ls., top 3028' Spd. 4-15-52 Keenville Pool.

1S, 6E, Berry Twp.

30, NW SW SW. Stanford Oil Co. #1 R. Mathews. D&A 6-3-52 TD 3220' Ste. Genevieve ls., top 3079' Spd. 5-14-52 Keenville East Pool.

WAYNE COUNTY (Continued)

1S, 7E, Lamard Twp.

2, SW NW SE. Mammoth Prod. #1 Miller. D&A 5-13-52 TD 3259' Ste. Genevieve ls., top 3148' Spd. 4-29-52 Clay City Cons. Pool.

26, SE SE NW. Horn & Faulkner #2 Smysor. Comp. 6-3-52 IP 75 BOP TD 3303' McClosky ls., top 3296' Spd. 3-12-52 Acidized 1000 gals. Clay City Cons. Pool.

1S, 8E, Jasper Twp.

27, SE SE NE. Nation Oil #1 Blakely "B". Comp. 5-6-52 IP 37 BOP & 72 BW TD 3213' PB 3170' Lower Ohara ls., top 3161' Spd. 3-27-52 Acidized 2500 gals. Clay City Cons. Pool.

32, NW SW NW. R. A. Harris #1 R. Locke. D&A (SO) 5-6-52 TD 3350' Ste. Genevieve ls., top 3262' Spd. 4-19-52 Clay City Cons. Pool.

2S, 6E, Orel Twp.

32, SE SW SE. A. J. Slagter #1 J. & O. Thomason. D&A 6-3-52 TD 3429' Ste. Genevieve ls., top 3295' Spd. 5-6-52 Mayberry Pool.

36, NW NE NW. Skiles Oil Corp. #F-1 J. G. Boggs Est. D&A 5-20-52 TD 3455' Ste. Genevieve ls., top 3260' Spd. 5-5-52 WF.

2S, 9E, Leech Twp.

14, NW NE SE. Indiana Farm Bureau #1 N. Duke. Comp. 5-13-52 IP 77 BOP TD 3460' PB 3415' McClosky ls., top 3392' Spd. 3-16-52 EXTENSION TO ELLERY WEST POOI

22, SE SE SW. W. Duncan #1 D. Green. D&A 6-3-52 TD 3438' Ste. Genevieve ls., top 3284' Spd. 5-22-52 Ellery West Pool.

35, NE NE NE. Stanford Oil #1 A. E. Seifert. Comp. 5-13-52 IP 130 BOP & 4 BW TD 3383' PB 3116' Bethel ss., top 3103' Spd. 3-30-52 EXTENSION TO ELLERY WEST POOL.

3S, 7E, Big Mound Twp.

2, 330' from S. line, 330' from W. line, Frac. NE. H. H. Weinert #1 Burkett. D&A 5-13-52 TD 3500' Ste. Genevieve ls., top 3347' Spd. 5-1-52 WN (Mill Shoals Pool).

3S, 9E, Leech Twp.

15, NW NW NW. Stanford #1 L. E. Williams et al. D&A 5-20-52 TD 3450' Ste. Genevieve ls., top 3325' Spd. 4-18-52 WN (Goldengate Cons. Pool).

WHITE COUNTY

3S, 9E, Burnt Prairie Twp.

34, NW SW SW. Stanford Oil Co. #1 L. J. Williams. D&A 6-3-52 TD 3499' Ste. Genevieve ls., top 3362' Spd. 4-30-52 Goldengate Cons. Pool.

3S, 10E, Gray Twp.

27, SW SE SW. Stanford Oil #1 E. Wheatcroft. D&A 6-3-52 TD 3303' Ste. Genevieve ls., top 3144' Spd. 5-12-52 Albion Cons. Pool.

4S, 8E, Mill Shoals Twp.

18, NE SW SE. B. McGregor #1 D. D. Hon. SD 3495' 6-3-52 Spd. 11-21-51 WN (Bungay Cons. Pool).

WHITE COUNTY (Continued)

4S, 9E, Burnt Prairie Twp.

1, SW SE NW. Q. B. Mitchell #1 A. Stanley. POP 6-3-52 Spd. 4-28-52 WN (Centerville Pool).

3, NW NE NE. N. V. Duncan #1 M. Vaupel. Comp. 5-6-52 IP 244 BOP TD 3490' Aux Vases ss. & Rosiclare ls. Spd. 3-28-52 Acidized 6500 gals. Goldengate Cons. Pool.

3, SW NW NE. Gulf #3 L. Williams. Comp. 5-20-52 IP 139 BOP & 17 BW TD 3476' Rosiclare ls., McClosky ls., Aux Vases ss. Spd. 4-9-52 Acidized 3000 gals. Goldengate Cons. Pool.

3, SE NE NW. Stanford Oil Co. #2 L. J. Williams. D&A 5-13-52 TD 3502' Ste. Genevieve ls., top 3364' Spd. 4-28-52 Goldengate Cons. Pool.

27, NE SW NE. W. O. Griffith #1 Shoeman. D&A (SO) 5-20-52 TD 3336' Ste. Genevieve ls., top 3224' Spd. 5-1-52 WN (Sumpter Pool).

4S, 10E, Phillips Twp.

2, SW NW SE. Continental Drlg. Co. #1 E. Hanks. D&A (SO) 5-13-52 TD 3184' Ste Genevieve ls., top 3102' Spd. 4-25-52 WN (Crossville Pool).

7, NW NW NW. Stanford Oil #1 E. M. Blackledge. D&A 6-3-52 TD 3427' Ste. Genevieve ls., top 3234' Spd. 5-13-52 WN (Centerville East Pool).

11, NW SW NE. Ill. Mid Continent #2 J. Piland. D&A (SO) 5-27-52 TD 3170' Ste. Genevieve ls., top 3077' Spd. 4-24-52 Crossville Pool.

13, NW SW SW. Herndon Drlg. & Ashland Oil #2 L. Rich. D&A 5-27-52 TD 3095' Ste. Genevieve ls., top 3032' Spd. 5-15-52 Phillipstown Cons. Pool.

24, NW NE NE. W. Misener #1 Cleveland. Comp. 5-20-52 TD 2350' Tar Springs ss., top 2347' Spd. 4-25-52 Shot 20 qts. Phillipstown Cons. Pool.

27, NW SW SW. Stanford Oil #1 W. M. Graves. LOC 6-3-52 WN (Crossville West Pool).

4S, 11E, Phillips Twp.

1, 380' from S. line, 330' from E. line, SW SW. Jarvis Bros. et al #5 Spencer. Comp. 5-13-52 IP 3 BOP & 93 BW TD 3030' PB 2330' Tar Springs ss., top 2308' Spd. 11-3-51 Shot 20 qts. Phillipstown Cons. Pool.

4S, 14W, Phillips Twp.

27, C SW SE. Superior Oil #17 H. C. Ford "C". POP 6-3-52 Spd. 8-12-51 New Harmony Cons. Pool.

5S, 8E, Enfield Twp.

12, SW SE NW. E. A. Obering #1 Scott. Comp. 6-3-52 IP 27 BOP & 54 BW TD 3367' PB 3364' McClosky ls., top 3358' Spd. 4-23-52 Acidized 1000 gals. EXTENSION TO TRUMBULL POOL.

21, SW NE NE. Ryan & Sharp #1 W. J. Jordan. D&A (SO) 6-3-52 TD 3502' Ste. Genevieve ls., top 3351' Spd. 5-22-52 WN (Enfield Pool).

WHITE COUNTY (Continued)

5S, 9E, Carmi Twp.

2, NW SW SE. Miami Operating Co. #1 Martin. D&A (CDU) 6-3-52 Spd. 4-26-52 Sumpter South Pool.

24, NW NW SE. Deep Rock Oil #1 Vaught "A". Drlg. 1975' 6-3-52 Spd. 5-31-52 WN (Carmi Pool).

5S, 10E, Hawthorne Twp.

6, NW SW SW. George & Wrather #1 R. Stockhowe. D&A 5-13-52 TD 3305' St. Louis ls., top 3295' Spd. 5-3-52 WN (Sumpter East Pool).

31, SE SE NW. Herndon Drlg. Co. #1 A. Smith. Comp. 6-3-52 IP 83 BOP TD 3014' Aux Vases ss., top 3007' Spd. 4-26-52 Shot 30 qts. Epworth Cons. Pool.

5S, 14W, Hawthorne Twp.

21, SE SE SW. J. G. Brown & Assoc. #1 H. C. Ford. D&A 5-27-52 TD 3151' Ste. Genevieve ls., top 3004' Spd. 5-8-52 Bend Pool.

6S, 8E, Indian Creek Twp.

15, NE NE NE. H. Schiele #1 H. L. Jennings. D&A 5-6-52 TD 3315' Ste. Genevieve ls., top 3238' Spd. 4-19-52 WN (Iron Pool).

31, NE NE SE. J. F. Hinkle #1 F. Douglas. D&A 6-3-52 TD 3142' Ste. Genevieve ls., top 3054' Spd. 5-3-52 WF.

6S, 10E, Emma Twp.

2, NW SW NE. Stanford #1 Pumphrey. Comp. 6-3-52 IP 10 BOP & 93 BW TD 3155' PB 2846' Bethel ss., top 2820' Spd. 4-11-52 Maunie West Pool.

25, SE SW SE. Ryan Oil Co. #1 Allen. D&A (CDU) 6-3-52 Spd. 5-9-52 WN (Maunie South Pool).

6S, 11E, Emma Twp.

31, SW SW SW. E. F. Moran #1 Keck Hrs. D&A 6-3-52 TD 3036' Ste. Genevieve ls., top 2906' Spd. 5-14-52 WN (Maunie South Pool).

7S, 8E, Indian Creek Twp.

12, NE NW NE. F. Fleming #4 B. Downen. Comp. 5-6-52 IP 30 BOP TD 2766' Cypress & Bethel ss. Spd. 2-29-52 Shot 25 qts. Roland Pool.

7S, 10E, Emma Twp.

2, NE SE SW. J. Reznik #1 I. A. Elliott. D&A 5-27-52 TD 3005' Ste. Genevieve ls., top 2860' Spd. 5-9-52 WN(Concord East Pool).

WHITESIDE COUNTY

19N, 4E, Portland Twp.

22, 330' from N. line, 328' from W. line, NE NW. E. L. Wirth #1 Hannis. TD 1551' 6-3-52 Spd. 1-31-52 WF.

WILLIAMSON COUNTY

8S, 3E, Lake Creek Twp.

7, 600' from S. line, 330' from W. line, SE NW. F. L. Strickland #1-A Strickland-Clayton Comm. SD 2781' 6-3-52 Spd. 4-1-52 WF.

OLD WELLS REWORKED

CLINTON COUNTY

1S, 5W, Looking Glass Twp.

3, NW NE SW. Gulf #1 Oelze. Temp. Abd. 6-3-52 TD 2077' PB 2065' Shot 40 qts. New Memphis Pool. Formerly a producer.

JASPER COUNTY

7N, 10E, Hunt City Twp.

13, NW NW NE. Cullum & Lawhead (Was Robinson & Puckett) #1 E. Parr. SD 6-3-52 WN (Clay City Cons. Pool). Formerly D&A.

LAWRENCE COUNTY

2N, 13W, Lukin Twp.

12, NE SW NW. W. Duncan (Was Calvert Drlg.) #1 H. C. Albright. MIM 6-3-52 WN (Helena Pool). Formerly D&A.

MADISON COUNTY

4N, 6W, Marine Twp.

16, NW SE NW. E. A. Obering #2 I. Elbring. Comp. 5-20-52 IP 14 BOP TD 1779' Silurian ls. Acidized 3000 gals. Marine Pool. Formerly a producer.

MARION COUNTY

1N, 1E, Centralia Twp.

3, SE NW SW. Shulman Bros. (Was N. Barbare) #1 A. L. Kuester. D&A 6-3-52 TD 3447' Devonian ls., top 3354' Raccoon Lake Pool. Formerly D&A.

16, NW SW SW. T. M. Pruett #1 Morris-Frazier Comm. Comp. 5-6-52 IP 8 BOP TD 850' Petro ss., top 843' EXTENSION TO BROWN POOL. NEW PAY IN POOL. Formerly D&A.

RICHLAND COUNTY

3N, 9E, Noble Twp.

4, E½ SE NE. Pure Oil #7 J. Coen. Comp. 5-20-52 IP 14 BOP & 22 BW TD 3599' PB 3595' McClosky & Salem ls. Acidized 2000 gals. Clay City Cons. Pool. Formerly D&A.

WHITE COUNTY

4S, 10E, Phillips Twp.

18, 195' from N. line, 187' from W. line, NE SE. Fox & Fox #5 Williams. Comp. 6-3-52 IP 165 BOP TD 3108' Aux Vases & Cypress ss. Centerville East Pool. Formerly a producer.

18, SW NW SE. Fox & Fox #6 Williams. Comp. 6-3-52 IP 130 BOP & 15 BW TD 3091' PB 3009' Bethel & Cypress ss. Centerville East Pool. Formerly a producer.

22, NW SE SW. W. O. Lucas (Was B. Dirickson) #1 S. A. Goodman. Comp. 5-20-52 IP 15 BOP & 15 BW TD 3230' PB 3066' Aux Vases ss., top 3029' Shot 20 qts. DISCOVERY WELL OF CROSSVILLE WEST POOL. Formerly D&A.

5S, 8E, Enfield Twp.

33, E½ SE NW. Mack Holt (Was Mercer & Delap) #1 E. Biggerstaff. POP 6-3-52 WN (Enfield Pool) Formerly D&A.

WHITE COUNTY (Continued)

5S, 9E, Carmi Twp.

16, NE NE NW. Mark Twain #1 Hubele. WOC 6-3-52 WN (Trumbull Pool) Formerly D&A.

7S, 8E, Indian Creek Twp.

1, 990' from S. line, 1677' from W. line, SW. Magnolia Pet. #5 Gen. Amer. Life Ins. Co. Comp. 5-6-52 IP 736 BOF TD 3130' Aux Vases ls., top 2963' Roland Pool. Formerly a producer.

WINNEBAGO COUNTY

44N, 2E, Rockford Twp.

34, SW NW NW. Ivan A. Seele et al #1 Seele. Drlg. 1916' 6-3-52 WF. Formerly a junked hole.

PRODUCING WELLS PLUGGED - APRIL 3 to MAY 20, 1952*

Data furnished by Department of Mines and Minerals, Springfield, Illinois.

Company	Farm and Well Number	Location	Total Depth in Feet	Date Plugged	Pool Name
		CLARK COUNTY			
C. L. McMahmon	J. W. English #4	40' SL, 210' WL, NW SE NW, 2-9N-14W	504	2-14-52	Johnson North
" " "	" " " #17	120' NL, 40' WL, SE NW, 2-9N-14W	603	2-8-52	" "
Grant Gallatin	F. Crandall #3	SE NW SE, 26-9N-14W	691	4-30-52	Johnson South
Forest Oil Corp.	M. Partlow #12	310' NL, 230' WL, NW NE NE, 34-9N-14W	484	7-20-51	" "
" " "	" " #27	200' SL, 150' EL, SW NE NE, 34-9N-14W	615	7-9-51	" "
" " "	Kite #4	175' SL, 10' EL, SW NE NW, 23-10N-14W	516	9-28-51	Casey
" " "	Kite #6	170' SL, 210' WL, NE NW, 23-10N-14W	481	9-24-51	"
D. W. Franchot	Sloan & Beasley #1	100' NL, 150' WL, NW NW, 3-10N-14W	385	5-23-51	"
" " "	Knecht #3	400' SL, 500' EL, SW SE, 32-11N-14W	316	11-27-51	"
" " "	Beasley #5	450' NL, 500' EL, NE NE, 4-10N-14W	282	5-18-51	"
" " "	Beasley #9-B	250' NL, 750' EL, NE NE, 4-10N-14W	380	5-13-51	"
Forest Oil Corp.	J. McCrory #4	110' SL, 70' WL, SE SW SW, 14-10N-14W	483	5-9-51	"
" " "	W. McCrory #6	50' SL, 325' EL, NE SE SW, 14-10N-14W	496	6-27-51	"
" " "	W. McCrory #10	200' NL, 10' WL, NE SE SW, 14-10N-14W	478	6-15-51	"
		CLAY COUNTY			
J. L. Cowan	Sarah Groll #1	SW NW SE, 30-3N-6E	2687	5-2-52	Kenner
Calvert & Willis	J. Gibbs #1	SW SE NW, 8-3N-8E	2667	5-10-52	Clay City No.
Gulf Ref. Co.	M. I. Tolliver #1	NW SE NE, 26-4N-7E	2338	4-24-52	Sailor Springs Cons.
" " "	" " " #2	SW SE NE, 26-4N-7E	2325	4-30-52	" "
New Penn Development Co.	C. O. Schnautz #1	255' SL, 330' EL, SW NE, 31-4N-8E	3109	4-30-52	Sailor Springs Central
		CLINTON COUNTY			
R. J. McFarland	Lulu Kneier #1	NW SW SW, 7-3N-2W	1159	5-6-52	Beaver Creek S.
		CRAWFORD COUNTY			
Pure Oil Co.	Edward Wyman #1	190' SL, 630' EL, SE NW, 12-8N-14W	609	5-7-52	Bellair
" " "	" " #2	1130' SL, 700' EL, SE NW, 12-8N-14W	613	5-16-52	"
Kewanee Oil Co.	J. H. Wright #10	200' SL, 660' WL, NW NE, 26-6N-13W	976	4-25-52	Main

* Includes some wells plugged earlier but not previously reported.

PRODUCING WELLS PLUGGED - APRIL 3 to MAY 20, 1952 (Continued)

Company	Farm and Well Number	Location	Total Depth in Feet	Date Plugged	Pool Name
		CRAWFORD COUNTY (Continued)			
Kewanee Oil Co.	J. H. Wright #30	150' SL, 700' WL, NW NE, 26-6N-13W	981	4-9-52	Main
Ohio Oil	J.G. McKnight a/c 1, #7	180' NL, 180' EL, NW SE, 18-7N-13W	984	4-22-52	"
" "	" " " " #16	660' NL, 180' EL, NE SE, 18-7N-13W	959	3-28-52	"
" "	" " " " #19	660' NL, 180' EL, NW SE, 18-7N-13W	940	4-14-52	"
" "	C. Dennis #2	200' SL, 200' WL, NE SW, 27-6N-13W	940	3-31-52	"
" "	J. W. Dennis #4	180' SL, 200' WL, SW, 27-6N-13W	982	4-18-52	"
" "	C. Dennis #5	200' SL, 260' EL, NW SW, 27-6N-13W	994	3-21-52	"
Tide Water Assoc. Oil	R.M. Clark #11	325' NL, 325' WL, SE SW, 18-7N-13W	960	4-4-52	"
		CUMBERLAND COUNTY			
Forest Oil Corp.	M. L. Dunn #4	200' SL, 150' WL, NW SW NE, 7-10N-11E	598	5-12-52	Siggins
" "	" " " #8	10' NL, 220' EL, SE SE NW, 7-10N-11E	592	5-2-52	"
" "	W. S. Emrich #7	300' NL, 120' EL, SW NE NE, 12-10N-10E	407	4-14-52	"
" "	George Stults #4	220' SL, 250' EL, SW NE NW, 7-10N-11E	465	5-20-52	"
		EDWARDS COUNTY			
Joe Linzy	Hasewinkle #1	NW NW NW, 22-1N-14W	2977	5-14-52	Mills Prairie
Cities Service Oil Co.	Ellis Drury #1	185' SL, 330' WL, SE SW, 7-1S-11E	3236	4-9-52	Bone Gap Cons.
James O. McCue, Sr.	Eunice Johnson #1	SW SW SW, 21-1S-14W	3169	5-8-52	" " "
Robinson-Puckett	Coale Cons. #1	330' NL, 350' EL, NW SE, 20-1S-14W	3050	5-14-50	" " "
" "	A. B. Coale #1	SW NE SE, 20-1S-14W	3104	5-13-52	" " "
Superior Oil Co.	J. B. Barnes #1	NW NW NE, 12-3S-10E	3208	4-26-52	Albion Cons.
		FAYETTE COUNTY			
C. J. Simpson	Charles Koeberlein #1	NE SW NE, 2-7N-3E	1616	4-11-52	Louden
		HAMILTON COUNTY			
Calvert Drlg. Co.	Amos Cluck #1	549' NL, 330' EL, NW NW, 9-6S-6E	3285	5-14-52	Dale Consol.
Phillips Pet. Co.	Angus #3	NE SE SE, 6-7S-5E	3233	4-18-52	Cantrell

PRODUCING WELLS PLUGGED - APRIL 3 to MAY 20, 1952 (Continued)

Company	Farm and Well Number	Location	Total Depth in Feet	Date Plugged	Pool Name
		JASPER COUNTY			
Wiser Oil Co.	E. A. Richards #1	2076' NL, 1290' WL, NW, 4-5N-10E	2837	5-21-52	Clay City Con.
		JEFFERSON COUNTY			
Gulf Refining Co.	Milford Burkett #1	665' SL, 665' WL, NE NE, 23-1S-4E	3021	4-18-52	Coil West
		LAWRENCE COUNTY			
C.O. Robinson & Homer Goodwin	Frank R. Mieure #1	440' SL, 340' WL, SW NW, 9-2N-12W	1522	4-24-52	Ruark
J. W. McClurg	Theo Jordan #1	SE SW SE, 31-3N-11W	1890	5-21-52	Lawrence
J. L. Black	John Mieure #1	859' SL, 1000' EL, SE SW, 24-3N-12W	1856	4-8-52	"
Ill. Oil Co.	David #1	SE SW, 2-2N-12W	1002	3-28-52	"
" " "	" #2	SE SW, 2-2N-12W	635	4-1-52	"
" " "	" #3	SE SW, 2-2N-12W	660	4-8-52	"
" " "	" #9	SE SW, 2-2N-12W	771	4-4-52	"
Ohio Oil Co.	A. Vandermark #20	210' SL, 220' EL, SE SW SW, 25-3N-12W	1800	4-3-52	"
Henry Loeb	J. A. Seed #11	NW SE SW, 10-3N-12W	1609	4-18-52	"
Ohio Oil Co.	S. N. Cooper a/c 1 #11	260' NL, 200' EL, NE NW, 5-3N-12W	1039	4-28-52	"
" " "	E. Combs a/c 2, #11	180' NL, 300' EL, SW SE, 31-4N-12W	1710	4-29-52	"
" " "	Grant Clark P.I. #3	180' SL, 540' EL, SE NE, 31-4N-12W	1035	4-10-52	"
" " "	" " " " #4	200' SL, 200' WL, SE NE, 31-4N-12W	1043	4-15-52	"
		MARION COUNTY			
Kingwood Oil Co.	J. Shanafelt "A" #19	220' SL, 290' EL, NW NE, 20-2N-2E	4626	4-16-52	Salem
Texas Co.	D. W. Young #19	270' NL, 260' WL, SW NW, 21-2N-2E	4666	5-6-52	"
		RICHLAND COUNTY			
Texas Co.	B. E. Doty #1	990' NL, 330' EL, NE SE, 27-4N-10E	3111	4-29-52	Olney Cons.
" "	C. Winters #1	NE SE SE, 27-4N-10E	3130	5-8-52	" "
" "	John Winter #2	SE SE NE, 27-4N-10E	3091	4-18-52	" "
John W. Myers	Chas. Von Alman #1	NW SE SW, 30-5N-11E	3077	5-22-52	Stringtown
		WABASH COUNTY			
Underwood & Whittaker	Schaefer #1	487' NL, 208' WL, NW NE, 23-1N-12W	1565	5-23-52	Allendale

PRODUCING WELLS PLUGGED - APRIL 3 to MAY 20, 1952 (Continued)

Company	Farm and Well Number	Location	Total Depth in Feet	Date Plugged	Pool Name
		WABASH COUNTY (Continued)			
Rossi & Craig	Steckler #2	NE SE NW, 26-1S-13W	2631	5-6-52	New Harmony Con.
N. V. Duncan	Keepes Pfeister Comm. #1	SW SW NE, 24-1S-14W	2998	5-10-52	" " "
		WASHINGTON COUNTY			
Gulf Refining Co.	Maschoff #4	SW SE SW, 10-1S-1W	1529	5-22-52	Irvington
" " "	M. Maschoff #5	NE SW SW, 10-1S-1W	1525	5-23-52	"
		WAYNE COUNTY			
Watkins Drlg. Co.	Rossler #1	N SE SE, 35-1S-7E	3332	4-29-52	Clay City Con.
Black Panther Oil Co.	Cormick-Gammon #2	330' SL, 165' EL, SW SW, 4-2S-7E	3322	5-8-52	" " "
Ashland Oil & Ref.	Luther Miller #1	SW SE NW, 27-2N-7E	2989	4-4-52	" " "
Phillips Pet. Co.	Book #1	NW SE SW, 31-2S-8E	3391	5-16-52	Mill Shoals
Cities Service Oil Co.	Hunley #1	SE SW NE, 9-3S-8E	3520	5-2-52	Barnhill
		WHITE COUNTY			
Sohio Pet. Co.	Knight #1	NE SW SW, 2-7S-8E	2827	4-26-52	Roland
Superior Oil Co.	J. R. Collins #1	310' NL, 330' EL, SE NW, 33-4S-14W	3016	4-29-52	New Harmony Cons.
Nation Oil Co.	Kuykendall et al B #2	SE SE NW, 25-4S-10E	1998	4-25-52	Phillipstown Cons.

DRY HOLES PLUGGED - APRIL 3 to MAY 20, 1952*

Data furnished by Department of Mines and Minerals, Springfield, Illinois.

Company	Farm and Well Number	Location	Total Depth in Feet	Date Plugged	Wildcat or Pool Name
		BOND COUNTY			
C.J. Simpson Drlg. Co.	Henry Potthast Jr. #1	SE SE NW, 29-4N-4W	2247	5-1-52	Wildcat
T. M. Conrey	Henry #1	NE NW SE, 36-4N-3W	1147	5-13-52	Beaver Creek
		CLARK COUNTY			
Continental Oil Co.	T & G Drummond #1	NE NW SE, 11-9N-13W	1572	4-5-52	Wildcat
Sun Oil Co.	Martin Wernz Estate #1	SW SE NW, 15-11N-11W	2393	4-30-52	"
E. Homer Jahn	Riley #1	330' SL, 380' WL, SE NW, 25-11N-13W	626	5-10-52	"
		CLAY COUNTY			
Marion Partlow & C. R. Cochnour	Eden-Green #1	SW SE NE, 5-2N-8E	3089	4-16-52	Clay City Con.
Wayne Misener Drlg. Co.	Robert Hord #1	SE SW NE, 15-5N-6E	2874	5-16-52	Hord
Ward W. Dayton	V. Woomer Comm. #1	590' SL, 330' EL, NW NE, 11-2N-5E	2570	5-14-52	Xenia East
Mohawk Drlg. Co.	Moss #1	NW SW NE, 27-5N-5E	2451	4-12-52	Wildcat
E. A. Obering	McGrew #1	NE NE SW, 17-3N-5E	2874	5-1-52	"
Calvert Drlg., Inc.	Krutsinger & Anderson Comm. #1	NW NW SE, 9-3N-5E	2919	4-26-52	"
Calvert Drlg.	Wilson #1	NE NW SE, 29-4N-8E	3125	5-17-52	"
Calvert Drlg.	McPeak Hrs. #1	SE SW NW, 3-4N-6E	2922	5-6-52	"
N. V. Duncan	Anderson #1	NW SW SE, 32-4N-8E	3144	5-12-52	"
Mohawk Drlg. Co.	Artilda Givens #1	NW NE SE, 4-4N-5E	2653	5-8-52	"
C. E. Brehm	Ernest Thilker #1	SW NE SE, 2-5N-6E	2922	4-28-52	"
C. E. Brehm	Robert B. Dow et al #1	SE SE NW, 6-3N-6E	2995	5-6-52	"
		CLINTON COUNTY			
Thomas S. Doran	Johnson #1	SW NE SE, 23-1N-3W	2700	4-30-52	Bartelso East
Nick Babare	Henry Koelling #1	NW NE SW, 11-1N-2W	1224	5-3-52	Hoffman
John F. Dunnill	Dorries #1	SW NW SE, 32-3N-3W	2415	4-22-52	Wildcat
Al Schiermann	Voss #1	NW NW SE, 34-2N-3W	1240	5-13-52	"
Sun Oil Co.	Kahre #1	SE NW NE, 21-1N-2W	2805	4-26-52	"
		COLES COUNTY			
Carl Drake	Drake-Collins #1	383' SL, 547' WL, NW SW, 22-14N-10E	381	5-13-52	Wildcat
		DOUGLAS COUNTY			
Walter W. Henigman	Joyce C. & Robert B. Armstrong #1	330' SL, 990' EL, SW, 30-16N-14W	353	5-1-52	Wildcat
Walter W. Henigman	Vance M. Baxter #1	NW SE SW, 32-16N-14W	401	5-13-52	"

* Includes some wells plugged earlier but not previously reported.

DRY HOLES PLUGGED - APRIL 3 to MAY 20, 1952 (Continued)

Company	Farm and Well Number	Location	Total Depth in Feet	Date Plugged	Wildcat or Pool Name
		EDGAR COUNTY			
Peoria Parking Service	Edward R. Bussart #1	NE NW NW, 15-13N-13W	539	3-19-52	Dudley
Curil A. Bowles	Lange #4	SW SW NE, 21-15N-13W	315	4-16-52	Wildcat
		EDWARDS COUNTY			
Calvert Drlg.	Grover C. Wick #B-1	NE NE SW, 24-2S-10E	2083	5-2-52	Albion Cons.
Noah Pet. Co.	Lyman Bassett et al Comm. #1	SW SE SW, 12-2S-10E	3215	5-2-52	" "
V. R. Gallagher	Edwin Ford #1	SE N½ SE, 18-1S-11E	2348	4-27-52	Bone Gap Cons.
D. M. Cochrum	Union Central Life Ins. Co. #4	330' NL, 330' EL, NW, 30-1N-14W	3159	5-19-52	Samsville No.
Walter Duncan	Calvin King #1	NW NE SW, 27-1N-10E	3344	4-26-52	Samsville West
Walter Duncan	Harold Shelby #2	SE SW NW, 27-1N-10E	3368	4-13-52	Samsville West
J. W. Rudy	S. W. Litherland #1	NE NE NW, 14-1N-10E	3282	5-14-52	Wildcat
Floyd & Henson	W. Smith #1	SE SW SE, 23-1S-10E	3305	5-11-52	"
		EFFINGHAM COUNTY			
Eason Oil Co.	Lutheran Church #1	SE NE NE, 28-6N-7E	3008	4-23-52	Sailor Springs Cons.
		FAYETTE COUNTY			
D. B. Lesh Drlg.	J. Waddelow Sr. #1	SE SE NE, 9-8N-3E	1746	4-26-52	Louden
George Tucker	Lawrence Dial #1	SW NE NE, 35-8N-3E	1610	5-4-52	"
Milton Smith	Middlesworth #1	SE NE SW, 15-7N-3E	1718	5-15-52	Wildcat
James G. Brown	John Miller #1	SE NE SW, 10-6N-1W	1600	5-12-52	"
Pure Oil Co.	R. C. Millhon #1	350' SL, 380' WL, SE SE, 12-8N-1W	1662	5-5-52	"
D. B. Lesh Drlg.	D.R. Bartimus #1	SE NW SE, 9-8N-3E	1573	4-20-52	"
		FRANKLIN COUNTY			
Ben Taylor & L.A. Schumacher	U. S. Steel Co. #11	330' NL, 410' WL, SE SE, 17-6S-4E	3147	4-27-52	Akin West
George Smith	J. W. Johnson #1	NW SW NW, 33-5S-1E	2836	5-2-52	Wildcat
		GALLATIN COUNTY			
Ashland Oil & Ref. Co.	Harry Hines #1	SW NE SE, 20-7S-10E	3015	4-22-52	Wildcat
Arnold Valter	Neumann Heirs #1	SW SE SE, 33-8S-9E	2807	4-19-52	"
		HAMILTON COUNTY			
George & Wrather	Osburn-Carter Comm. #1	330' SL, 560' EL, NW, 7-7S-5E	3176	5-1-52	Cantrell South
H. V. Spires	N. M. Dial #2	SE NW SW, 8-6S-6E	3118	5-10-52	Dale Cons.
Oil Management	Hubert Howard "A" #1	NE NE SW, 8-7S-6E	3164	5-18-52	Walpole South
T. M. Egan	Chalon Mayberry #1	SE SE NW, 9-6S-7E	3326	4-25-52	Wildcat
Texas Co.	Warren Heirs #1	SE SW NE, 9-7S-7E	3262	4-21-52	"
		JASPER COUNTY			
H. F. Robison	Bollinger #1	SW NW SE, 17-8N-10E	2603	4-25-52	Hidalgo
Aurora Gasoline Co.	Cecil Birch #1	NE NW SW, 20-5N-8E	2986	5-8-52	Wildcat
Cullum & Lawhead	Ping #1	SW SW SE, 12-7N-10E	2502	5-16-52	"

DRY HOLES PLUGGED - APRIL 3 to MAY 20, 1952 (Continued)

Company	Farm and Well Number	Location	Total Depth in Feet	Date Plugged	Wildcat or Pool Name
		JEFFERSON COUNTY			
Robert E. Thorpe	Creek et al #1	SE NE NE, 7-3S-4E	3100	4-27-52	Lynchburg
Robert E. Thorpe	Cummings et al #1	S½ SE SW, 5-3S-4E	3100	4-17-52	"
		LAWRENCE COUNTY			
West Drlg. Co.	Lowell Whipkey #1	NE NE SE, 29-5N-11W	973	4-22-52	Birds
Kendall Oils Inc.	Carrol Ridgely et al #1	SE SW NE, 11-2N-12W	1229	5-17-52	Lawrence
Eureka Operating Co.	Earl Casey et al Comm. #1	NE NE SW, 9-4N-11W	1787	5-13-52	Pinkstaff
Big Four Oil & Gas Co.	P. F. Shoup #1	NE NE NW, 34-3N-13W	2640	5-17-52	Wildcat
S. D. Jarvis	Lela Dowell #1	SE SE NE, 25-5N-12W	1067	4-18-52	"
		MADISON COUNTY			
Joe Kesl	John Gorenz #1	500' SL, 330' WL, SW SE, 5-5N-6W	655	4-23-52	Wildcat
		MONROE COUNTY			
Carl Jensen	Stumpf #1	260' SL, 472' EL, NE, 31-2S-10W	1152	4-4-52	Wildcat
		MONTGOMERY COUNTY			
George Cassen	Herman A. Niemann #1	330' SL, 40' WL, NW NE, 7-7N-5W	681	5-21-52	Wildcat
Robert G. Lowry	Torrnie E. Whitten #1	SE SE NE, 25-8N-4W	1246	5-2-52	"
Superior Oil Co.	William Singler #1	SE SE NW, 3-8N-2W	3250	5-19-52	"
		PERRY COUNTY			
Eddie M. Self	Pestka #1	NW SE SE, 14-4S-1W	1017	5-19-52	Tamaroa
George S. Engle	E. J. Mayer #1	SE NE SW, 22-5S-4W	2665	5-2-52	Wildcat
Wilbur I. Griffith	Hendrickson & Zimmermann Comm. #1	330' SL, 380' WL, NW SW, 5-4S-4W	445	5-9-52	"
		RANDOLPH COUNTY			
Frank L. Dittmeier, Jr.	Border Heirs #1	N½ NW SW, 15-4S-5W	2345	5-4-52	Tilden
Aubrey-Tennant Oil Co.	Baird #1	SW SE SE, 2-5S-5W	2459	4-23-52	Wildcat
Murvin & Steber	R.S. Stevenson #1	SW NW SW, 7-4S-5W	2834	4-22-52	"
G.C. Schoonmaker	Morton Hrs. et al #1 (J. Gelonek)	N½ NW SW, 21-4S-5W	2340	4-2-52	"
Sam Tipps	Frank Palmer #1	280' SL, 350' WL, SE SW, 10-4S-5W	2346	4-3-52	"
		RICHLAND COUNTY			
Aurora Gasoline Co.	R.P. Combs #1	NE SE NW, 34-5N-10E	2970	4-14-52	Wildcat
Calvert Drlg.	Forney #1	NW NW SW, 10-2N-14W	3174	4-12-52	"
Ryan Oil Co.	M. J. Ritter #1	SE SW SE, 35-3N-10E	3370	5-9-52	"

DRY HOLES PLUGGED - APRIL 3 to MAY 20, 1952 (Continued)

Company	Farm and Well Number	Location	Total Depth in Feet	Date Plugged	Wildcat or Pool Name
		SALINE COUNTY			
Bond D. Jones	Mahoney "A" #2	NW SE SW, 21-7S-7E	3048	5-5-52	Francis Mills
J. Everett Goffinett	Hallie Grisham #1	SW SE NW, 21-7S-7E	3172	5-12-52	Wildcat
		WABASH COUNTY			
Calvert Drlg.	O. A. Beal #1	SE NW NE, 24-1N-13W	1738	5-16-52	Allendale
Calvert Drlg.	Joseph F. Schmidt #1	NW NW NW, 20-1N-12W	2469	5-9-52	"
George & Wrather	Martha Brown #14	330' SL, 430' EL, SE NW, 1-2S-14W	2645	4-16-52	Browns East
Cline & Lambert	H. A. Elkins #1	NW NW NW, 28-2S-13W	2915	5-11-52	New Harmony Cons.
Ill. Mid-Continent Co.	Carlton-Coffee Cemetery Assoc. Comm. #1	NW NE NE, 16-2S-13W	2910	5-19-52	" " "
		WASHINGTON COUNTY			
Carter Oil Co.	Walter Schrieber #1	NE SW NW, 3-1S-3W	2705	5-9-52	Wildcat
Ervin, Bassett Drlg. Co.	Brammeier #1	NW NE SE, 33-1N-1W	1511	4-15-52	"
Wm. R. Murphy	J. Meyer Estate #1	W½ SW SE, 24-2S-5W	2420	5-13-52	"
Wm. H. Krohn	Brammeier #1	SE SE NE, 10-3S-3W	1372	5-20-52	"
		WAYNE COUNTY			
Floyd & Henson, Inc.	J. D. Dickey #1	SW NE NE, 35-1S-7E	3376	4-12-52	Clay City Con.
C. E. Brehm	Charles Bonham #1	NW SW NW, 27-1N-8E	3112	5-17-52	" " "
R. A. Harris	Robert Locke #1	NW SW NW, 32-1S-8E	3350	5-2-52	" " "
Mammoth Producing Corp.	Miller #1	SW NW SE, 2-1S-7E	3259	5-12-52	" " "
Noah Pet. Co.	Arthur Knapp #1	NW SW NW, 33-2N-7E	3174	5-15-52	Rinard
Carter Oil Co.	O. A. Bunting #1	SW SE SE, 2-2S-9E	3477	4-15-52	Wildcat
Skiles Oil Corp.	Joseph G. Boggs Estate F #1	NW NE NW, 36-2S-6E	3455	5-17-52	"
Walter Duncan	Earl Riley #1	NW NE NE, 26-1S-7E	3400	4-28-52	"
H. H. Weinert	Orlie B. Burkett #1	330' SL, 330' WL, NE, 2-3S-7E	3500	5-11-52	"
Stanford Oil Co.	L. E. Williams et al #1	NW NW NW, 15-3S-9E	3453	5-7-52	"
		WHITE COUNTY			
James G. Brown	H. C. Ford #1	SE SE SW, 21-5S-14W	3150	5-18-52	Bend
Stanford Oil Co.	L. J. Williams #2	SE NE NW, 3-4S-9E	3503	5-12-52	Goldengate Con.
Miami Operating Co.	Bernal Martin #1	NW SW SE, 2-5S-9E	3504	5-9-52	Sumpter South
Stanford Oil	R.P. Williams #1	NW NW NE, 4-4S-9E	3430	4-5-52	Wildcat
Stanford Oil	L.J. Williams #1	NW SW SW, 34-3S-9E	3499	5-18-52	"
J. Frank Hinkle	Fern Douglas #1	NE NE SE, 31-6S-8E	3142	5-15-52	"
Skiles Oil Corp.	J.H. Schoemann et al #1	NW SW NW, 11-5S-8E	3553	4-15-52	"

DRY HOLES PLUGGED - APRIL 3 to MAY 20, 1952 (Continued)

Company	Farm and Well Number	Location	Total Depth in Feet	Date Plugged	Wildcat or Pool Name
		WHITE COUNTY (Continued)			
Continental Drlg.	Ellison Hanks #1	SW NW SE, 2-4S-10E	3184	5-10-52	Wildcat
George & Wrather	Rosa Stockhowe et al #1	NW SW SW, 6-5S-10E	3301	5-12-52	"
Harold Schiele	H. L. Jenning #1	NE NE NE, 15-6S-8E	3320	4-29-52	"
Joe Reznik	I. A. Elliott et al #1	NE SE SW, 2-7S-10E	3005	5-23-52	"
Wilbur L. Griffith	Jesse Schoemann #1	NE SW NE, 27-4S-9E	3335	5-14-52	"
		WILLIAMSON COUNTY			
Frank Strickland	Strickland-Clayton #1-A	600' SL, 330' WL, SE NW, 7-8S-3E	2780	4-22-52	Wildcat

Alphabetical List of Oil and Gas Pools

June 3, 1952

Fields Discovered Before January 1, 1937

Pool: County	Twp.	Range
Allendale: Wabash, Lawrence	1-2N	11-13W
Allison-Weger: Crawford	5N	11-12W
Ava-Campbell Hill (a):Jackson	7S	4W
Ayers (a) (gas): Bond	6N	3W
Bartelso: Clinton	1-2N	3W
Bellair: Crawford, Jasper	8N	14W
Birds: Crawford, Lawrence	5N	10-11W
Brown: Marion	1N	1E
Carlinville (b): Macoupin	9N	7W
Carlyle: Clinton	2N	3W
Casey: Clark	10-11N	14W
Chapman: Crawford	5-6N	12W
Collinsville (a): Madison	3N	8W
Colmar-Plymouth: Hancock, McDonough	4N	4-5W
Dupo: St. Clair	1S-1N	10W
Flat Rock: Crawford	5-6N	11-12W
Frogtown (b): Clinton	2N	3-4W
Gillespie-Benld (a) (gas): Macoupin	8N	6W
Gillespie-Wyen: Macoupin	8N	6W
Greenville (a) (gas): Bond	5N	3W
Jacksonville (a) (gas): Morgan	15N	9W
Johnson North: Clark	9-10N	13-14W
Johnson South: Clark	9N	14W
Junction City: Marion	2N	1E
Langewisch-Kuester (b): Marion	1N	1E
Lawrence: Lawrence,Crawford	2-5N	11-13W
Litchfield (b): Montgomery	8-9N	5W
Main: Crawford	5-8N	12-14W
Martinsville: Clark	9-10N	13-14W
New Hebron: Crawford	6N	12W
Parker: Crawford	5N	12W
Pittsfield (a) (gas): Pike	5S	4-5W
St. Francisville: Lawrence	2N	11W
Sandoval: Marion	2N	1E
Siggins: Cumberland, Clark	10-11N	10,11E,14W
Spanish Needle Creek (a): (gas): Macoupin	9N	7W
Sparta (a)(gas):Randolph	4-5S	5-6W
Staunton (a)(gas):Macoupin	7N	7W
Swearingen (a) (gas): Crawford	6N	11W
Wamac: Clinton, Marion, Washington	1N	1E-1W
Warrenton-Borton: Edgar, Coles	13-14N	14W
Waterloo (a): Monroe	1-2S	10W
Westfield: Clark, Coles	11-12N	11E-14W
York (b): Cumberland	9N	10-11E

Fields Discovered Since January 1, 1937

Ab Lake: Gallatin	8S	10E
Ab Lake West: Gallatin	8S	10E
Aden Consolidated: Wayne, Hamilton	2-3S	7E
Aden North (c): Wayne	2-3S	7E
Aden South: Hamilton	3S	7E
Akin: Franklin	6S	4E
Akin West: Franklin	6S	4E
Albion Consolidated: Edwards, White	1-3S	10,11E,14W
Albion East: Edwards	2S	14W
Albion North (c): Edwards	1S	11E
Alma: Marion	4N	2E
Amity: Richland	4N	14W
Assumption: Christian	13N	1E
Assumption North: Christian	13N	1E
Assumption South: Christian	12N	1E
Barnhill: Wayne	2-3S	8E
Barnhill East (c): Wayne	2S	9E
Bartelso East: Clinton	1N	3W
Bartelso South: Clinton	1N	3W
Bartelso West: Clinton	1N	3W
Beaucoup: Washington	2S	2W
Beaucoup South: Washington	2S	2W
Beaver Creek: Bond, Clinton	3-4N	2-3W

Pool: County	Twp.	Range
Beaver Creek North: Bond	4N	3W
Beaver Creek South: Clinton	3N	2-3W
Belle Prairie: Hamilton	4S	6E
Belle Rive: Jefferson	3S	4E
Bellmont: Wabash	1S	13-14W
Beman: Lawrence	3N	11W
Beman East: Lawrence	3N	10W
Bend: White	5S	14W
Bennington: Edwards, Wayne	1N	9-10E
Bennington South (a): Edwards	1N	10E
Benton: Franklin	6S	2-3E
Benton North: Franklin	5-6S	2E
Berryville Consolidated: Wabash, Edwards	1-2N	14W
Bessie: Franklin	6S	3E
Bible Grove Consolidated (c): Clay, Effingham	4-6N	6-7E
Bible Grove East (c): Clay	5N	7E
Bible Grove North: Effingham	6N	7E
Bible Grove South: Clay	5N	7E
Black River: White	4S	13W
Blairsville (c): Hamilton	4S	7E
Blairsville West: Hamilton	4S	7E
Bogota: Jasper	6N	9E
Bogota North (a): Jasper	6N	9E
Bogota South: Jasper	5-6N	9E
Bone Gap Consol.: Edwards	1S	10,11E,14W
Bone Gap East: Edwards	1S	14W
Bone Gap South (c): Edwards	1S	14W
Bonpas (c): Richland	2-3N	14W
Bonpas West (c): Richland	2N	14W
Boos (c): Jasper	6N	10E
Boos East (c): Jasper	6N	10E
Boos North (c): Jasper	6N	10E
Boulder: Clinton	2-3N	2W
Boyd: Jefferson	1S	1-2E
Boyleston Consolidated (c): Wayne	1-2S	6-7E
Broughton: Hamilton	6S	7E
Broughton South (a): Saline	7S	7E
Browns: Edwards, Wabash	1-2S	14W
Browns East: Wabash	2S	14W
Browns South: Edwards	2S	14W
Brownsville (c): White	5-6S	8-9E
Bungay Consolidated: Hamilton	4S	7E
Burnt Prairie (c): White	3S	9E
Burnt Prairie South: White	4S	9E
Calhoun Central: Richland	2N	10E
Calhoun Consolidated: Richland, Wayne	2-3N	9-10E
Calhoun East: Richland	2N	10-11E
Calhoun North: Richland	3N	10E
Calvin (c): White	3-4S	10,11E,14W
Calvin North (c): White	3-4S	11E,14W
Cantrell: Hamilton	7S	5E
Cantrell North: Hamilton	6S	5E
Cantrell South: Hamilton	7S	5E
Carlinville North: Macoupin	10N	7W
Carlyle North: Clinton	3N	3W
Carlyle South: Clinton	1N	3W
Carmi (a): White	5S	9E
Carmi North: White	5S	9E
Centerville: White	4S	9E
Centerville East: White	3-4S	9-10E
Centerville North (a): White	3S	10E
Centralia: Clinton, Marion	1-2N	1E-1W
Centralia West: Clinton	1N	1W
Christopher (a): Franklin	6S	1E
Cisne (c): Wayne	1N-1S	7E
Cisne North: Wayne	1N	7E
Claremont: Richland	3N	14W
Clarksburg: Shelby	10N	4E
Clay City Consolidated: Clay, Wayne, Richland, Jasper	1-7N,1-2S	6-10E
Clay City North: Clay	3N	8E
Clay City West: Clay	2N	7E
Coil: Wayne	1S	5E
Coil West: Jefferson	1S	4E
Concord: White	6S	10E
Concord Central: White	7S	10E
Concord East Consolidated: White	6-7S	10E
Concord North: White	6S	10E
Concord South: White	7S	10E
Cooks Mills (a): Coles	13-14N	7E
Cooks Mills North (a): Coles	14N	7E
Cordes: Washington	3S	3W
Cottonwood: Gallatin	7S	9E
Cottonwood North: Gallatin	7S	9E
Covington (c): Wayne	1S	6-7E
Covington East (c): Wayne	1S	7E
Covington South: Wayne	2S	6E
Cowling (c): Edwards, Wabash	2-3S	14W
Craig (a): Perry	4S	4W
Cravat: Jefferson	1S	1E
Crossville: White	4S	10E
Dahlgren: Hamilton	3S	5E
Dale Consol.: Hamilton	5-7S	5-7E

Pool: County	Twp.	Range
Dead River (c): White	7S	11E
Divide: Jefferson	1S	3E
Divide East: Jefferson	1S	4E
Divide South: Jefferson	2S	3E
Divide West: Jefferson	1S	3E
Dix: Jefferson, Marion	1N-1S	2E
Dix South (a): Jefferson	1S	2E
Dubois: Washington	3S	1-2W
Dubois West: Washington	3S	2W
Dudley: Edgar	13-14N	13W
Dundas Consolidated (c): Richland, Jasper	4-6N	9-10E
Dundas East: Richland, Jasper	4-5N	10E
Eberle: Effingham	6N	6E
Edinburg (a): Christian	14N	3W
Elbridge: Edgar	12-13N	11W
Eldorado: Saline	8S	7E
Elk Prairie (a): Jefferson	4S	2E
Elkville: Jackson	7S	1W
Ellery: Edwards, Wayne	2S	9-10E
Ellery North (a): Edwards	2S	10E
Ellery South: Edwards	2-3S	10E
Ellery West: Wayne	2S	9E
Elliottstown (a): Effingham	7N	7E
Enfield (b): White	5S	8E
Enterprise (c): Wayne	1-2N	8E
Enterprise West (c): Wayne	1-2N	7E
Epworth Consol.: White	5S	10E
Epworth East (c): White	5S	10E
Evers (a): Effingham	8N	7E
Evers South (a): Effingham	7N	7E
Ewing: Franklin	5S	3E
Exchange: Marion	1N	3E
Exchange North: Marion	1N	3E
Fairfield: Wayne	2S	8E
Fairfield East: Wayne	2S	8E
Fairman: Marion, Clinton	3N	1E-1W
Fitzgerrell: Jefferson	4S	1E
Flannigan: Hamilton	6S	5E
Flora: Clay	3N	6-7E
Flora South: Clay	2N	6E
Francis Mills: Saline	7S	7E
Friendsville (c): Wabash	1N	13W
Friendsville Central: Wabash	1N	13W
Friendsville North: Wabash	1N	12-13W
Friendsville South (c): Wabash	1N-1S	13W
Frogtown North: Clinton	2-3N	3-4W
Gallagher (c): Richland	2N	9E
Gards Point: Wabash	1N	14W
Gays (a): Moultrie	12N	6E
Geff (c): Wayne	1S	7-8E
Geff West (c): Wayne	1S	7E
Goldengate Consolidated: Wayne, White	2-4S	9E
Goldengate East: Wayne	3S	9E
Goldengate North: Wayne	2S	9E
Goldengate West: Wayne	2S	9E
Gossett (b): White	7S	8E
Grandview: Edgar	12-13N	13W
Grayville (c): Edwards, White	3S	10,11E,14W
Grayville West (c): White, Edwards	3S	10E
Griffin (c): Wabash	3S	14W
Half Moon: Wayne	1S	9E
Helena: Lawrence	2N	13W
Herald: White, Gallatin	6-7S	9E
Herald East: White, Gallatin	7S	9-10E
Herald North: White	6S	9E
Hidalgo (b): Jasper	8N	10E
Hidalgo North: Cumberland	9N	9E
Hill (a): Effingham	6N	6E
Hoffman: Clinton	1N	2W
Hoodville (c): Hamilton	5-6S	6E
Hoodville East (a): Hamilton	5S	7E
Hoosier (c): Clay	4N	7E
Hoosier North (c): Clay	5N	7E
Hord: Clay	5N	6E
Hord South: Clay	5N	6E
Huey (a): Clinton	2N	2W
Hunt City (a): Jasper	7N	10E
Hunt City East: Jasper	7N	14W
Hunt City South: Jasper	7N	11E
Hutton (a): Coles	11N	10E
Ina (a): Jefferson	4S	2E
Ina North: Jefferson	4S	3E
Inclose: Edgar, Clark	12N	13-14W
Ingraham (b): Clay	4N	8E
Ingraham West (c): Clay	5N	7E
Inman (c): Gallatin	8S	9-10E
Inman Central (c): Gallatin	7-8S	9-10E
Inman East Consolidated: Gallatin	7-8S	10E
Inman North (c): Gallatin	8S	9E
Inman South (c): Gallatin	8S	9E
Inman West Consolidated: Gallatin	7-8S	9-10E
Iola Consolidated (b): Clay, Effingham	5-6N	5E
Iola South: Clay	4N	5E
Iola West (a): Clay	5N	5E

Pool: County	Twp.	Range
Iron: White	6S	8E
Irvington: Washington	1S	1W
Irvington East: Jefferson	1S	1E
Iuka: Marion	2N	4E
Johnsonville Consolidated: Wayne	1N-1S	6-7E
Johnsonville North: Wayne	1N	6E
Johnsonville South (b): Wayne	1S	6E
Johnsonville West (b): Wayne	1N	5-6E
Junction: Gallatin	9S	9E
Junction North: Gallatin	8-9S	9E
Keensburg Consolidated (c): Wabash	2S	13-14W
Keensburg East (a): Wabash	2S	13W
Keensburg South: Wabash	2-3S	13W
Keenville: Wayne	1S	5E
Keenville East: Wayne	1S	5E
Kell (a): Jefferson	1S	3E
Kenner: Clay	3N	5-6E
Kenner North: Clay	3N	6E
Kenner South: Clay	2N	5E
Kenner West: Clay	3N	5E
Keyesport: Clinton	3N	2W
King: Jefferson	3-4S	3E
Kinmundy: Marion	4N	3E
Laclede (b): Fayette	5N	4E
Lakewood: Shelby	10N	2-3E
Lancaster: Wabash, Lawrence	1-2N	13W
Lancaster Central: Wabash	1N	13W
Lancaster East: Wabash	2N	13W
Lancaster North: Lawrence	2N	13W
Lancaster South: Wabash	1N	13W
Lancaster West (c): Edwards, Wabash	1N	14W
Leech Consolidated (c): Wayne, White	3S	9E
Lexington: Wabash	1S	14W
Lexington North: Wabash	1S	14W
Lillyville: Cumberland, Effingham	8-9N	6-7E
Livingston: Madison	6N	6W
Livingston East: Madison	6N	6W
Livingston South: Madison	6N	6W
Locust Grove: Wayne	1N	9E
Long Branch: Saline, Hamilton	7S	6E
Louden: Fayette, Effingham	6-9N	2-4E
Lynchburg: Jefferson	3S	4E
McKinley: Washington	3S	4W
Maple Grove: Edwards	1N	10E
Maple Grove East (b): Edwards	1N	10,11E,14
Maple Grove South (a): Edwards	1N	10E
Marcoe (a): Jefferson	3S	2E
Marine: Madison	4N	6W
Marion: Williamson	9S	3E
Markham City: Jefferson	2-3S	4E
Markham City North: Jefferson, Wayne	2S	4-5E
Markham City West: Jefferson	2-3S	4E
Mason: Effingham	6N	5E
Mason North: Effingham	6N	5E
Mason South (c): Effingham, Clay	5-6N	5E
Massilon: Wayne, Edwards	1S	9-10E
Massilon South (a): Edwards	1S	10E
Mattoon (b): Coles	11-12N	7E
Maud Central (c): Wabash	1S	13W
Maud Consolidated (c): Wabash	1N,1-2S	13W
Maud North Consolidated (c): Wabash	1-2S,1N	13-14W
Maud West (c): Wabash	1S	13W
Maunie (c): White	6S	10-11E
Maunie East: White	6S	11E
Maunie North: White	5S	10,11E,14
Maunie South: White	6S	10-11E
Maunie West (b): White	6S	10E
Mayberry: Wayne	2-3S	6E
Mayberry North (a): Wayne	2S	6E
Merriam: Wayne	2S	8E
Miletus: Marion	4N	4E
Mill Shoals: White, Hamilton, Wayne	2-4S	7-8E
Mills Prairie (a): Edwards	1N	14W
Mitchell: Edwards, Wayne	2S	9-10E
Mt. Auburn: Christian	15N	2W
Mt. Carmel: Wabash	1N-1S	12W
Mt. Carmel West (c): Wabash	1S	13W
Mt. Erie (c): Wayne	1S	8E
Mt. Erie North: Wayne	1N	9E
Mt. Erie South (c): Wayne	1S	8E
Mt. Olive: Montgomery	8N	5W
Mt. Vernon: Jefferson	3S	3E
Nason: Jefferson	3S	2E
New Bellair (a): Crawford	8N	13W
New Harmony Consolidated: White, Wabash, Edwards	1N,1-5S	13-14W

Pool: County	Twp.	Range
New Harmony South (Ill.):		
White	5S	14W
New Harmony South (Ind.):		
White	5S	14W
New Haven Consolidated: White	7S	10-11E
New Haven North (c): White	7S	10E
New Haven West (c): Gallatin	7S	10E
New Memphis: Clinton	1S	5W
New Memphis South: Clinton	1S	5W
Newton (b): Jasper	6N	9E
Newton North (a): Jasper	7N	10E
Newton West (a): Jasper	6N	9E
Noble (c): Richland, Clay	2-4N	8-9E
Noble North (c): Richland	4N	9E
Noble South (c): Richland	3N	9E
Noble West: Clay	3N	8E
Odin: Marion	2N	1-2E
Okawville: Washington	1S	4W
Olney Consolidated: Richland	4N	10E
Olney East (c): Richland	4N	10E
Olney South (b): Richland	3N	10E
Omaha: Gallatin	7-8S	8E
Omaha East: Gallatin	8S	8E
Omaha South: Gallatin	8S	8E
Omaha West: Saline	7S	7E
Omega (a): Marion	3N	4E
Orchardville: Wayne	1N	5E
Oskaloosa: Clay	3-4N	5E
Oskaloosa East: Clay	3N	5-6E
Oskaloosa South: Clay	3N	5E
Pana: Christian	11-12N	1E
Panama: Bond, Montgomery	7N	3-4W
Parkersburg Consolidated:		
Richland, Edwards	1-3N	14W
Parkersburg North (c):Richland	3N	14W
Parkersburg South: Edwards	1N	14W
Parkersburg West: Richland,		
Edwards	2N	10E
Passport: Clay	4N	8E
Passport South: Richland	4N	9E
Patoka: Marion	4N	1E
Patoka East: Marion	4N	1E
Patoka West: Fayette	4N	1W
Patton (c): Wabash	1N	12W
Patton West (c): Wabash	1N	12W
Phillipstown Consolidated:		
White, Edwards	3-5S	10,11E,14W
Phillipstown South: White	5S	10E
Pinkstaff (a): Lawrence	4N	11W
Plainview: Macoupin	9N	8W
Posey: Clinton	1N	2W
Raccoon Lake: Marion	1N	1E

Pool: County	Twp.	Range
Raymond: Montgomery	10N	4-5W
Raymond East: Montgomery	10N	4W
Reservoir: Jefferson	1S	3E
Richview: Washington	2S	1W
Ridgway (a): Gallatin	8S	8E
Riffle: Clay	4N	6E
Rinard (a): Wayne	2N	7E
Ritter: Richland	3N	10-11E
Ritter North: Richland	3N	11E
Roaches: Jefferson	2S	1E
Roaches North: Jefferson	2S	1E
Roby (a): Sangamon	15N	3W
Rochester: Wabash	2S	13W
Roland: White, Gallatin	6-7S	8E
Roland West: Saline	7S	7E
Roundprairie (c): Wayne	1S	6E
Ruark: Lawrence	2N	12W
Rural Hill (c): Hamilton	6-7S	5-6E
Rural Hill North (a):		
Hamilton	5S	5E
Rural Hill West: Hamilton	6S	5E
Russellville (gas):		
Lawrence	4-5N	10-11W
St. Francisville East:		
Lawrence	2N	11W
St. Jacob: Madison	3N	6W
St. James: Fayette	5-6N	2-3E
St. Paul: Fayette	5N	3E
Ste. Marie: Jasper	5N	14W
Ste. Marie East (a):Jasper	6N	14W
Ste. Marie West: Jasper	6N	10E
Sailor Springs Consolidated:		
Clay, Effingham	3-6N	6-7E
Sailor Springs Central (a):		
Clay	4N	8E
Sailor Springs East (a):Clay	4N	8E
Sailor Springs North (a):		
Clay	4N	8E
Sailor Springs South (c):		
Clay	3N	7E
Sailor Springs West (c):		
Clay	4N	7E
Salem: Marion	1-2N	1-2E
Samsville (b): Edwards	1N	11E
Samsville North: Edwards	1N	14W
Samsville West: Edwards	1N	10E
Sandoval West: Clinton	2N	1W
Santa Fe (a): Clinton	1N	3W
Schnell: Richland	2N	9E
Schnell South: Clay	2N	8E
Seminary: Richland	2N	10E
Sesser: Franklin	5-6S	1-2E

Pool: County	Twp.	Range
Shattuc: Clinton	2N	1W
Shawneetown (a): Gallatin	9S	9E
Shawneetown North (a):Gallatin	9S	10E
Shelbyville (b): Shelby	11N	4E
Shelbyville East: Shelby	11N	4E
Sims (c): Wayne	1S	6E
Sims North (c): Wayne	1S	6E
Sorento (b): Bond	6N	4W
Sparta South (a): Randolph	5S	5W
Springerton (c): Hamilton	4S	7E
Stanford: Clay	3N	7-8E
Stanford South: Clay	2N	7E
Stanford West: Clay	3N	7E
Staunton: Macoupin	7N	7W
Stewardson: Shelby	10N	5E
Stokes-Brownsville: White	5-6S	8-9E
Storms: White	5-6S	9-10E
Stringtown: Richland	4-5N	11E-14W
Stringtown East (a): Richland	4N	14W
Sumner: Lawrence	4N	13W
Sumpter: White	4S	9E
Sumpter East: White	4S	10E
Sumpter South: White	4-5S	9E
Tamaroa: Perry	4S	1W
Taylor Hill (a): Franklin	5S	4E
Thackeray: Hamilton	5S	7E
Thompsonville (a): Franklin	7S	4E
Thompsonville East: Franklin	7S	4E
Thompsonville North: Franklin	7S	4E
Toliver (a): Clay	5N	6E
Toliver East: Clay	5N	6-7E
Tonti: Marion	2-3N	2E
Trumbull: White	5S	9E
Valier: Franklin	6S	2E
Waggoner (a): Montgomery	11N	5W
Wakefield (a): Jasper	5N	9E
Walpole: Hamilton	6-7S	6E
Walpole South: Hamilton	7S	6E
Waltonville: Jefferson	3S	2E
Waverly (gas): Morgan	13N	8W
Weaver: Clark	11N	10W
West End: Hamilton, Saline	7S	5E
West Frankfort: Franklin	7S	2-3E
West Frankfort South (c): Franklin	7S	2-3E
West Liberty (c): Jasper	5N	10E
Westfield East: Clark	11-12N	14W
Westfield North: Coles	12N	14W
Whittington: Franklin	5S	3E
Whittington South: Franklin	5-6S	3E
Whittington West: Franklin	5S	2E
Williams: Jefferson	3S	2E
Williams South: Jefferson	3S	2E
Willow Hill Consolidated (c): Jasper	6-7N	10E
Willow Hill East: Jasper	6-7N	10-11E
Willow Hill North (c): Jasper	7N	10E
Woburn Consolidated: Bond	6N	2W
Woburn South (c): Bond	6N	2W
Woodlawn: Jefferson	2-3S	1-2E
Xenia: Clay	2N	5E
Xenia East: Clay	2N	5E
Zenith: Wayne	2N	5E
Zenith North: Wayne	2N	6E
Zenith South: Wayne	1N	5E
Crossville West: White	4S	10E
Ruark West: Lawrence	2N	13W

(a) Abandoned.
(b) Abandoned, revived.
(c) Consolidated with other pools.

Date of issue: June 13, 1952.

ABBREVIATIONS USED IN THIS REPORT

Abd.—Abandoned
BO—Barrels of oil
BOF—Barrels of oil flowing
BOP—Barrels on pump
BW—Barrels of water
C—Center
CDU—Completion data unreported; to be given when available
CO—Cleaning out
COAS—Cleaning out after shot
Comp.—Completed
Crg.—Coring
Csg.—Casing
D & A—Dry and abandoned
Drlg.—Drilling
DST—Drill stem test
E—East ½
Est.—Estimated
Fm.—Formation
Fsg.—Fishing
IP—Initial production
L—Line
Loc.—Location
Ls.—Limestone
MIM—Moving in material
MIRT—Moving in rotary tools
MIST—Moving in standard tools
N—North ½
NE—Northeast ¼
NR—No report
NW—Northwest ¼
PB—Plugged back
POP—Putting on pump
RU—Rigging up
RURT—Rigging up rotary tools
RUST—Rigging up standard tools
S—South ½
SD—Shut down
SDO—Shut down orders
SDR—Shut down for repairs
SE—Southeast ¼
SG—Show of gas
Sh.—Shale
SIGW—Shut in gas well
SITR—Shut in tank room
SO—Show of oil
Spd.—Spudded or spudding
Ss.—Sandstone
SSO—Slight show of oil
SW—Southwest ¼
Swb.—Swabbing
SWD—Salt water disposal well
Temp. abd.—Temporarily abandoned
TD—Total depth
Tstg.—Testing
Twp.—Township
UR—Underreaming
W—West ½
WF—Wildcat far (more than 2 miles from production)
WN—Wildcat near (½ to 2 miles from production)
WOC—Waiting for cement to set
WOST—Waiting on standard tools

330′ S—330 feet from the south line

(36485—15M—9-51) 2

553.2805
ILL
op.1

THE LIBRARY OF THE
AUG 6 1952
UNIVERSITY OF ILLINOIS

State of Illinois
Adlai E. Stevenson, Governor
Department of Registration and Education
C. Hobart Engle, Director

Division of the
STATE GEOLOGICAL SURVEY
M. M. Leighton, Chief
Urbana, Illinois

No. 188 OIL AND GAS DRILLING REPORT For June 1952

Monthly Report
OIL AND GAS DRILLING IN ILLINOIS

By

Virginia Kline and Eugene Frund

Summary by Counties

	Completed Wells	Producing Wells	Drilling Wells	Locations	Permits to Drill° Total	Permits to Drill° Wildcat
Alexander	0	0	1	0	0	0
Bond	4	0	3	0	3	1
Christian	2	0	1	1	4	3
Clark	5	0	2	0	31	0
Clay	8	3	7	2	8	3
Clinton	9	0	7	0	19	6
Coles	0	0	2	0	1	1
Crawford	11	9	6	0	58	0
Cumberland	1	0	1	0	6	1
Douglas	1	0	0	1	2	0
Edgar	3	0	2	1	6	3
Edwards	10	7	10	2	15	5
Effingham	5	0	1	1	3	2
Fayette	3	2*	2	2	10	2
Franklin	0	0	4	0	0	0
Gallatin	3	1	7	1	9	4
Hamilton	13	7	8	2	19	12
Hancock	1	0	0	0	0	0
Jackson	1	0	0	0	0	0
Jasper	4	1	3	0	4	1
Jefferson	1	1	2	1	1	1
Johnson	0	0	0	1	1	1
Knox	0	0	0	1	0	0

(Concluded on page 3)

Summary by Counties (Concluded)

	Completed Wells	Producing Wells	Drilling Wells	Locations	Permits to Drill° Total	Permits to Drill° Wildcat
Lawrence	10	7	19	3	45	3
Logan	0	0	1	0	0	0
McDonough	3	0	0	0	1	1
McLean	0	0	0	1	0	0
Macoupin	1	0	0	1	0	0
Madison	5	0	0	0	1	1
Marion	14	4	8	0	11	2
Montgomery	2	0	3	0	6	3
Morgan	0	0	3	0	0	0
Moultrie	0	0	0	0	1	1
Perry	3	1*	4	2	3	1
Randolph	0	0	7	2	7	3
Richland	8	3	6	0	7	1
St. Clair	0	0	1	0	0	0
Saline	1	0	0	1	1	0
Sangamon	0	0	0	1	0	0
Shelby	0	0	1	0	1	0
Tazewell	0	0	1	0	0	0
Wabash	7	2	10	0	6	3
Washington	3	0	2	1	8	3
Wayne	30	17	33	3	29	5
White	28	17*	37	6	45	9
Whiteside	0	0	1	0	0	0
Williamson	0	0	1	0	0	0
Winnebago	0	0	1	0	0	0
	200	82	208	37	372	82

o Issued by Department of Mines and Minerals, Springfield, Illinois, June 2 through June 28, 1952.

* Includes 1 gas well.

Average Initial Production of Oil Wells
By Years, 1937 - 1950
and by Months, January 1951 - June 1952

	Oil Wells	Total IP	Ave. IP/Well
1937	284	78,499	276
1938	1,984	543,958	274
1939	2,946	1,117,750	379
1940	3,064	1,753,171	572
1941	2,912	807,784	278
1942	1,167	211,639	181
1943	1,064	130,712	123
1944	1,296	143,717	119
1945	1,178	161,452	137
1946	1,419	173,336	122
1947	1,152	108,807	94
1948	1,363	149,595	110
1949	1,486	136,132	92
1950	1,335	105,080	79
1951			
Jan.	87(2)*	8,409	97
Feb.	76(3)	5,238	69
Mar.	35(2)	2,698	77
Apr.	61(3)	6,097	100
May	75(1)	7,897	105
June	81(8)	5,875	73

1951	Oil Wells	Total IP	Ave. IP/Well
July	102(5)	6,792	67
Aug.	102(2)	6,143	60
Sept.	95(6)	7,953	84
Oct.	97(2)	7,843	81
Nov.	64(1)	6,350	99
Dec.	78(2)	5,708	73
	953(37)	77,003	81
1952			
Jan.	50(4)	3,949	79
Feb.	48(4)	2,528	53
Mar.	66(2)	5,576	84
Apr.	45(1)	3,177	71
May	73(7)	5,413	74
June	91(9)	7,274	80

* Figures in parentheses indicate number of old wells reworked included in totals.

New Pool in June:

Wamac East, Marion County (J. T. Underwood #1 S. Copple, 29-1N-1E).

Extensions to Pools in June:

Centerville, White County (Q. B. Mitchell #1 A. Stanley, 1-4S-9E); Newton West, Jasper County (Don Baines #1 O. Mitchell,* 34-7N-9E).

New Producing Strata in Pools:

Pool	County	Producing Formation	Approximate Depth to Top, Feet
Bone Gap Consol.	Edwards	Bethel sandstone	2878
Ruark West	Lawrence	Bethel sandstone	2220
Carlyle	Clinton	Golconda limestone	962

* Old well worked over; revives abandoned pool.

Well Completions in Illinois
Summary by Years, 1936-1950
and by Months, January 1951 - June 1952

	Pool Wells			Wildcat Wells				
	Oil	Gas	Dry	New Pools	Extensions	Dry Near(a)	Dry Far(b)	Total
1936	48	3	9	1	1	31(c)		93
1937	262	1	58	10	14	104		449
1938	1,957	26	176	17	10	350		2,536
1939	2,916	24	199	28	2	448		3,617
1940	3,015	15	220	31	18	475		3,755
1941	2,827	13	375	46	40	507		3,807
1942	1,078	13	376	43	48	158	303	2,017
1943	987	9	353	28	66	151	217	1,811(20)
1944	1,158	6	413	29	42	122	233	2,003(12)
1945	1,021	0	297	26	47	181	206	1,778(15)
1946	1,293	4	448	32	58	256	288	2,379(17)
1947	998	7	528	28	69	245	193	2,068(22)
1948	1,228	13	641	28	47	350	203	2,510(21)
1949	1,350	4	673	24	69	351	302	2,773(32)
1950	1,210	16	861	25	77	417	311	2,917(23)
1951								
Jan.	81	1	47	0	4	23	16	172
Feb.	71	0	37	3	1	8	14	134(2)
Mar.	32	1	38	0	2	16	8	97(1)
Apr.	56	0	40	2	1	20	19	138(1)
May	65	0	82	4	6	42	24	223(1)
June	69	0	71	2	8	53	35	238(6)
July	93	0	78	3	6	63	43	286(5)
Aug.	88	0	72	3	10	41	37	251(1)
Sept.	81	0	65	7	5	55	33	246(4)
Oct.	88	3	63	6	2	35	33	230(1)
Nov.	57	2	64	3**	4	35	23	188
Dec.	65	0	57	8	4	40	29	203(1)
	846	7	714	41	53	431	314	2,406(23)
1952								
Jan.	45	1	31	1	2	19	11	110(2)
Feb.	44	0	29	2	2	15	8	100(4)
Mar.	59	1	38	3	3	19	13	136(1)
Apr.	38	1	34	2	5	24	20	124(1)
May	61	0	58	2	6	32	26	185(3)
June	81	3	60	1	2	31	27	205(5)

(a) One-half mile to two miles from nearest production.
(b) Over two miles from nearest production.
(c) Total wildcats (Nears and fars not distinguished until 1941).
* Figures in parentheses refer to number of producing wells included in total which had previously been completed as dry holes.
** Includes one gas well.

Permits to Drill Wells*
Summary by Years, 1943-1950
and by Months, January 1951 - June 1952

	Wildcat	Pool	SWD	Structure Tests	Wells Reworked: Wildcat	Wells Reworked: Pool	Wells Reworked: Other	Secondary Recov.: Water Input	Secondary Recov.: Gas, Air Inputs	Total
1943	557	1,323	37	20	42	192	24	39	135	2,369
1944	674	1,581	27	60	37	205	142	54	23	2,803
1945	524	1,450	19	53	29	170	150	112	7	2,514
1946	705	1,732	15	102	15	98	79	82	18	2,846
1947	589	1,615	8	126	21	109	106	155	3	2,732
1948	727	2,107	8	185	5	85	101	509	1	3,728
1949	871	2,155	26	20	19	78	187	153	5	3,514
1950	921	2,253	21	151	19	67	141	302	1	3,876
1951										
Jan.	53	122	2	3	1	4	14	19	0	218
Feb.	41	132	0	3	0	2	14	31	0	223
Mar.	46	76	3	8	0	2	10	21	0	166
Apr.	63	134	1	11	2	3	13	11	0	238
May	95	164	2	17	5	7	23	28	0	341
June	111	171	3	29	6	6	10	35	0	371
July	135	189	1	29	2	6	22	34	0	418
Aug.	118	153	3	17	1	7	2	20	0	321
Sept.	102	160	1	23	3	1	9	23	0	322
Oct.	81	189	0	7	1	7	12	50	0	347
Nov.	78	153	2	1	1	10	50	30	0	325
Dec.	53	133	1	1	2	4	14	43	0	251
	976	1,776	19	149	24	59	193	345	0	3,541
1952										
Jan.	28	77	0	0	0	2	14	59	0	180
Feb.	36	83	2	1	3	0	8	7	0	140
Mar.	47	132	5	11	1	4	12	27	0	239
Apr.	60	125	0	3	2	3	12	32	1	238
May	90	171	1	3	3	12	31	97	0	408
June	82	184	4	29	4	3	10	56	0	372

* Permits to drill are issued by the Dept. of Mines and Minerals, Springfield, Ill.

Wells in the New Pools*, July 1, 1952 (a)

County and Pool	Producing Wells	Abandoned Wells	Dry Holes	Drilling Wells	Locations
Bond: Beaver Creek North	2	2	8	0	0
Sorento	1	6	7	0	0
Woburn Consol.	61	7	25	0	0
Bond, Clinton: Beaver Creek	12	3	15	1	0
Bond, Montgomery: Panama	4	7	16	0	0
Christian: Assumption	6	0	0	0	0
Assumption North	128	12	17	0	0
Assumption South	2	0	0	0	0
Mt. Auburn	2	2	5	0	0
Pana	3	0	0	0	0
Clark: Weaver	30	3	8	0	0
Westfield East	6	4	18	0	0
Clay: Bible Grove South	2	0	4	0	0
Clay City North	13	3	10	0	0
Clay City West	12	5	8	0	0
Flora	20	11	14	0	0
Flora South	3	1	6	0	0
Hord	5	0	3	0	0
Hord South	6	0	5	2	0
Ingraham	27	5	14	0	0
Iola South	12	3	9	0	0
Kenner	37	7	13	0	0
Kenner North	28	4	8	0	0
Kenner West	30	0	5	0	0
Noble West	1	0	1	0	0
Oskaloosa	36	0	11	0	0
Oskaloosa East	2	1	6	0	0
Oskaloosa South	1	0	0	1	0
Passport	40	9	19	0	0
Riffle	4	1	5	0	0
Schnell South	2	0	1	0	0
Stanford	15	3	15	0	0
Stanford South	13	5	6	0	1
Stanford West	1	2	6	0	0
Toliver East	4	0	8	0	0
Xenia	1	0	5	0	0
Xenia East	13	0	4	1	0
Clay, Effingham: Iola Consolidated	164	39	61	0	0
Sailor Springs Cons.	529	83	205	1	0
Clay, Wayne, Richland, Jasper:					
Clay City Consolidated	2253	772	769	21	1
Clinton: Bartelso East	7	0	5	1	0
Bartelso South	3	0	3	0	0
Bartelso West	3	5	8	0	0
Beaver Creek South	23	13	36	0	0
Boulder	29	7	14	0	0
Carlyle North	35	3	21	0	0

(a) For alphabetical list of oil and gas fields in Illinois, see page 53.

Wells in the New Pools*, July 1, 1952 (Continued)

County and Pool	Producing Wells	Abandoned Wells	Dry Holes	Drilling Wells	Locations
Carlyle South	1	0	3	1	0
Centralia West	4	5	9	0	0
Frogtown North	26	0	11	0	0
Hoffman	17	33	13	0	0
Keyesport	11	1	10	0	0
New Memphis	2	0	0	0	0
New Memphis South	1	0	1	2	0
Posey	1	1	7	0	0
Sandoval West	1	0	3	0	0
Shattuc	24	3	19	0	0
Clinton, Marion: Centralia	474	521	83	0	0
Coles: Mattoon	372	48	77	1	0
Westfield North	1	1	8	0	0
Cumberland: Hidalgo North	1	1	1	0	0
Cumberland, Effingham: Lillyville	8	0	7	0	0
Edgar: Dudley	58	10	40	0	0
Elbridge	34	4	8	0	0
Grandview	2	10	12	0	1
Edgar, Clark: Inclose	1	11	14	0	0
Edwards: Albion East	29	4	22	0	0
Bone Gap Consol.	31	18	21	2	1
Bone Gap East	1	1	6	0	0
Browns South	1	1	3	0	0
Ellery South	2	3	7	0	0
Maple Grove	26	13	19	0	0
Maple Grove East	20	6	16	0	0
Parkersburg South	4	2	9	0	0
Samsville	1	2	5	0	0
Samsville North	10	4	10	0	0
Samsville West	4	0	3	0	0
Edwards, Wabash: Browns	39	9	16	0	0
Edwards, Wayne: Bennington	41	5	10	1	0
Ellery	7	1	3	2	0
Mitchell	7	0	7	1	0
Edwards, White: Albion Consol.	307	40	113	4	1
Effingham: Bible Grove North	4	3	3	0	0
Eberle	6	0	3	0	0
Mason	4	8	9	0	0
Mason North	7	2	3	0	0
Fayette: Laclede	2	1	3	0	0
Patoka West	14	2	9	0	0
St. James	147	44	21	0	0
St. Paul	13	4	7	0	0
Fayette, Effingham: Louden	1995	165	231	1	1
Franklin: Akin	13	2	12	0	0
Akin West	6	0	6	0	0

Wells in the New Pools*, July 1, 1952 (Continued)

County and Pool	Producing Wells	Abandoned Wells	Dry Holes	Drilling Wells	Locations
Benton	153	90	17	0	0
Benton North	44	5	21	0	0
Bessie	1	0	2	0	0
Ewing	7	1	11	0	0
Sesser	17	7	13	2	0
Thompsonville East	6	0	5	1	0
Thompsonville North	50	20	42	0	0
Valier	1	0	1	0	0
West Frankfort	59	6	33	0	0
Whittington	17	1	26	0	0
Whittington South	10	0	4	0	0
Whittington West	9	4	5	0	0
Gallatin: Ab Lake	1	1	1	0	0
Ab Lake West	1	0	1	0	0
Cottonwood	5	1	9	0	0
Cottonwood North	10	0	6	0	0
Inman East Consol.	274	23	60	2	0
Inman West Consol.	143	22	89	3	0
Junction	2	16	14	0	0
Junction North	3	2	8	0	0
Omaha	39	7	34	1	0
Omaha East	1	0	2	0	0
Omaha South	1	0	1	0	0
Hamilton: Aden South	17	2	10	0	0
Belle Prairie	10	1	13	0	0
Blairsville West	8	2	10	0	0
Broughton	1	0	1	0	0
Bungay Consolidated	142	24	66	0	0
Cantrell	15	4	8	0	0
Cantrell North	6	0	5	1	0
Cantrell South	22	1	10	0	0
Dahlgren	4	39	12	0	0
Dale Consol.	691	169	177	2	0
Flannigan	9	0	7	0	0
Rural Hill West	2	0	2	0	0
Thackeray	45	5	20	0	0
Walpole	92	2	46	0	0
Walpole South	2	0	7	0	0
Hamilton, Saline: West End	8	3	10	0	0
Jackson: Elkville	1	0	3	0	0
Jasper: Bogota	7	1	4	0	0
Bogota South	18	5	11	0	0
Hidalgo	1	2	5	0	0
Hunt City East	1	0	0	0	0
Hunt City South	4	0	4	0	0
Newton	2	2	4	0	0
Newton West	1	1	2	2	0
Ste. Marie	16	6	9	0	0
Ste. Marie West	4	0	6	0	0
Willow Hill East	6	11	19	0	0

Wells in the New Pools*, July 1, 1952 (Continued)

County and Pool	Producing Wells	Abandoned Wells	Dry Holes	Drilling Wells	Locations
Jefferson: Belle Rive	3	2	6	0	0
Boyd	106	8	11	0	0
Coil West	7	8	5	0	0
Cravat	9	2	4	0	0
Divide	9	2	7	0	0
Divide East	34	5	17	0	0
Divide South	4	0	8	0	0
Divide West	40	7	8	0	0
Fitzgerrell	1	0	2	0	0
Ina North	1	0	3	0	0
Irvington East	2	0	2	0	0
King	32	6	32	0	0
Lynchburg	2	0	4	0	0
Markham City	11	8	9	0	0
Markham City West	32	2	12	0	0
Mt. Vernon	3	4	8	0	0
Nason	1	0	1	0	0
Reservoir	3	1	3	0	0
Roaches	7	6	10	0	0
Roaches North	32	2	6	0	0
Waltonville	3	1	6	0	0
Williams	14	1	4	0	0
Williams South	1	0	2	0	0
Woodlawn	128	47	31	1	0
Jefferson, Marion: Dix	91	9	18	1	1
Jefferson, Wayne: Markham City North	9	7	7	0	0
Lawrence: Beman	12	9	4	0	0
Beman East	3	2	3	0	0
Helena	2	3	10	0	0
Lancaster North	1	0	3	0	0
Ruark	16	8	28	0	0
Ruark West	4	0	0	8	1
Russellville (gas)	1	59	15	0	0
St. Francisville East	15	0	6	0	0
Sumner	1	1	6	1	0
Macoupin: Carlinville North	1	5	1	0	0
Plainview	1	0	5	0	0
Staunton	1	0	0	0	0
Madison: Livingston	31	6	82	0	0
Livingston East	1	0	1	0	0
Livingston South	13	1	23	0	0
Marine	134	11	27	0	0
St. Jacob	44	9	6	0	0
Marion: Alma	2	2	5	0	0
Exchange	2	0	4	0	0
Exchange North	1	0	3	0	0
Iuka	1	2	3	0	0
Kinmundy	2	0	7	0	0
Miletus	12	2	5	0	0
Odin	28	1	10	0	0

Wells in the New Pools*, July 1, 1952 (Continued)

County and Pool	Producing Wells	Abandoned Wells	Dry Holes	Drilling Wells	Locations
Patoka	98	72	34	0	0
Patoka East	51	8	7	0	0
Raccoon Lake	39	0	12	3	0
Salem	1986	485	93	0	0
Tonti	79	15	14	0	0
Wamac East	1	0	1	2	0
Marion, Clinton: Fairman	27	14	23	0	0
Montgomery: Mt. Olive	2	5	7	0	0
Raymond	3	7	23	0	0
Raymond East	5	0	6	0	0
Morgan: Waverly (gas)	8	0	3	2	0
Perry: Tamaroa	7	3	7	3	1
Richland: Amity	2	2	6	0	0
Calhoun Central	1	1	3	0	0
Calhoun East	5	0	9	0	0
Calhoun North	1	1	3	0	0
Claremont	1	0	2	0	0
Olney Consol.	49	39	45	0	0
Olney South	7	3	10	3	0
Passport South	2	0	5	0	0
Ritter	2	1	9	0	0
Ritter North	2	0	1	0	0
Schnell	2	2	7	0	0
Seminary	6	2	6	0	0
Stringtown	29	3	17	0	0
Richland, Edwards: Parkersburg Cons.	165	32	74	1	0
Parkersburg West	7	2	10	0	0
Richland, Jasper: Dundas East	52	6	37	0	0
Richland, Wayne: Calhoun Consol.	71	23	43	0	0
Saline: Eldorado	1	2	4	0	0
Francis Mills	1	0	2	0	0
Omaha West	2	0	3	0	0
Roland West	1	0	5	0	0
Saline, Hamilton: Long Branch	5	0	12	0	0
Shelby: Clarksburg	1	1	4	0	0
Lakewood	11	1	8	0	0
Shelbyville	1	4	6	0	0
Shelbyville East	1	0	2	0	0
Stewardson	6	0	1	0	0
Wabash: Bellmont	3	1	5	0	0
Browns East	39	10	17	0	0
Friendsville Central	1	2	3	0	0
Friendsville North	7	6	21	0	0
Gards Point	1	0	4	0	0
Keensburg South	7	1	19	0	0
Lancaster Central	5	9	6	0	0
Lancaster East	4	0	11	0	0
Lancaster South	5	2	7	0	0
Lexington	6	4	11	0	0
Lexington North	1	0	1	0	0
Mt. Carmel	299	114	78	5	0
Rochester	26	8	20	0	0

Wells in the New Pools*, July 1, 1952 (Continued)

County and Pool	Producing Wells	Abandoned Wells	Dry Holes	Drilling Wells	Locations
Wabash, Edwards: Berryville Consol.	12	5	21	0	0
Wabash, Lawrence: Lancaster	62	38	36	0	0
Washington: Beaucoup	2	0	1	0	0
Beaucoup South	10	0	1	0	0
Cordes	98	44	14	0	0
Dubois	11	12	15	0	0
Dubois West	1	0	4	0	0
Irvington	76	17	15	0	0
McKinley	7	10	12	0	0
Okawville	3	0	1	0	0
Richview	1	0	5	0	0
Wayne: Barnhill	36	42	24	0	0
Cisne North	8	3	8	0	0
Coil	12	5	10	1	0
Covington South	3	5	7	0	0
Ellery West	44	3	18	4	0
Fairfield	56	10	29	0	0
Fairfield East	2	0	4	0	0
Goldengate East	1	0	0	0	0
Goldengate North	2	1	1	0	0
Goldengate West	4	1	5	0	0
Half Moon	21	2	8	1	0
Johnsonville Consol.	319	62	75	0	1
Johnsonville North	1	0	5	0	0
Johnsonville South	14	7	13	0	0
Johnsonville West	15	5	14	0	0
Keenville	43	4	15	1	0
Keenville East	3	0	3	0	0
Locust Grove	6	0	8	0	0
Mayberry	3	4	8	1	0
Merriam	1	0	2	0	0
Mt. Erie North	3	4	15	0	0
Orchardville	3	0	3	1	0
Zenith	1	1	4	0	0
Zenith North	13	0	6	0	0
Zenith South	8	6	8	0	0
Wayne, Edwards: Massilon	2	1	3	0	0
Wayne, Hamilton: Aden Consol.	72	18	22	0	0
Wayne, White: Goldengate Consol.	123	35	61	2	0
White: Bend	16	0	11	1	0
Black River	1	0	1	0	0
Burnt Prairie South	1	0	1	0	0
Carmi	1	3	8	2	0
Carmi North	4	0	6	0	0
Centerville	5	1	6	0	0
Centerville East	75	10	24	1	1
Concord	85	14	19	1	0
Concord Central	8	1	5	0	0
Concord East Consol.	5	3	12	0	0
Concord North	4	0	4	0	0
Concord South	1	3	7	0	0

Wells in the New Pools*, July 1, 1952 (Continued)

County and Pool	Producing Wells	Abandoned Wells	Dry Holes	Drilling Wells	Locations
Crossville	2	4	5	0	0
Crossville West	1	0	0	0	0
Enfield	3	2	5	1	0
Epworth Consol.	25	4	16	4	0
Gossett	6	1	8	0	0
Herald North	4	1	5	0	0
Iron	41	35	19	0	0
Maunie East	1	0	2	0	0
Maunie North	45	8	13	0	0
Maunie South	104	22	32	0	1
Maunie West	3	2	5	1	0
New Harmony South	1	6	6	0	1
New Harmony South (Ind.)	6	0	2	0	0
New Haven Consol.	27	2	9	0	0
Phillipstown South	2	0	4	0	0
Stokes-Brownsville	150	39	51	0	0
Storms	162	51	34	1	0
Sumpter	7	1	13	0	0
Sumpter East	5	0	2	1	1
Sumpter South	9	0	12	0	0
Trumbull	17	6	17	1	0
White, Edwards: Phillipstown Consol.	284	66	139	0	1
White, Gallatin: Herald	165	28	98	5	0
Herald East	33	8	26	0	0
Roland	201	33	66	1	0
White, Hamilton, Wayne: Mill Shoals	142	41	54	1	0
White, Wabash, Edwards:					
New Harmony Consolidated	1429	389	420	4	1
Williamson: Marion	1	0	0	0	0
	17,642	4,772	6,127	123	16

* Fields discovered since January 1, 1936, with the exception of those which have been abandoned. For names of consolidated and abandoned pools, see pages 18, 19, and 53.

Illinois Completions and Production
Since January 1, 1936

			Production (Thousands of barrels)		
	Completions°	Producing Wells	New Fields	Old Fields 1,2/	Total 3/
1936	93	52			4,445
1937	449	292	2,884	4,542	7,426
1938	2,536	2,010	19,771	4,304	24,075
1939	3,617	2,970	90,908	4,004	94,912
1940	3,755	3,080	142,969	4,678	147,647
1941	3,807	2,925	128,993	5,145	134,138
1942	2,017	1,179	101,837	4,753	106,590
1943	1,791	1,090(20)a/	77,581	4,675	82,256
1944	1,991	1,229(12)	72,946	4,467	77,413
1945	1,763	1,094(15)	70,839	4,371	75,210
1946	2,362	1,387(17)	70,174	5,123	75,297
1947	2,046	1,102(22)	61,455	5,004	66,459
1948	2,489	1,316(21)	59,623	5,185	64,808
1949	2,741	1,447(32)	58,571	5,930	64,501
1950	2,894	1,328(23)	55,794	6,234	62,028
1951					
January	172	86	4,706	520	5,226
February	132	75(2)	3,989	439	4,428
March	96	35(1)	4,624	521	5,145
April	137	59(1)	4,495	501	4,996
May	222	75(1)	4,716	541	5,257
June	232	79(6)	4,382	511	4,893
July	281	102(5)	4,613	527	5,140
August	250	101(1)	4,628	539	5,167
September	242	93(4)	4,347	492	4,839
October	229	99(1)	4,721	542	5,263
November	188	66	4,478	493	4,971
December	202	77(1)	4,448	471	4,919
	2,383	947(23)	54,147	6,097	60,244
1952					
January	108	49(2)	4,605	526	5,131
February	96	48(4)	4,331	497	4,828
March	135	66(1)	4,456	516	4,972
April	123	46(1)	4,403	533	4,936
May	182	68(2)	4,306	545	4,851
June	200	87(5)	4,544*	555*	5,099**

1/ Production figures based on information furnished by oil companies and pipe line companies.
2/ Includes Devonian production at Sandoval and Bartelso.
3/ From the U. S. Bureau of Mines, except for the months since December 1950.
o Includes only oil and gas producers and dry holes.
a/ Figures in parentheses refer to number of producing wells included in total which had previously been completed as dry holes.
* Estimated by Illinois State Geological Survey.
** Estimated by Illinois State Geological Survey from Oil and Gas Journal Report.

ECONOMIC STATEMENT

Mineral Economics Section

Crude oil from Illinois is marketed in substantial quantities in both the Central Refining District and in the western part of the Appalachian Refining District (District #2). The table shows the ratio of production in Illinois to runs-to-stills and includes both the Central Refining District and District No. 2 of the Appalachian Refining District.

	Domestic Runs-to-stills Central and Appalachian (District No. 2) Refining District*	Production in Illinois Thousands of barrels	Illinois' Percent of Runs-to-stills
1951			
April	35,779	4,996	14.0
May	38,879	5,257	13.5
June	38,595	4,893	12.7
July	39,977	5,140	12.9
August	39,548	5,167	13.1
September	37,255	4,839	13.0
October	37,929	5,263	13.9
November	39,710	4,971	12.6
December	41,334	4,919	11.9
1952			
January	41,967	5,131	12.2
February	38,602	4,828	12.5
March	40,996	4,972	12.1
April	38,708**	4,936	12.7
May	a/	4,851	a/

* U. S. Bureau of Mines Monthly Petroleum Statements.
** Estimated by Illinois State Geological Survey.
a/ Not available.

Shipments of Illinois Crude Petroleum
(Thousands of barrels)

1951	Ill.	Ind.	Ky.	Mich.	N.Y.	Ohio	Penn.	W.Va.	Wisc. Minn.
March	3,058	377	345	209	420	2,510	209	17	-
April	2,307	320	1	335	368	1,432	49	17	-
May	2,951	331	1	388	464	2,113	37	-	-
June	2,672	372	135	347	422	2,220	55	-	-
July ½	2,109	381	109	390	371	1,941	56	17	1
August	2,053	408	1	431	440	1,961	41	2	2
September	1,997	261	8	276	355	1,791	52	17	7
October	2,103	336	15	319	451	1,791	42	35	8
November	1,962	351	322	456	402	2,053	86	23	3
December	1,838	352	204	465	406	2,007	73	11	41
1952									
January	1,785	419	248	462	476	2,529	82	31	98
February	2,001	355	111	329	409	2,214	42	3	2
March	2,074	515	106	462	453	1,984	71	40	2

Stocks on Hand of Crude Petroleum and Principal Refined Products a/

(In thousands of barrels)

Month (End of Month)	Year	Stocks of Crude Petroleum		Gasoline		Kerosene		Distillate Fuel Oil		Residual Fuel Oil	
		U.S.	Dist. No. 2 b/	U.S.	Central Rfg. Dist. c/	U.S.	Central Rfg. Dist. c/	U.S.	Central Rfg. Dist. c/	U.S.	Central Rfg. Dist. c/
May	1946	221,592	79,658	93,960	19,716	12,741	1,734	33,885	4,962	38,932	3,396
May	1947	237,768	69,828	95,209	18,384	12,609	1,352	34,279	3,170	39,992	2,887
May	1948	223,820	66,675	108,552	21,969	15,711	2,752	40,781	4,998	48,788	4,345
May	1949	273,912	81,932	121,602	27,457	21,546	3,639	58,381	9,166	63,576	5,551
May	1950	239,877	68,236	121,035	23,923	17,304	3,124	42,739	6,044	39,482	2,835
May	1951	248,418	79,600	132,261	29,531	20,331	3,642	55,273	10,578	39,317	3,927
June	1951	248,170	79,135	127,595	28,617	24,169	4,710	67,839	13,743	41,566	4,361
July	1951	250,847	79,039	121,482	26,838	27,277	6,034	79,437	16,589	45,163	5,128
August	1951	254,276	82,859	114,446	25,035	30,241	6,813	87,432	18,798	47,243	5,669
September	1951	254,900	83,993	114,147	24,809	33,106	7,680	96,241	20,579	48,212	6,063
October	1951	262,266	86,562	108,800	22,649	33,382	7,411	102,561	21,459	48,415	6,504
November	1951	261,100	87,360	112,028	24,548	29,948	6,204	94,917	18,597	45,378	6,021
December	1951	255,783	85,309	124,982	28,500	24,933	5,146	80,785	15,892	42,063	5,715
January	1952	254,007	83,702	144,339	32,639	22,679	4,200	66,969	12,264	39,523	5,287
February	1952	255,900	83,159	151,912	34,575	18,530	3,432	55,369	9,514	38,295	5,307
March	1952	259,126	83,875	160,689	36,601	16,817	2,938	48,750	8,200	37,971	5,158
April 26	1952	264,781 d/	e/	155,367	35,995	18,546	3,031	51,274	8,254	38,526	4,887
May 31	1952	288,026 d/	e/	121,894	25,563	19,050	3,329	50,966	8,948	38,523	4,361
June 14	1952	284,906 d/	e/	121,993	25,760	21,086	3,847	57,944	10,727	40,889	5,021

a/ U. S. Bureau of Mines, Monthly Petroleum Statements for May 1946 - March 1952.
b/ Includes the states of Illinois, Indiana, Kansas, Kentucky, Missouri, Michigan, Ohio, Oklahoma.
c/ Central Refining District is identical with the Bureau of Mines "Illinois, Indiana, Kentucky, etc." and comprises refineries in Illinois, Indiana, Kentucky, Michigan, Western Ohio, and Wisconsin.
d/ U. S. Bureau of Mines.
e/ Not available.

Crude Oil Production in the United States

(Calculated from weekly report of the Oil and Gas Journal)

	Production (Thousands of barrels) June, 1952*	Daily Average Production for June (Thousands of barrels)	Per Cent of Total
Texas	80,985	2,700	43.9
California	29,627	988	16.1
Louisiana	19,961	665	10.8
Oklahoma	15,433	514	8.4
Kansas	8,739	291	4.7
Wyoming	5,580	186	3.0
Illinois	5,099	170	2.8
New Mexico	4,949	165	2.7
Mississippi	2,917	97	1.6
Arkansas	2,411	80	1.3
Colorado	2,386	80	1.3
Eastern Fields	1,762	59	1.0
Michigan	1,116	37	.6
Kentucky	1,017	34	.6
Indiana	985	33	.5
Montana	829	28	.5
Nebraska	195	7	.1
Utah	128	4	.1
Alabama	83	3	-
North Dakota	77	3	-
Florida	52	2	-
	184,331	6,146	100.0

* Cumulative production for January through June not available.

The
GEOLOGIC COLUMN FOR SOUTHERN ILLINOIS
and the list of
OIL AND GAS PRODUCING STRATA IN ILLINOIS

formerly included with each issue of the Drilling Report will be furnished at the beginning of each subscription period, as a supplement. Please retain said supplement for your reference.

LIST OF POOLS INCORPORATED INTO OTHER POOLS
BY CONSOLIDATION

Original Pool Name	Present Pool Assignment	Date of Consolidat.
Aden North	Aden Consol.	1944
Albion North	Albion Consol.	1944
Barnhill East	Goldengate Consol.	1944
Bible Grove Consol.	Sailor Springs Consol.	1949
Bible Grove East	Sailor Springs Consol.	1948
Blairsville	Bungay Consol.	1951
Bone Gap South	Bone Gap Consol.	1952
Bonpas	Parkersburg Consol.	1951
Bonpas West	Parkersburg Consol.	1944
Boos	Clay City Consol.	1941
Boos East	Clay City Consol.	1947
Boos North	Clay City Consol.	1948
Boyleston Consol.	Clay City Consol.	1948
Brownsville	Stokes-Brownsville	1946
Burnt Prairie	Goldengate Consol.	1947
Calvin	New Harmony Consol. & Phillipstown Consol.	1941
Calvin North	Phillipstown Consol.	1948
Cisne	Clay City Consol.	1948
Covington	Clay City Consol.	1944
Covington East	Clay City Consol.	1948
Cowling	New Harmony Consol.	1947
Dead River	New Haven Consol.	1950
Dundas Consol.	Clay City Consol.	1948
Enterprise	Clay City Consol.	1941
Enterprise West	Clay City Consol.	1941
Epworth East	Epworth Consol.	1951
Friendsville	New Harmony Consol.	1949
Friendsville South	New Harmony Consol.	1949
Gallagher	Calhoun Consol.	1946
Geff	Clay City Consol.	1947
Geff West	Clay City Consol.	1948
Grayville	Phillipstown Consol.	1948
Grayville West	Albion Consol.	1949
Griffin	New Harmony Consol.	1941
Hoodville	Dale Consol.	1943
Hoosier	Sailor Springs Consol.	1948
Hoosier North	Sailor Springs Consol.	1948
Ingraham West	Sailor Springs Consol.	1948
Inman	Inman West Consol.	1950
Inman Central	Inman West Consol.	1949
Inman North	Inman West Consol.	1949
Inman South	Inman West Consol.	1950
Keensburg Consol.	New Harmony Consol.	1948
Lancaster West	Berryville Consol.	1949
Leech Consol.	Goldengate Consol.	1948
Mason South	Iola Consol.	1948
Maud Central	New Harmony Consol.	1949
Maud Consol.	New Harmony Consol.	1951
Maud North Consol.	New Harmony Consol.	1951
Maud West	New Harmony Consol.	1948

LIST OF POOLS INCORPORATED INTO OTHER POOLS BY CONSOLIDATION (Continued)

Original Pool Name	Present Pool Assignment	Date of Consolidation
Maunie	Maunie South	1948
Mt. Carmel West	New Harmony Consol.	1948
Mt. Erie	Clay City Consol.	1944
Mt. Erie South	Clay City Consol.	1948
New Haven North	Concord East Consol.	1950
New Haven West	Inman East Consol.	1949
Noble	Clay City Consol.	1948
Noble North	Clay City Consol.	1948
Noble South	Clay City Consol.	1948
Olney East	Olney Consol.	1949
Parkersburg North	Parkersburg Consol.	1951
Patton	Allendale	1948
Patton West	Allendale	1948
Roundprairie	Johnsonville Consol.	1941
Rural Hill	Dale Consol.	1951
Sailor Springs South	Sailor Springs Consol.	1942
Sailor Springs West	Sailor Springs Consol.	1949
Sims	Johnsonville Consol.	1948
Sims North	Johnsonville Consol.	1945
Springerton	Bungay Consol.	1946
West Frankfort South	West Frankfort	1948
West Liberty	Clay City Consol.	1941
Willow Hill Consol.	Clay City Consol.	1948
Willow Hill North	Clay City Consol.	1947
Woburn South	Woburn Consol.	1950

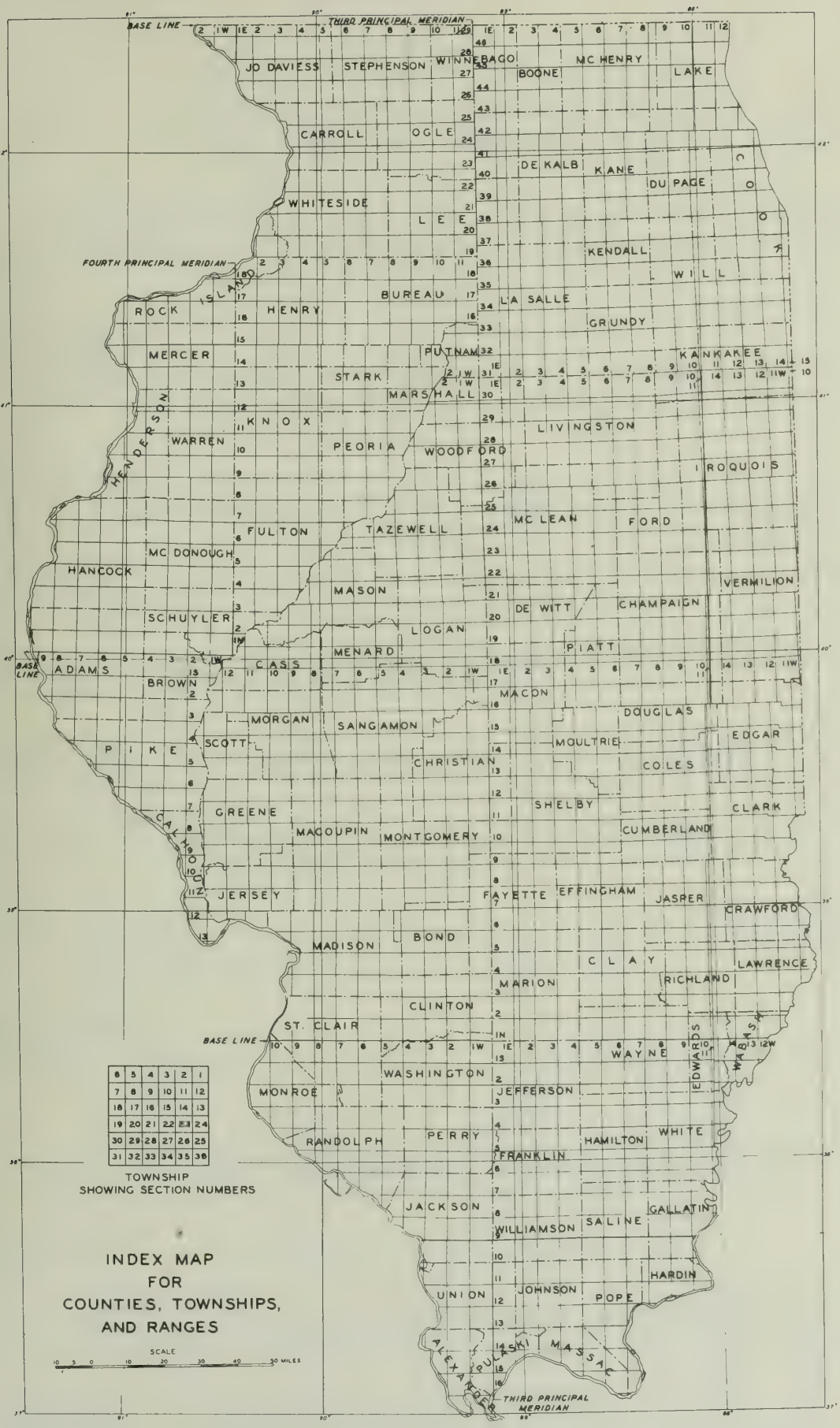

INDEX MAP
FOR
COUNTIES, TOWNSHIPS,
AND RANGES

DRILLING BY COUNTIES
WELLS COMPLETED BETWEEN JUNE 4 AND JULY 2, 1952,
AND WILDCAT WELLS DRILLING ON JULY 2

(Abbreviations used in this report will be found on the last page.)
(Errata, old wells deepened, reconditioned old wells follow list of drilling wells.

ALEXANDER COUNTY

17S, 2W, Dog Tooth Twp.
15, 650' from N. line, 340' from W. line, NW NW. Vick Oil Co. #1 Smith. SD 1828' 7-2-52 Spd. 5-2-51 WF*

BOND COUNTY

4N, 2W, Tamalco Twp.
5, NW SW SE. A. Valter #1 Albers. Drlg. 2412' 7-2-52 Spd. 6-19-52 WF.

4N, 3W, Mills Twp.
24, NW SE NW. Shulman Bros. #1 C. L. Smith. D&A 7-1-52 TD 2556' Silurian ls., top 2495' Spd. 5-26-52 Beaver Creek North Pool.

33, NE SW NW. J. C. Nickerson #1 E. Utlaut. D&A 6-24-52 TD 1069' PB 1063' Bethel ss., top 1059' Spd. 5-13-52 WF.

4N, 4W, Burgess Twp.
35, NW SE SW. Carter #1 Morey. Crg. 2282' 7-2-52 Spd. 6-17-52 WF.

5N, 4W, Old Ripley Twp.
16, NE SE NW. Wm. Montgomery #1 J. C. Arnold. D&A 6-24-52 TD 996' Ste. Genevieve ls., top 990' Spd. 6-10-52 WF.

6N, 4W, Shoal Creek Twp.
22, NE SE NE. R. N. File #1 Wm. Grunner. D&A 6-10-52 TD 900' Ste. Genevieve ls., top 884' Spd. 4-30-52 WN (Sorento Pool).

CHRISTIAN COUNTY

12N, 1E, Pana Twp.
22, NW NE SE. Howard L. Cooper #1 Kenneth Long. Spd. 6-30-52 WN** (Assumption South Pool).

27, 330' from S. line, 2310' from E. line, SE. H. F. Robison #1 Ferre Bros. D& 6-24-52 TD 2702' Chattanooga sh., top 2542' Spd. 2-21-52 WN (Pana Pool).

13N, 1W, May Twp.
24, SW SW NW. Sun Oil Co. #1 C. W. Pritchett. LOC 7-2-52 WF.

13N, 2W, Taylorville Twp.
25, NW SE SE. J. W. Miloncus #1 M & M Ranch. D&A 7-1-52 TD 820' Spd. 9-20-51 WF.

* Wildcat far - more than 2 miles from production.
** Wildcat near - from ½ to 2 miles from production.

CLARK COUNTY

9N, 13W, Orange Twp.
7, NW SW SW. W. E. Camp #2 McNary. D&A 6-24-52 TD 599' Pennsylvanian ss., top 530' Martinsville Pool.

9N, 14W, Johnson Twp.
12, SE NW SE. McNary & Connelly #1 O. Smith. D&A 6-17-52 TD 580' Pennsylvanian ss., top 483' Spd. 6-4-52 Martinsville Pool.

26, SW NE NE. O. G. Husk #1 J. Baxter. D&A 6-17-52 TD 695' Pennsylvanian ss., top 432' Spd. 5-28-52 Johnson South Pool.

10N, 11W, Darwin Twp.
3, SE SE NW. T. S. Doran #1 R. C. Maurer. D&A 6-10-52 TD 2490' Devonian ls., top 2339' Spd. 5-24-52 WF.

11N, 14W, Parker Twp.
18, 495' from N. line, 1545' from W. line, Sec. G. H. Greene #1 C. Lee. Temp. Abd. 7-1-52 TD 415' Pennsylvanian ss., top 312' Spd. 3-12-52 Westfield Pool.

CLAY COUNTY

2N, 5E, Xenia Twp.
11, SW NE SE. W. W. Dayton #1 Baity. Comp. 7-1-52 IP 32 BOP & 7 BW TD 2535' Cypress ss., top 2525' Spd. 6-1-52 Xenia East Pool.

11, NE SE SW. W. W. Dayton #1 W. C. Flick. Comp. 7-1-52 IP 42 BOP & 85 BW TD 2565' PB 2559' Cypress ss., top 2553' Spd. 5-23-52 Xenia East Pool.

11, SW NE NE. W. W. Dayton #2 E. J. Woomer. Comp. 6-10-52 TD 2520' IP 96 BOP Cypress ss., top 2515' Spd. 5-15-52 Xenia East Pool.

2N, 7E, Stanford Twp.
4, NW SW SW. J. G. Brown & Assoc. #1 George Denning. D&A 6-17-52 TD 3125' Ste. Genevieve ls., top 3032' Spd. 6-4-52 WN (Stanford South Pool).

3N, 6E, Harter Twp.
33, SE SE NE. C. E. Brehm #1 Ed. L. Sparlin. D&A 7-1-52 TD 3125' Ste. Genevieve ls., top 3014' Spd. 6-24-52 WN (Flora South Pool).

3N, 7E, Stanford Twp.
23, W½ SW SW. Murvin & Steber #1 L. Hubbell Comm. D&A 6-17-52 TD 2780' Cypress ss., top 2692' Spd. 5-30-52 Stanford Pool.

4N, 5E, Oskaloosa Twp.
28, NE NE NW. T. B. Dirickson #1 Zink. RURT 7-2-52 WN (Oskaloosa Pool).

4N, 6E, Louisville Twp.
12, SW SW SE. Dot Drlg. Co. (Nash Redwine) #1 Dawkins. D&A 6-10-52 TD 2983' Ste. Genevieve ls., top 2858' Spd. 5-26-52 WF.

5N, 7E, Bible Grove Twp.
12, SE SW SE. Ralph C. Halbert #1 Heronymus. D&A 7-1-52 TD 2944' Ste. Genevieve ls., top 2844' Spd. 6-22-52 WN (Sailor Springs Cons. Pool).

CLAY COUNTY (Continued)

5N, 7E, Bible Grove Twp.
33, NW NW SE. N. V. Duncan #1 Newby. Drlg. 2683' 7-2-52 Spd. 6-24-52 WN (Sailor Springs Cons. Pool).

CLINTON COUNTY

1N, 2W, Lake Twp.
21, NW NW SE. Sun Oil Co. #1 R. W. Schnitzmeyer. D&A 6-24-52 TD 2760' Silurian ls., top 2726' Spd. 6-5-52 WN (Posey Pool).

1N, 3W, Santa Fe Twp.
11, E½ SW NE. Paul Schoendienst #1 John Hodapp. D&A 6-24-52 TD 2626' Silurian ls., top 2598' Spd. 6-6-52 WN (Carlyle South Pool).

1N, 3W, Lake Twp.
24, SW NW SW. Q. B. Mitchell #1 W. F. Weihe. D&A 6-10-52 TD 2691' Silurian ls. top 2676' Spd. 5-25-52 Bartelso East Pool.

2N, 2W, Clement Twp.
24, NE NW NE. Collins Bros. #1 M. H. Diekemper. D&A 7-1-52 TD 2945' Devonian ls., top 2831' Spd. 6-11-52 WF.

2N, 3W, Wade Twp.
6, 330' from N. line, 330' from W. line, S½ Frac. NW. Shulman Bros. #1 Dorries. D&A (SO) 6-17-52. Ste. Genevieve ls., top 1144' Spd. 5-18-52 Acidized 2500 gals. Frogtown North Pool. TD 1232'

2N, 4W, Breese Twp.
23, 920' from S. line, 1220' from E. line, Sec. Superior #1 Beeze-Trenton Mining Co. : D&A (SO) 7-1-52 TD 3242' Trenton ls., top 3169' Spd. 5-29-52 WF.

3N, 3W, Wheatfield Twp.
3, SW SW NE. P. Fulk #1 G. B. Ruckner. D&A 6-10-52 TD 2500' Silurian ls., top 2461' Spd. 2-22-51 WN (Beaver Creek Pool).

4, NE SE NW. A. J. Hammer #1 S. J. Iberg. Drlg. 2292' 7-2-52 Spd. 6-19-52 WF.

3N, 4W, St. Rose Twp.
36, 990' from S. line, 920' from E. line, SE SW. Mark Twain Oil #1 Hummert. D&A 6-10-52 TD 2316' Devonian ls., top 2289' Spd. 5-28-52 Frogtown North Pool.

1S, 5W, Looking Glass Twp.
8, NE NW NE. Mark Twain #1 P. Krausz. D&A 6-24-52 TD 2101' Devonian ls., top 2025' Spd. 6-14-52 WN (New Memphis Pool).

9, N½ NE NE. Columbus Explor. #1 C. R. Siegmund. Drlg. 1725' 7-2-52 Spd. 6-20-52 WN (New Memphis Pool).

COLES COUNTY

11N, 9E, Pleasant Grove Twp.
11, 105' from S. line, 330' from E. line, NW SW. Herbert Mellein #1 Everett Cassady. Drlg. 194' 7-2-52 Spd. 6-27-52 WF.

CRAWFORD COUNTY

6N, 11W, Lamotte Twp.

2, NE SE SE. Pure Oil #1 Treadway Cons. D&A 6-10-52 TD 1690' Ste. Genevieve ls., top 1585' Spd. 5-14-52 WF.

6N, 12W, Honey Creek Twp.

28, NE SW SE. Ervin & Bassett #3 O. Clark. Comp. 7-1-52 IP 23 BOP & 7 BW TD 1053' Pennsylvanian ss., top 1038' Spd. 6-12-52 New Hebron Pool.

28, 280' from S. line, 330' from W. line, NE SE. Ervin & Bassett #1 Garrard Comm. Comp. 6-24-52 IP 18 BOP & 5 BW TD 1052' Pennsylvanian ss., top 1016' Spd. 5-23-52 Shot 40 qts. New Hebron Pool.

28, NW SE SE. Ervin & Bassett #1 Geeseman. Comp. 6-24-52 IP 20 BOP & 20 BW TD 1057' Pennsylvanian ss., top 1034' Spd. 5-8-52 Shot 38 qts. New Hebron Pool.

30, NW NE NE. E. V. Sanders #1 W. Frost. Comp. 6-17-52 IP 3 BOP & 3 BW TD 997' PB 993' Pennsylvanian ss., top 950' Spd. 4-28-52 Shot 100 qts. New Hebron Pool.

6N, 13W, Oblong Twp.

10, SE SE NE. Redfern Oil #1 Wakefield. Comp. 7-1-52 IP 3 BOP & 1 BW TD 1033' PB 987' Pennsylvanian ss., top 930' Spd. 5-20-52 Shot 25 qts. Main Pool.

6N, 13W, Martin Twp.

24, NW NW SW. Ryan Oil #1 Bridewell. Comp. 7-1-52 TD 998' IP 5 BOP & 5 BW Pennsylvanian ss., top 982' Spd., 5-20-52 Shot 35 qts. Main Pool.

28, SE NE SE. W. L. Pickens #11 E. F. Tohill. Comp. 7-1-52 TD 961' IP 2 BOP & 1 BW Pennsylvanian ss., top 934' Spd. 5-29-52 Shot 48 qts. Main Pool.

7N, 12W, Robinson Twp.

7, NW SW NE. C. R. Richardson #0-5 D. J. Crebs Unit. Comp. 6-10-52 IP 2 BOP & 2 BW TD 1108' PB 985' Pennsylvanian ss., top 940' Spd. 5-9-52 Shot 50 qts. Main Pool.

7N, 12W, Robinson Twp.

7, NW SW SE. G. H. Wickham #1 F. Clement. Comp. 6-10-52 IP 4 BOP & 1 BW TD 1020' PB 1006' Pennsylvanian ss., top 981' Spd. 5-10-52 Shot 40 qts. Main Pool.

8N, 12W, Prairie Twp.

8, SE SW SW. Lambert & Hood #1 Chapman. D&A 6-17-52 TD 1010' Pennsylvanian ss. top 975' Spd. 5-28-52 Main Pool.

CUMBERLAND COUNTY

11N, 10E, Union Twp.

28, SE NE SW. R. J. Steven #1 J. L. Cutright. D&A 7-1-52 TD 950' Pennsylvanian ss., top 940' Spd. 6-17-52 WF.

DOUGLAS COUNTY

14N, 10E, Bowdre Twp.

17, 330' from W. line, 0' from N. line, NW NE. H. R. Lippitt #1 Green-Martin Comm. D&A 6-17-52 TD 1078' Devonian ls., top 985' Spd. 5-6-52 WF.

DOUGLAS COUNTY (Continued)

16N, 9E, Camargo Twp.
3, NW NW NE. E. Paul Spicer #1 Barrick. LOC 7-2-52 WF.

EDGAR COUNTY

12N, 14W, Kansas Twp.
12, NE NE NW. E. Zink #2 Pinnell. Drlg. 370' 7-2-52 Spd. 6-25-52 WN (Inclose Pool).

13N, 11W, Elbridge Twp.
33, NE NW SW. Pure Oil Co. #1 Chancy Rhoads. D&A 6-24-52 TD 1340' Salem ls., top 1282' Spd. 6-13-52 WF.

13N, 13W, Buck Twp.
2, NW SW SW. A. T. Stoehr & E. C. Myers #1 O'Hara. D&A 7-1-52 TD 625' Pennsylvanian ss., top 430' Spd. 6-19-52 WN (Dudley Pool).

14N, 13W, Shiloh Twp.
2, NW NE NE. M. L. Livengood #1 J. & W. P. Englum. SD 7-2-52 Spd. 11-26-51 WF.

16N, 11W, Prairie Twp.
30, C E½ NW SW. James Ruston #1 Greenwalt. D&A 6-17-52 TD 1657' Devonian ls., top 1649' Spd. 5-26-52 WF.

EDWARDS COUNTY

1N, 10E, Salem Twp.
1, N½ SE SE. Calvert Drlg., Inc. #1 Lambright. D&A 7-1-52 TD 3249' Ste. Genevieve ls., top 3174' Spd. 6-17-52 Maple Grove East Pool.

13, NW SE NW. R. Workman #4 Luther. Comp. 7-1-52 IP 20 BOP & 150 BW TD 2459' Waltersburg ss., top 2454' Spd. 5-31-52 Maple Grove East Pool.

1N, 11E, Salem Twp.
6, 334' from N. line, 330' from E. line, Frac. SE. Calvert Drlg. Co. #1 Yonaka. Comp. 6-10-52 IP 42 BOP & 200 BW TD 3252' PB 3242' McClosky ls., top 3211' Spd. 5-14-52 Maple Grove East Pool.

2N, 14W, Salem Twp.
32, SW NW SE. Ryan Oil Co. #1 F. Abernathy et al. Tstg. 7-2-52 Spd. 6-7-52 WN (Parkersburg Cons. Pool).

1S, 10E, Shelby Twp.
11, NE SW NE. Calvert Drlg. #1 R. Lee. WOC 7-2-52 Spd. 6-29-52 WN (Bone Gap Cons. Pool).

1S, 10E, Albion Twp.
23, SE SW SE. Floyd & Henson #1 W. Smith. D&A 6-10-52 TD 3305' Ste. Genevieve ls., top 3199' Spd. 4-28-52 WN (Bone Gap Cons. Pool).

1S, 14W, Bone Gap Twp.
7, NW SE NW. Miami Oper. Co. #1 O. Hocking. D&A (CDU)*** 7-2-52 Spd. 6-22-52 WN (Bone Gap Cons. Pool).

18, SW SE SW. V. R. Gallagher #3 Racster. Comp. 7-1-52 IP 98 BOP & 20 BW TD 2315' Waltersburg ss., top 2310' Spd. 5-17-52 Bone Gap Cons. Pool.

*** Completion data unreported; will be given when available; not included in total completions for month.

EDWARDS COUNTY (Continued)

1S, 14W, Bone Gap Twp.

18, 330' from S. line, 740' from E. line, NE SW. V. R. Gallagher #1 P. Schmidt. Comp. 7-1-52 IP 150 BOP TD 3141' PB 2896' Bethel ss., top 2878' Spd. 4-28-52 Shot 20 qts. Bone Gap Cons. Pool. NEW PAY IN POOL.

18, SW NW NW. V. R. Gallagher #4 Wm. Smith. Comp. 6-10-52 IP 20 BOP & 4 BW TD 3189' PB 2329' Waltersburg ss., top 2310' Spd. 4-9-52 Shot 5 qts. Bone Gap Cons. Pool.

19, NE NW NW. Cullum & Lawhead #2 Bone. Comp. 6-10-52 IP 360 BOP TD 2315' Waltersburg ss., top 2298' Spd. 5-22-52 Bone Gap Cons. Pool.

2S, 10E, Albion Twp.

11, NE NW SE. D. Baines #1 Balding-Albion Brick Co.-Gillard. D&A (CDU) 7-2-52 Spd. 5-15-52 WN (Albion Cons. Pool.

24, 356' from S. line, 304' from E. line, SW NE. Jarvis Bros. et al #1-B H. Wick. Comp. 7-1-52 IP 23 BOP & 3 BW TD 1545' Bridgeport ss., top 1516' Spd. 5-31-52 Shot 34 qts. Albion Cons. Pool.

2S, 10E, Ellery Twp.

31, NW NE SW. N. V. & W. Duncan #1 G. Jones. D&A 6-24-52 TD 3404' Ste. Genevieve ls., top 3251' Spd. 6-4-52 WN (Mitchell Pool).

2S, 10E, Dixon Twp.

31, NW NW SE. A. J. Slagter, Jr. #1 C. Vallette. POP 7-2-52 Spd. 11-1-51 WN (Mitchell Pool).

3S, 10E, Dixon Twp.

17, W½ SW NE. Taylor-Schumacher #1 Harry Perkins. Drlg. 3285' 7-2-52 Spd. 6-20-52 WN (Ellery South Pool).

EFFINGHAM COUNTY

6N, 4E, West Twp.

12, NE NE SW. T. S. Doran #1 Dodge. D&A 7-1-52 TD 2455' Ste. Genevieve ls., top 2335' Spd. 6-24-52 WF.

6N, 5E, Mason Twp.

7, NW NW SW. T. S. Doran #1 Abraham. MIRT 7-2-52 WF.

21, NW NW NE. George & Wrather #1 M. L. Gibson. D&A 6-17-52 TD 2577' Ste. Genevieve ls., top 2470' Spd. 5-31-52 WN (Mason Pool).

6N, 7E, Lucas Twp.

31, SE NE SE. Buren MacGregor #1-A W. Mellendorf. Temp. Abd. 7-1-52 TD 2914' St. Louis ls., top 2906' Spd. 8-29-51 Acidized 1500 gals. Sailor Springs Cons. Pool.

31, NE NE SE. B. MacGregor #2 Mellendorf. Temp. Abd. (SO) 7-1-52 TD 2914' Ste. Genevieve ls., top 2776' Spd. 9-11-51 Acidized 1000 gals. Sailor Springs Cons. Pool.

8N, 5E, Summit Twp.

33, SE NW NW. Pure #1 W. J. Dammerman. D&A 6-10-52 TD 3938' Silurian ls., top 3873' Spd. 5-13-52 WF.

FAYETTE COUNTY

8N, 1E, Ramsey Twp.
9, SE SW NW. W. W. Dayton #1 F. H. Meier. LOC 7-2-52 WF.

8N, 3E, Loudon Twp.
24, 330' from N. line, 650' from E. line, SW SE. W. L. Belden #4 Oliver Comm. Comp. 6-10-52 IP 25 BOP & 2 BW TD 1570' Cypress ss., top 1526' Spd. 5-19-52 Shot 60 qts. Louden Pool.

25, NE NW NE. W. L. Belden #3 W. Grames. D&A 7-1-52 TD 1575' Cypress ss., top 1532' Spd. 6-25-52 Louden Pool.

28, 100' from S. line, 25' from W. line, NE SW. Carter Oil #G-2 C. Hopper. Comp. 7-1-52 IP 110,000 cu. ft. gas. TD 1109' Tar Springs ss., top 1104' Spd. 6-6-52 Acidized 100 gals. Louden Pool.

9N, 1E, Ramsey Twp.
19, SE SE NE. Sun #1 Henry Sommers. Drlg. 2640' 7-2-52 Spd. 6-18-52 WF.

FRANKLIN COUNTY

5S, 1E, Goode Twp.
33, NW SW NW. G. H. Smith et al #1 J. W. Johnson. SD 7-2-52 Spd. 4-19-52 WF.

7S, 4E, Cave Twp.
6, SE SE SW. Collins Bros. #1 G. Ward. D&A (CDU) 7-2-52 Spd. 6-2-52 WF.

GALLATIN COUNTY

7S, 8E, Omaha Twp.
33, NW SW NE. J. G. Brown #1 Duckworth. D&A 6-24-52 TD 2013' Tar Springs ss., top 1995' Spd. 6-17-52 Omaha Pool.

8S, 9E, Ridgway Twp.
27, NE SW SE. Nation Oil Co. #1 J. W. McCormick. Comp. 6-17-52 IP 6 BOP TD 2504' Cypress ss., top 2483' Spd. 5-6-52 Shot 35 qts. Inman West Cons. Pool.

8S, 10E, New Haven Twp.
5, NW SE NE. W. C. McBride #2 J. C. Lightner. D&A 6-24-52 TD 2904' Ste. Genevieve ls., top 2799' Spd. 6-9-52 Inman East Cons. Pool.

28, SW SE NE. Inland Producers #1 A. A. Pielemeier. Spd. 6-30-52 WN (Inman East Cons. Pool).

9S, 10E, Shawnee Twp.
12, SW SE SW. J. F. Ashoff, Jr. #1 Allen Gray Est. MIRT 7-2-52 WF.

HAMILTON COUNTY

3S, 7E, Crouch Twp.
20, SE SW NE. C. E. Brehm #1 Hayden. D&A 7-1-52 TD 3406' Ste. Genevieve ls., top 3293' Spd. 6-20-52 Aden South Pool.

4S, 6E, South Crouch Twp.
12, NW SE SW. Stanford Oil Co. #1 B. K. Leach "A". Drlg. 3300' 7-2-52 Spd. 6-15-52 WN (Belle Prairie Pool).

HAMILTON COUNTY (Continued)

4S, 7E, Beaver Creek Twp.

3, SE SE SE. Texas Co. #1 C. Epperson. LOC 7-2-52 WN (Bungay Cons. Pool).

16, SW SW NE. W. Duncan #2 L. W. Walker. Comp. 6-24-52 IP 75 BOP & 24 BW TD 3288' PB 3266' Aux Vases ss., top 3273' Spd. 5-4-52 Shot 40 qts. Bunga Cons. Pool.

5S, 5E, Knight Prairie Twp.

25, NW NW NW. Frank W. Young #1 Harry Leslie. LOC 7-2-52 WN (Rural Hill Nort Pool).

34, SW SE NE. Mark Twain Oil Prod. #1 Clark. D&A (SO) 6-10-52 TD 3430' Ste. Genevieve ls., top 3278' Spd. 11-9-51 WN (Rural Hill North Pool).

6S, 5E, Flannigan Twp.

23, SW SE SW. E. H. Kaufman #1 N. J. & A. Flannigan. Comp. 6-17-52 IP 21 BOP & 25 BW TD 3370' PB 3254' Lower Ohara ls., top 3204' Spd. 4-30-52 Acidized 3000 gals. Dale Cons. Pool.

26, NE NW NW. Stewart Oil Co. #1 Link. D&A 6-17-52 TD 3382' Ste. Genevieve l top 3212' Spd. 6-6-52 Dale Cons. Pool.

6S, 6E, Twigg Twp.

4, SE SW SE. H. V. Spires #1 Mary's Chapel School Comm. Comp. 6-10-52 IP 138 BOP & 75 BW TD 3084' Aux Vases ss., top 3067' Spd. 5-7-52 Dale Cons. Poo

8, NW SE SW. Stewart Oil Co. #2 A. Dial. Comp. 6-24-52 IP 151 BOP TD 3182' PB 3160' Lower Ohara ls., top 3142' Spd. 5-23-52 Dale Cons. Pool.

8, NE SW SE. Stewart Oil #1 E. Oglesby. Comp. 6-10-52 IP 130 BOP TD 3280' P 3190' Rosiclare ss., top 3151' Spd. 4-23-52 Dale Cons. Pool.

9, NE NW SW. Stewart Oil Co. #1 E. Rosenmiller. D&A (CDU) 7-2-52 Spd. 6-18-52 Dale Cons. Pool.

10, SE NW NW. H. V. Spires #6 Cottingham. Comp. 7-1-52 IP 150 BOP & 350 BW TD 3061' Aux Vases ss., top 3036' Spd. 5-17-52 Shot 60 qts. Dale Cons. Pool.

10, NE NW NW. H. V. Spires #4 Flint. Comp. 7-1-52 IP 750 BOF TD 3069' Aux Vases ss., top 3034' Spd. 6-1-52 Shot 65 qts. Dale Cons. Pool.

20, SE NW NW. E. H. Kaufman #1 E. Harrison. WOC 7-2-52 Spd. 6-17-52 WN (Dale Cons. Pool).

6S, 7E, Mayberry Twp.

12, SW SE NE. Deep Rock Oil Corp. #1 Sigler "A". D&A 7-1-52 TD 3401' St. Louis ls., top 3397' Spd. 6-8-52 WF.

22. SE NE SW. Deep Rock #1 Hunt "A". Drlg. 2885' 7-2-52 Spd. 6-20-52 WN Broughton Pool).

HAMILTON COUNTY (Continued)

7S, 5E, Flannigan Twp.

8, NE SE SW. W. J. McGlasson #1 R. Johnson. TD 3337' 7-2-52 Spd. 6-3-52 WN (Cantrell South Pool).

8, SE NE NW. Q. B. Mitchell #1 Barnett. D&A 7-1-52 TD 3481' Ste. Genevieve ls., top 3265' Spd. 11-14-51 Cantrell Pool.

7S, 6E, South Twigg Twp.

16, SW NE NW. Calvert Drlg., Inc. #1 H. E. Howard. Drlg. 2926' 7-2-52 Spd. 6-21-52 WN (Long Branch Pool).

7S, 7E, Mayberry Twp.

11, SE NE NE. Calvert Drlg., Inc. #1 Wayne Hunt. D&A 6-24-52 TD 3242' Ste. Genevieve ls., top 3091' Spd. 6-10-52 WF.

HANCOCK COUNTY

4N, 5W, St. Marys Twp.

25, NE NE SW. Edgar White #1 Evans. D&A 6-17-52 TD 730' Trenton ls., top 663' Spd. 5-31-52 WN (Colmar-Plymouth Pool).

JACKSON COUNTY

7S, 3W, Ora Twp.

6, NW NE NW. Stephens Oil Co. #1 Speith Hrs. D&A 6-17-52 TD 1350' Ste. Genevieve ls., top 1332' Spd. 5-28-52 Ava-Campbell Hill Pool.

JASPER COUNTY

5N, 10E, Ste. Marie Twp.

13, NE NE SE. C. E. Brehm #1 Hendry. D&A 6-24-52 TD 3025' Ste. Genevieve ls., top 2904' Spd. 6-15-52 WN (Dundas East Pool).

5N, 10E, Fox Twp.

22, NW NW NW. Calvert Drlg., Inc. #1 F. W. Hesler. D&A 7-1-52 TD 2984' Ste. Genevieve ls., top 2856' Spd. 6-20-52 Clay City Cons. Pool.

5N, 11E, Ste. Marie Twp.

7, 330' from S. line, 330' from W. line, Frac. SW. Bell Bros. #1 M. Harding. D&A 6-17-52 TD 3000' Ste. Genevieve ls., top 2881' Spd. 6-7-52 WN (Dundas East Pool).

7N, 10E, Willow Hill Twp.

34, S½ SE SW. Shulman Bros. #1 H. C. Dhom. Comp. 6-10-52 IP 21 BOP TD 2783' PB 2695' Rosiclare ls., top 2676' Spd. 5-1-52 Acidized 8600 gals. Clay City Cons. Pool.

8N, 14W, Grandville Twp.

27, SW SE SW. W. L. Dillier & D. P. Krierim #1 J. R. Baker. SD 1545' 7-2-52 Spd. 5-24-52 WN (Bellair Pool).

JEFFERSON COUNTY

1S, 2E, Rome Twp.

16, 209' from N. line, 209' from E. line, SW NE. J. Blalack #1-A Harlan. Comp. 6-24-52 IP 5 BOP TD 1947' Bethel ss., top 1940' Spd. 10-8-50 Dix Pool.

JEFFERSON COUNTY (Continued)

1S, 3E, Fields Twp.

21, NE NE NW. Cullum & Lawhead #1 Whitson. Drlg. 1930' 7-2-52 Spd. 6-27-52 WN (Reservoir Pool).

2S, 2E, Shilo Twp.

23, 330' from N. line, 380' from W. line, SW NE. Collins Bros. #1 Maxey Comm. D&A (CDU) 7-2-52 Spd. 6-17-52 WF.

JOHNSON COUNTY

13S, 4E, Grantsburg Twp.

25, SW SW SW. Ted Glass #1 J. L. Cummins. LOC 7-2-52 WF.

KNOX COUNTY

11N, 4E, Truro Twp.

27, SE N½ SW. L. J. Heller #1 Norman. LOC 7-2-52 WF.

LAWRENCE COUNTY

2N, 13W, Lukin Twp.

11, SE SW SE. J. S. Young, Jr. #1 Kent Cunningham. Drlg. 1860' 7-2-52 Spd. 6-26-52 WN (Helena Pool).

12, SW SW SE. Cities Service #1 W. A. McCarty. Comp. 7-1-52 IP 371 BOP TD 2465' PB 2418' Bethel ss. & McClosky ls. Spd. 5-30-52 Acidized 3000 gals. Ruark West Pool.

13, NW NW NE. Cities Service #1 T. Beal Est. Comp. 6-24-52 IP 312 BOP TD 2450' PB 2434' Bethel ss. & McClosky ls. Acidized 6000 gals. Ruark West Pool. Spd. 5-18-52

13, NE NE NW. Coy Oil Co. #1 O. Siegle. Comp. 6-24-52 IP 172 BOP TD 2408' PB 2403' Bethel ss. & McClosky ls. Spd. 5-14-52 Shot 40 qts. Acidized 3000 gals. Ruark West Pool. NEW PAY IN POOL,- BETHEL.

13, NE NE SW. George & Wrather Drlg. Co. #1 I. Glaspell. Tstg. 7-2-52 Spd. 6-6-52 WN (Ruark West Pool).

14, SE SW NW. J. Reznick #1 Corrie et al. Drlg. 1825' 7-2-52 Spd. 6-18-52 WN (Ruark West Pool).

3N, 11W, Lawrence Twp.

8, SW SW SE. W. Duncan #1 L. C. David. Comp. 6-17-52 IP 38 BOP TD 1611' Cypress ss., top 1592' Spd. 5-26-52 Lawrence Pool.

3N, 12W, Lawrence Twp.

15, 330' from N. line, 600' from E. line, NE SE. J. Zanetis #3 G. Gillespie. Comp. 6-10-52 IP 44 BOP TD 1552' Cypress ss., top 1506' Spd. 4-11-52 Shot 90 qts. Lawrence Pool.

15, 100' from S. line, 500' from W. line, NE SW. J. Zanetis #2 W. H. Gillespie Comm. Comp. 6-10-52 IP 70 BOP & 30 BW TD 1602' PB 1592' Cypress ss., top 1587' Spd. 4-19-52 Lawrence Pool.

3N, 13W, Christy Twp.

4, NE SE NE. Big Four Oil & Gas & Hayes Drlg. Co. #1 O. Heath. D&A 6-17-52 TD 2425' Ste. Genevieve ls., top 2361' Spd. 5-29-52 WF.

LAWRENCE COUNTY (Continued)

3N, 13W, Christy Twp.

14, SE NE SW. Appleby #1 E. H. Brown. D&A (SSO) 6-17-52 TD 2100' Bethel ss., top 2060' Spd. 5-20-52 Shot 40 qts. WN (Lawrence Pool).

23, SW SE NE. Joe Reznik #1 Ruby Hrs. D&A (SO) 6-10-52 TD 2323' Ste. Genevieve ls., top 2215' Spd. 5-28-52 WN (Lawrence Pool).

5N, 12W, Petty Twp.

30, NW SW SW. C. Zanetis #1 Wright. Comp. 7-1-52 IP 8 BOP & 3 BW TD 1692' Bethel ss., top 1669' Spd. 4-26-52 Shot 50 qts. Lawrence Pool.

LOGAN COUNTY

18N, 3W, Elkhart Twp.

36, W½ SE NW. Herman C. Herring #1 Bryson-Higgins Comm. SD 717' 7-2-52 Spd. 2-25-52 WF.

MCDONOUGH COUNTY

4N, 4W, Lamoine Twp.

10, 300' from S. line, 383' from W. line, SW NW. A. J. Holderman #1 P. L. & W. C. Williams. D&A (SO) 6-17-52 TD 486' Hoing ss., top 479' Spd. 1-31-52 Colmar-Plymouth Pool.

22, NW NW NW. A. J. Holderman #1 H. L. & E. K. Blythe. D&A 6-17-52 TD 640' Trenton ls., top 595' Spd. 1-17-52 Colmar-Plymouth Pool.

5N, 4W, Tennessee Twp.

35, 330' from N. line, 275' from W. line, SW. A. J. Holderman #1 E. M. Jones. D&A 6-17-52 TD 725' Trenton ls., top 682' Spd. 8-1-51 WF.

6N, 2W, Macomb Twp.

21, 596' from N. line, 602' from W. line, NE NW NW. A. Frommelt #2 O. Frakes. D&A (CDU) 7-2-52 WF.

MCLEAN COUNTY

23N, 1E, Dale Twp.

4, 600' from N. line, 1232' from W. line, NW. R. B. Kintop #1 W. R. Johnson. LOC 7-2-52 WF.

MACOUPIN COUNTY

8N, 8W, Hillyard Twp.

12, NW SE SW. H. E. Livermore #1 Hudson. D&A 6-17-52 TD 510' Pennsylvanian ss., top 480' Spd. 5-14-52 WF.

15, 330' from S. line, 280' from W. line, SE. M. Mazzarino #3 Snedecker. LOC 7-2-52 WF.

MADISON COUNTY

3N, 6W, St. Jacob Twp.

1, SW SE SE. The California Co. #1 A. Kurz. D&A (SO) 6-17-52 TD 2655' Decorah sh., top 2650' Spd. 5-20-52 WF.

5N, 7W, Hamel Twp.

31, E SW NE. Joe Simpkins #1 Schneider. D&A 6-24-52 TD 1582' Devonian ls., top 1509' Spd. 6-3-52 WF.

MADISON COUNTY (Continued)

6N, 6W, Olive Twp.

20, 350' from N. line, 350' from E. line, SW SW. D. E. Lambert #1 F. Engelke. D&A (SO) 7-1-52 TD 595' Pennsylvanian ss., top 542' Spd. 6-11-52 Livingston Pool.

27, NW NW NW. V. Nettle et al #1 Rubano. D&A (SO) 7-1-52 TD 600' Pennsylvanian ss., top 585' Spd. 5-31-52 Livingston South Pool.

6N, 7W, Omphghent Twp.

35, NW SW NW. S. Lalor #1 E. C. Seivers. D&A 6-17-52 TD 560' Pennsylvanian ss., top 548' Spd. 6-5-52 WF.

MARION COUNTY

1N, 1E, Centralia Twp.

2, SW SE NW. F. L. Strickland #1 G. N. Welch. D&A 6-10-52 TD 3526' Devonian ls., top 3472' Spd. 5-22-52 Raccoon Lake Pool.

3, 330' from S. line, 380' from W. line, SW NE. Texas #6 G. Griner. Comp. 6-10-52 IP 143 BOF TD 3329' Devonian ls., top 3297' Spd. 5-10-52 Acidized 3000 gals. Raccoon Lake Pool.

3, 364' from N. line, 367' from E. line, NE SW. Texas Co. #3 Scott-Aydt Unit. D&A 6-17-52 TD 3397' Devonian ls., top 3342' Spd. 5-30-52 Raccoon Lake Pool.

10, NW NW NE. W. O. Morgan #1 G. E. Dunbar. D&A 7-1-52 TD 3447' Devonian ls., top 3381' Spd. 5-24-52 Raccoon Lake Pool.

16, SW SW SW. T. M. Pruett #4 Morris-Frazier Comm. Comp. 7-1-52 IP 4 BOP & 6 BW TD 855' Petro ss., top 848' Spd. 4-30-52 Brown Pool.

24, NW NW SE. C. E. Brady & A. G. Kelly #1-A J. C. McCrary. D&A 6-17-52 TD 842' Pennsylvanian ss., top 832' Spd. 5-5-52 WN (Salem Pool).

29, NW NW SW. W. O. Morgan & T. M. Pruett #1 Copple-Robinette Comm. D&A 7-1-52 TD 870' Petro ss., top 815' Spd. 6-25-52 Wamac East Pool.

29, SE SE NW. J. T. Underwood #1 S. Copple. Comp. 7-1-52 IP 18 BOP TD 854' Petro ss., top 845' Spd. 5-22-52 DISCOVERY WELL OF WAMAC EAST POOL.

1N, 2E, Raccoon Twp.

22, NE NE NE. Fox & Fox #1 Otto Mercer. Drlg. 825' 7-2-52 Spd. 6-28-52 WN (Salem Pool).

2N, 1E, Odin Twp.

2, NE NW SE. J. C. & C. M. Fischer #1 Hurd. D&A 6-24-52 TD 3444' Devonian ls., top 3380' Spd. 5-12-52 WN (Odin Pool).

27, SW SE SW. Texas Co. #1 R. McClelland. D&A 6-17-52 TD 3587' Devonian ls., top 3472' Spd. 5-27-52 WN (Raccoon Lake Pool).

3N, 4E, Omega Twp.

34, NW NE SE. D. Miller Drlg. #1 S. J. Miller. D&A 6-10-52 TD 2700' Ste. Genevieve ls., top 2549' Spd. 5-28-52 WN (Iuka Pool).

MARION COUNTY (Continued)

4N, 2E, Foster Twp.

36, NE SE NW. Ted G. Glass #1 Kotva. D&A 6-24-52 TD 2150' Ste. Genevieve ls., top 2061' Spd. 6-11-52 Alma Pool.

4N, 3E, Kinmundy Twp.

19, NE SE SE. H. Luttrell Trustee #2 Hines. Comp. 7-1-52 IP 51 BOP & 18 BW TD 1927' Bethel ss., top 1920' Spd. 6-4-52 Kinmundy Pool.

4N, 4E, Meacham Twp.

7, SW NE SE. T. S. Doran #1 Parrill. D&A 6-24-52 TD 2400' Ste. Genevieve ls., top 2276' Spd. 6-13-52 WN (Miletus Pool).

MONTGOMERY COUNTY

7N, 2W, South Fillmore Twp.

9, SW SW SE. J. Reznik #1 A. V. Allen. D&A 7-1-52 TD 2496' Devonian ls., top 2345' Spd. 6-13-52 WF.

8N, 2W, Fillmore Twp.

12, SW SE NW. Superior #1 L. W. Fleming. D&A (CDU) 7-2-52 Spd. 5-20-52 WF.

8N, 4W, Hillsboro Twp.

25, SE SE NE. R. G. Lowry #1 T. Whitten. TD 1246' 7-2-52 Spd. 4-29-52 WF.

10N, 1W, Audubon Twp.

24, NW NW SE. Collins Bros. #1 J. F. Mitchell. D&A 6-10-52 TD 2891' Silurian ls., top 2861' Spd. 7-2-51 WF.

10N, 4W, Raymond Twp.

10, 330' from S. line, 990' from W. line, NW. E. L. Wirth #1 Poggenpohl. Drlg. 1100' 7-2-52 Spd. 4-28-52 WN (Raymond East Pool).

MOULTRIE COUNTY

12N, 6E, Whitley Twp.

28, NW SE NW. M. H. Richardson #1 Henry Walker. D&A (CDU) 7-2-52 Spd. 6-9-52 WN (Gays Pool).

PERRY COUNTY

4S, 1W, Tamaroa Twp.

11, SE SW SW. George Zicos #1 A. Eater. TD 1254' 7-2-52 Spd. 3-11-52 WN (Tamaroa Pool).

15, SE SW SE. Arthur Larsen #1 Leo Wiepiewski. D&A 6-17-52 TD 1191' Cypress ss., top 1181' Spd. 6-2-52 Tamaroa Pool.

22, NE SE NW. Bump Oil Co. #1 Newborn-Kern Comm. D&A 6-24-52 TD 1139' Cypress ss., top 1119' Spd. 6-10-52 Tamaroa Pool.

23, NE NW NE. T. Glass #1 Pestka. Comp. 6-24-52 IP 4,680,000 cu. ft. gas. TD 1299', PB 1110' Cypress ss., top 1105' Spd. 5-25-52 Tamaroa Pool.

4S, 4W, Swanwick Twp.

24, SW SW NE. Kingwood Oil #1 Elmer Guenther. LOC 7-2-52 WN (Craig Pool).

RANDOLPH COUNTY

4S, 5W, Tilden Twp.

8, 240' from N. line, 300' from E. line, SW. R. E. Thorpe #1 Bauer Bros. Drlg. 900' 7-2-52 Spd. 6-26-52 WN (Tilden Pool).

9, SE SW SW. Jet Oil Co. #3 Frank Easdale. LOC 7-2-52 Spd. 6-23-52 WN (Tilden Pool).

16, NW NE NW. Jet Oil Co. #3 Carl Easdale. POP 7-2-52 Spd. 3-8-52 Tilden Pool.

4S, 5W, Coulterville Twp.

16, SE NW NE. Jet Oil #6 Carl Easdale. PROD (CDU) 7-2-52 Spd. 3-29-52 Tilden Pool.

4S, 5W, Sparta Twp.

35, 380' from S. line, 507' from E. line, SW SW. George & Wrather #1 Ward Comm. Drlg. 866' 7-2-52 Spd. 6-27-52 WF.

5S, 5W, Sparta Twp.

5, NE SE NW. M. L. Van Fossan #1 E. V. Fulton. LOC 7-2-52 WN (Sparta Pool).

17, SE NE SE. C. E. Brehm #1 W. C. Patton. Spd. 6-30-52 WN (Sparta South Pool).

RICHLAND COUNTY

2N, 8E, Decker Twp.

1, NE NE NW. Sanders & Fye Drlg. Co. #1 H. Fryman. D&A 6-10-52 TD 2675' Cypress ss., top 2633' Spd. 5-14-52 Clay City Cons. Pool.

3N, 10E, Olney Twp.

9, SE NE SW. Sun Drlg. Co. #1 R. Paddock. Comp. 6-10-52 IP 236 BOP TD 3082' Rosiclare ls., top 3079' Spd. 5-20-52 Acidized 3000 gals. Olney South Pool.

16, NW NE SW. Sun Drlg. Co. #1 O. C. Slichenmeyer "A". D&A 6-24-52 TD 3142' Ste. Genevieve ls., top 3062' Spd. 6-10-52 Olney South Pool.

3N, 11E, Olney Twp.

18, SW SW NE. J. R. Blythe #1 Scherer. Comp. 6-17-52 IP 40 BOP TD 3238' PB 3235' Rosiclare ls., top 3229' Spd. 5-17-52 Acidized 1000 gals. Ritter North Pool.

4N, 9E, Denver Twp.

18, NE NE NE. Calvert Drlg., Inc. #1 H. Gray. D&A (SO) 6-10-52 TD 3123' Ste. Genevieve ls., top 3000' Spd. 5-28-52 WN (Passport South Pool).

22, NE SE SE. Pure Oil #2 E. Hunley. Comp. 7-1-52 IP 144 BOP & 46 BW TD 2637' Cypress ss., top 2590' Spd. 5-26-52 Shot 280 qts. Clay City Cons. Pool.

4N, 9E, Noble Twp.

28, NE NW NE. Calvert Drlg., Inc. #1 L. Boley. D&A (CDU) 7-2-52 Spd. 6-8-52 Clay City Cons. Pool.

4N, 14W, German Twp.

22, NE SW SE. Ill. Mid-Continent #1 Vail Hrs. Drlg. 2120' 7-2-52 Spd. 6-24-52 WF.

2N, 10E, Madison Twp.

14, NW NW NE. McBride #1 O. Provines. D&A 6-10-52 TD 3401' Ste. Genevieve ls., top 3267' Spd. 5-24-52 WN (Calhoun East Pool).

RICHLAND COUNTY (Continued)

5N, 11E, Preston Twp.
31, NW NW SE. C. E. Brehm #1 Burgener. D&A 6-10-52 TD 3106' Ste. Genevieve ls. top 3024' Spd. 5-27-52 Stringtown Pool.

ST. CLAIR COUNTY

1N, 6W, Mascoutah Twp.
1, NW NE SE. R. M. Dooley #1 Mugele. Drlg. 1438' 7-2-52 Spd. 6-25-52 WF.

SALINE COUNTY

7S, 7E, Rector Twp.
21, NW SE SW. Bond Jones #2 Mahoney "A". D&A 6-17-52 TD 3049' Aux Vases ss., top 2992' Spd. 4-19-52 Francis Mills Pool.

8S, 7E, Eldorado Twp.
7, NW NW SE. R. P. Henning #1 C. Barrett. LOC 7-2-52 WN (Eldorado Pool).

SANGAMON COUNTY

15N, 7W, Island Grove Twp.
15, NE SW SW. Gerhardt & Gerhardt #1 John Puls. LOC 7-2-52 WF.

SHELBY COUNTY

14N, 2E, Moweaqua Twp.
35, SE SW SW. E. Landon #1 N. W. Stewart Est. Drlg. 1325' 7-2-52 Spd. 1-10-52 WF.

TAZEWELL COUNTY

26N, 3W, Washington Twp.
5, 6' from S. line, 356' from E. line, SE. J. Dietrich & S. Baumann #1 T. O. Short. SD 640' 7-2-52 Spd. 5-24-49 WF.

WABASH COUNTY

1N, 12W, Friendsville Twp.
6, NE SW NW. Hayes Drlg. Co. #1 C. C. Stevens. D&A 6-24-52 TD 1670' Biehl ss., top 1622' Spd. 6-13-52 Friendsville North Pool.

1N, 12W, Wabash Twp.
15, SW SW SE. P. F. Mattaliano #3 E. White et al. Comp. 6-10-52 IP 2 BOP & 90 BW TD 1468' PB 1462' Biehl ss., top 1458' Spd. 3-27-52 Shot 8 qts. Allendale Pool.

33, SE NW SW. National Assoc. Pet. Co. #3 Dunkel. Comp. 7-1-52 IP 33 BOP TD 2007' Cypress ss., top 1993' Spd. 5-27-52 Mt. Carmel Pool.

1N, 13W, Lancaster Twp.
10, SW SW SW. C. S. Higgins #1 J. S. St. John. D&A 7-1-52 TD 2754' Ste. Genevieve ls., top 2694' Spd. 6-2-52 WN (Lancaster Pool).

1N, 13W, Friendsville Twp.
12, NE SW NE. Hayes Drlg. Co. & G. S. Hayes #3 Geo. Price. D&A 6-17-52 TD 1680' Pennsylvanian ss., top 1480' Spd. 6-6-52 Friendsville North Pool.

1N, 14W, Lancaster Twp.
12, SW SE NE. Miami Oper. Co. #1 E. D. Crandall. D&A 6-10-52 TD 2911' Ste. Genevieve ls., top 2810' Spd. 5-29-52 WN (Lancaster Central Pool).

WABASH COUNTY (Continued)

1N, 14W, Lick Prairie Twp.

25, SE NE SW. Gilliam Drlg. Co. #2 E. Miller. D&A 6-17-52 TD 2909' Ste. Genevieve ls., top 2838' Spd. 6-4-52 Gards Point Pool.

35, SW NW NE. Cullum & Lawhead #1 Mayne. Drlg. 2950' 7-2-52 Spd. 6-17-52 WN (Gards Point Pool).

1S, 14W, Bellmont Twp.

14, NE NW SE. Hayes Drlg. Co. #1 Anna Ankenbrandt. Drlg. 2832' 7-2-52 Spd. 6-17-52 WN (Lexington North Pool).

WASHINGTON COUNTY

1S, 4W, Okawville Twp.

3, SW SW NE. A. M. Fowley #1 Sommers. D&A 7-1-52 TD 2618' Silurian ls., top 2307' Spd. 6-19-52 WF.

7, SE SE NW. Ted Glass #1 Hasheider. Drlg. 1195' 7-2-52 Spd. 6-27-52 WF.

2S, 5W, Johannisburg Twp.

24, W½ SW SE. W. R. Murphy #1 J. Meyer Est. D&A 7-1-52 TD 2422' Devonian ls., top 2353' Spd. 4-29-52 WF.

3S, 1W, Dubois Twp.

16, 330' from N. line, 370' from E. line, SE SW. M. Mazzarino #1 Jablonski. D&A (CDU) 7-2-52 Spd. 5-28-52 WN (Dubois Pool).

3S, 5W, Lively Grove Twp.

6, SW SW NW. Leo V. Horton #1 Margaret Metalman. LOC 7-2-52 WF.

29, NE SE NE. I. Van Tuyl #1 R. Paul. D&A 6-10-52 TD 2251' Silurian ls., top 2148' Spd. 5-29-52 WF.

WAYNE COUNTY

1N, 5E, Orchard Twp.

13, NE NE NW. W. O. Lucas #1 F. A. Hufhines. D&A 6-24-52 TD 3100' Ste. Genevieve ls., top 3000' Spd. 6-4-52 WN (Johnsonville West Pool).

30, NW SW SE. Don Baines #2 Keen. LOC 7-2-52 WN (Orchardville Pool).

36, NE NW SW. Cullum & Lawhead #1 J. G. Shehorn. Comp. 7-1-52 IP 155 BOP TD 3090' Rosiclare ls., top 3074' Spd. 5-30-52 Acidized 3000 gals. Johnsonville West Pool.

1N, 7E, Bedford Twp.

5, SW NE SW. Ralph Halbert #1 L. L. Keith. Drlg. 2390' 7-2-52 Spd. 6-26-52 WN (Rinard Pool).

26, NE NW SW. N. V. Duncan #1 E. C. Brach. Comp. 6-10-52 IP 62 BOP TD 3031' Aux Vases ss., top 3009' Spd. 5-9-52 Shot 5 qts. Clay City Cons. Pool.

33, S½ NW NE. A. J. Slagter, Jr. #1 A. Brach. Comp. 6-17-52 IP 54 BOP & 100 BW TD 3214' McClosky ls., top 3184' Spd. 3-27-52 Acidized 5000 gals. Clay City Cons. Pool.

WAYNE COUNTY (Continued)

1N, 8E, Elm River Twp.

26, NE SW SW. F. & W. Oil Co. #1 G. S. Fischel. D&A 7-1-52 TD 3145' Ste. Genevieve ls., top 3020' Spd. 6-16-52 Clay City Cons. Pool.

26, SW SW NW. D. Slape #2 A. Marvel. Comp. 7-1-52 IP 25 BOP TD 2975' Aux Vases ss., top 2962' Spd. 5-28-52 Clay City Cons. Pool.

33, SW SE NE. J. M. Hockman #1 S. Farris. D&A 6-17-52 TD 3185' Ste. Genevieve ls., top 3038' Spd. 5-24-52 Clay City Cons. Pool.

2N, 7E, Keith Twp.

25, NW NE SE. Floyd & Henson #1 W. McCracken. D&A 7-1-52 TD 3093' Ste. Genevieve ls., top 2985' Spd. 6-14-52 Clay City Cons. Pool.

25, SE NW NE. Robinson & Puckett #2 J. A. Gill. Comp. 6-17-52 IP 14 BOP TD 2918' Aux Vases ss., top 2894' Spd. 5-7-52 Shot 155 qts. Clay City Cons. Pool.

25, SW NW NE. Robinson & Puckett #3 J. A. Gill. Comp. 7-1-52 TD 3052' Aux Vases ss. & McClosky ls. Spd. 5-16-52 Clay City Cons. Pool.

25, NE NW SE. J. W. Steele #1 C. Zimmerman "A". Comp. 6-24-52 IP 14 BOP & 14 BW TD 3095' PB 2998' Lower Ohara ls., top 2978' Spd. 5-20-52 Acidized 3500 gals. Clay City Cons. Pool.

28, NW SW NW. Ralph Halbert #1 A. Phillips. Junked Hole 6-24-52 TD 3091' Ste. Genevieve ls., top 3075' Spd. 6-5-52 WN (Clay City Cons. Pool).

1S, 5E, Hickory Hill Twp.

28, SE SW NW. N. V. & W. Duncan #3 Crask-Withrow. Comp. 7-1-52 IP 15 BOP TD 3115' PB 2970' Aux Vases ss., top 2942' Spd. 5-15-52 Shot 40 qts. Keenville Pool.

1S, 6E, Berry Twp.

11, NW SE NW. Magnolia #1 M. A. Kieffer. Fsg. 3151' 7-2-52 Spd. 6-18-52 WN (Johnsonville South Pool).

17, SW NW SE. C. Pearson #1 L. A. Manahan et al. Junked Hole (SO) 6-17-52 TD 3200' Ste. Genevieve ls., top 3100' Spd. 5-16-52 Johnsonville Cons. Pool.

28, SE SE NE. Chris Pearson #2 Spencer "A". Comp. 6-10-52 IP 15 BOP TD 3081' Aux Vases ss., top 3041' Spd. 5-4-52 Shot 50 qts. Johnsonville Cons. Pool.

1S, 7E, Lamard Twp.

1, SW NE SW. Shulman Bros. #2 A. S. Yerks. D&A 7-1-52 TD 3227' Ste. Genevieve ls., top 3141' Spd. 6-18-52 Clay City Cons. Pool.

1, SE SE SE. W. C. Steele #1 C. L. Curry. D&A 6-10-52 TD 3234' Ste. Genevieve ls., top 3099' Spd. 5-31-52 Clay City Cons. Pool.

11, SE NW NW. Murvin & Steber #1 R. Barnard. D&A 6-24-52 TD 3326' Ste. Genevieve ls., top 3171' Spd. 6-11-52 Clay City Cons. Pool.

12, NE NW SE. Raymond Abner #1 McCormich "B". Comp. 7-1-52 IP 19 BOP TD 3068' Aux Vases ss., top 3042' Spd. 6-7-52 Clay City Cons. Pool. Shot 40 qts.

WAYNE COUNTY (Continued)

1S, 7E, Lamard Twp.

26, SW SW NW. S. Tipps #1 C. M. Miller. Comp. 6-17-52 IP 80 BOP TD 3331' PB 3278' Lower Ohara ls., top 3231' Spd. 5-24-52 Acidized 3000 gals. Clay City Cons. Pool.

1S, 8E, Jasper Twp.

7, NW SW SW. R. Abner #3 Ferris "B". Comp. 6-17-52 IP 40 BOP TD 3090' Aux Vases ss., top 3055' Spd. 5-13-52 Shot 60 qts. Clay City Cons. Pool.

10, SW SW SW. A. J. Slagter, Jr. #1 Tiffany Comm. Comp. 7-1-52 IP 67 BOP & 100 BW TD 3234' McClosky ls., top 3222' Spd. 1-29-52 Acidized 5000 gals. Clay City Cons. Pool.

10, NE SW NE. J. W. Steele #1 G. R. Elliott. D&A 6-24-52 TD 3200' Ste. Genevieve ls., top 3095' Spd. 6-12-52 Clay City Cons. Pool.

16, SW NE SW. J. Bander #3 C. T. Marshall. Comp. 7-1-52 IP 9 BOP TD 3262' PB 3140' Aux Vases ss., top 3130' Spd. 5-24-52 Shot 30 qts. Clay City Cons. Pool.

26, SE NW NW. Nation #1 W. E. Lear. Comp. 6-17-52 IP 9 BOP TD 3226' PB 3196' Aux Vases ss. & Lower Ohara ls. Spd. 4-20-52 Shot 110 qts. Clay City Cons. Pool.

2S, 7E, Big Mound Twp.

2, NW NE NW. Herchenroeder & Goldschmidt #2 Bright & Sons. Comp. 6-10-52 IP 16 BOP TD 3274' Lower Ohara & McClosky ls. Spd. 1-27-52 Acidized 5000 gals. Clay City Cons. Pool.

2, E½ NW SE. Nation Oil Co. #1 C. Bright. D&A 6-10-52 TD 3346' Ste. Genevieve ls., top 3205' Spd. 5-24-52 Clay City Cons. Pool.

2S, 9E, Leech Twp.

14, SE NW NE. Indiana Farm Bureau #1 R. L. Fortner. Comp. 7-1-52 IP 632 BOP TD 3402' PB 3355' McClosky ls., top 3329' Spd. 5-29-52 Acidized 2500 gals. Ellery West Pool.

17, NW NW NW. N. V. & W. W. Duncan #1 B. Smith. D&A 6-24-52 TD 3467' Ste. Genevieve ls., top 3302' Spd. 6-9-52 Goldengate West Pool.

3S, 9E, Leech Twp.

8, NE SW SW. Nation Oil Co. #1 Curry. D&A 6-10-52 TD 3429' Ste. Genevieve ls., top 3313' Spd. 5-16-52 Goldengate Cons. Pool.

WHITE COUNTY

3S, 9E, Burnt Prairie Twp.

34, SW SE SE. Gulf #4 Heil Est. Comp. 6-24-52 IP 165 BOP & 62 BW TD 3417' Aux Vases ss. & Rosiclare ls. Spd. 5-20-52 Acidized 2000 gals. Goldengate Cons. Pool.

4S, 8E, Mill Shoals Twp.

18, NE SW SE. B. McGregor #1 D. D. Hon. SD 3495' 7-2-52 Spd. 11-21-51 WN (Bungay Cons. Pool).

WHITE COUNTY (Continued)

4S, 9E, Burnt Prairie Twp.

1, SW SE NW. Q. B. Mitchell #1 A. Stanley. Comp. 6-24-52 IP 140 BOP TD 3414' PB 3320' Lower Ohara ls., top 3311' Spd. 4-28-52 Acidized 2000 gals. EXTENSION TO CENTERVILLE POOL.

4S, 10E, Phillips Twp.

16, NW SW NE. George & Wrather #1 Fobar-Long Comm. TD 3256' 7-2-52 Spd. 6-14-52 WN (Centerville East Pool).

18, NW SW SE. Fox & Fox #1 Barbre-Williams Comm. "B". Comp. 7-1-52 IP 200 BOP & 8 BW TD 3236' Bethel ss., Aux Vases ss., Cypress ss., Rosiclare ls. Spd. 5-11-52 Acidized 1500 gals. Centerville East Pool.

26, NE SE SE. E. S. Cunningham #2 B. Carr. D&A 6-17-52 TD 3090' Ste. Genevieve ls., top 3008' Spd. 6-4-52 Phillipstown Cons. Pool.

26, NW NE NE. Rock Island Ref. Co. #1 M. Cowling. D&A 7-1-52 TD 3109' Ste. Genevieve ls., top 2996' Spd. 6-20-52 Phillipstown Cons. Pool.

27, NE SW SW. Stanford Oil #1 W. M. Graves. Drlg. 2619' 7-2-52 Spd. 6-18-52 WN (Crossville West Pool).

29, 330' from S. line, 820' from E. line, SW. George & Wrather #1 L. Corcoran. Comp. 7-1-52 IP 21 BOP TD 3201' PB 2815' Cypress ss., top 2794' Spd. 5-14-52 Shot 40 qts. Sumpter East Pool.

35, NE NW SE. C. E. Brehm #1 W. T. Hardy. D&A 7-1-52 TD 3121' Ste. Genevieve ls., top 3023' Spd. 6-16-52 Phillipstown Cons. Pool.

4S, 14W, Phillips Twp.

27, C SW SE. Superior Oil #17 H. C. Ford "C". POP 7-2-52 Spd. 8-12-51 New Harmony Cons. Pool.

28, SW SW NW. V. R. Gallagher #1 E. S. Jacobs et al. D&A (CDU) 7-2-52 Spd. 6-8-52 New Harmony Cons. Pool.

32, NE NW SE. V. R. Gallagher #1 Hon. Comp. 6-17-52 IP 38 BOP & 2 BW TD 2267' PB 2265' Tar Springs ss., top 2242' Spd. 5-13-52 Shot 120 qts. New Harmony Cons. Pool.

33, 455' from N. line, 330' from E. line, SE NW. Superior Oil #6 J. R. Collins. Comp. 6-24-52 IP 32 BOP TD 2839' PB 2725' Cypress ss. & Bethel ss. Spd. 4-26-52 Shot 100 qts. New Harmony Cons. Pool.

4S, 10E, Phillips Twp.

24, SE SW SW. F. W. Meyer #1 D. Brown et al. D&A 6-10-52 TD 3072' Ste. Genevieve ls., top 2996' Spd. 5-24-52 Phillipstown Cons. Pool.

5S, 8E, Enfield Twp.

1, SE NE NE. George & Wrather #1 M. M. Roser et al. WOC 7-2-52 Spd. 6-17-52 WN (Trumbull Pool).

13, NE SW SE. A. J. Slagter, Jr. #1 E. A. Pyle. SD 1500' 7-2-52 Spd. 6-18-52 WN (Trumbull Pool).

WHITE COUNTY (Continued)

5S, 8E, Enfield Twp.

29, NE NE SE. Ryan & Sharp #1 Appel "A". Comp. 6-10-52 IP 185 BOP TD 3451' PB 3410' McClosky ls., top 3378' Spd. 5-6-52 Acidized 1000 gals. Enfield Pool.

33, SW NE NW. M. Holt #1 Abbey. SD 700' 7-2-52 Spd. 6-18-52 WN (Enfield Pool).

5S, 9E, Carmi Twp.

22, SE SE NE. Keystone Oil Co. #1 E. Moore. Comp. 6-10-52 IP 2 BOP & 15 BW TD 3154' Aux Vases ss., top 3144' Spd. 3-18-52 Shot 20 qts. Carmi Pool.

24, NW NW SE. Deep Rock Oil #1 Vaught "A". Tstg. 7-2-52 Spd. 5-31-52 WN (Carmi Pool).

27, 330' from S. line, 405' from E. line, NE NE. Keystone Oil Co. #1 Carmi Baptist Orphans Assoc. D&A 6-10-52 TD 2851' Cypress ss., top 2847' Spd. 3-8-52 Carmi Pool.

5S, 10E, Hawthorne Twp.

1, SE SE SE. Nash Redwine #1 S. Garner. D&A 6-17-52 TD 2416' Menard ls., top 2267' Spd. 6-5-52 Phillipstown Cons. Pool.

16, NW NW SW. T. B. Dirickson #1 J. A. Walsh. D&A (CDU) 7-2-52 Spd. 6-18-52 WN (Epworth Cons. Pool).

31, NE NE SW. Herndon Drlg. Co. #1 A. Land. Comp. 6-17-52 IP 157 BOP TD 3017' Aux Vases ss., top 3006' Spd. 5-28-52 Epworth Cons. Pool.

31, SW SW NE. Oil Management #2 Hanna. Comp. 6-17-52 IP 70 BOP TD 3023' Aux Vases ss., top 3008' Spd. 5-23-52 Shot 60 qts. Epworth Cons. Pool.

31, NE SW NE. Oil Management #3 Hanna. Comp. 7-1-52 IP 45 BOP TD 3041' PB 3036' Aux Vases ss., top 3020' Spd. 6-4-52 Shot 75 qts. Epworth Cons. Pool.

5S, 14W, Hawthorne Twp.

16, NW SW SE. V. R. Gallagher #2 J. L. Brown. D&A 6-1-52 TD 2327' Tar Springs ss., top 2297' Spd. 6-20-52 Bend Pool.

16, NE NE SE. Inland Prod. Corp. #6 J. L. Brown. Comp. 6-24-52 IP 40 BOP TD 2275' Tar Springs ss., top 2252' Spd. 6-3-52 Bend Pool.

21, NW NW SE. W. C. McBride #1 F. Golden. Comp. 6-24-52 IP 30 BOP & 30 BW TD 2285' Tar Springs ss., top 2278' Spd. 5-25-52 Shot 10 qts. Bend Pool.

6S, 8E, Indian Creek Twp.

14, NW NW NE. Noah Petroleum Co. #1 E. A. Harrell Comm. POP 7-2-52 Spd. 6-5-52 WN (Iron Pool).

36, SE SW SW. F. W. Meyer #1 A. Cobbel. Comp. 6-24-52 IP 30 BOP TD 3065' PB 2340' Tar Springs ss., top 2320' Spd. 5-7-52 Acidized 3500 gals. Roland Pool.

6S, 9E, Heralds Prairie Twp.

35, NW SE SW. A. J. Slagter #1 G. Aud. D&A (SO) 6-17-52 TD 2831' Bethel ss., top 2816' Spd. 5-14-52 Herald Pool.

WHITE COUNTY (Continued)

6S, 9E, Heralds Prairie Twp.

35, S½ SW SW. A. J. Slagter, Jr. #1 Alva Hoy. Comp. 6-24-52 IP 2,580,000 cu. ft. gas. TD 659' Pennsylvanian ss., top 655' Spd. 11-10-51 Herald Pool.

6S, 10E, Emma Twp.

2, SW NW SE. Stanford Oil #1 Spencer. D&A 6-17-52 TD 3153' Ste. Genevieve ls., top 3009' Spd. 6-1-52 Maunie West Pool.

25, SE SW SE. Ryan Oil Co. #1 Allen. D&A 6-10-52 TD 3015' Ste. Genevieve ls., top 2893' Spd. 5-9-52 WN (Maunie South Pool).

28, NW SE SE. T. A. Payton, Sr. #1 R. E. Embree. Comp. 6-10-52 IP 60 BOP & 40 BW TD 2297' Tar Springs ss., top 2289' Spd. 5-4-52 Concord Pool.

28, SW NE SE. J. D. Turner #1 Bohleber. D&A 6-24-52 TD 3103' Ste. Genevieve ls., top 2954' Spd. 6-4-52 Concord Pool.

7S, 9E, Heralds Prairie Twp.

8, SE SW NE. George S. Engle #1 Spence. Comp. 7-1-52 IP 132 BOP TD 2818' Cypress & Bethel ss. Spd. 5-6-52 Herald Pool.

WHITESIDE COUNTY

19N, 4E, Portland Twp.

22, 330' from N. line, 328' from W. line, NE NW. E. L. Wirth #1 Hannis. TD 1551' 7-2-52 Spd. 1-31-52 WF.

WILLIAMSON COUNTY

8S, 3E, Lake Creek Twp.

7, 600' from S. line, 330' from W. line, SE NW. F. L. Strickland #1-A Strickland-Clayton Comm. SD 2781' 7-2-52 Spd. 4-1-52 WF.

WINNEBAGO COUNTY

44N, 2E, Rockford Twp.

24, SW NW NW. Ivan A. Seele et al #1 Seele. Drlg. 1916' 7-2-52 WF.

OLD WELLS REWORKED

CLINTON COUNTY

2N, 3W, Wade Twp.

15, NW NE NE. Edens & Wattleworth #2 Haumesser (Was J. Harding #1 Haumesser). Comp. 6-10-52 IP 3 BOP & 8 BW TD 1123' PB 1070' Golconda ls., top 962' Acidized 750 gals. Carlyle Pool. NEW PAY IN POOL. Formerly D&A.

3N, 3W, Wheatfield Twp.

31, 980' from S. line, 1070' from E. line, SW. W. C. McBride #6 Schroeder. Comp. 6-10-52 IP 250 BOF TD 2456' PB 2225' Devonian ls., top 2201' Frogtown North Pool. Formerly a producer.

EDWARDS COUNTY

2S, 14W, Browns Twp.

5, SE SE NE. Glass (Was Skiles Oil Corp.) #1 Walker. Comp. 6-24-52 IP 5 BOP & 20 BW TD 3113' PB 3015' Aux Vases ss., top 2965' Browns Pool. Formerly D&A.

HAMILTON COUNTY

6S, 6E, Twigg Twp.

4, W½ SE SW. N. V. Duncan (Was C. L. McMahon & N. V. Duncan) #1 McGill. Comp. 6-24-52 IP 13 BOP & 30 BW TD 3233' PB 3074' Aux Vases ss., top 3068' Dale Cons. Pool. Formerly a producer.

12, NE SE SW. Atlas Drlg. Co. #1 E. Short. Comp. 6-17-52 IP 6 BOP TD 3086' Aux Vases ss., top 3064' Dale Cons. Pool. Formerly D&A.

JASPER COUNTY

7N, 9E, Wade Twp.

34, SW SE NW. Don Baines #1 O. Mitchell. Comp. 7-1-52 IP 16 BOP & 16 BW TD 3071' PB 3010' Ste. Genevieve ls., top 3007' EXTENSION TO NEWTON WEST POOL. REVIVES ABANDONED POOL. Formerly D&A.

7N, 10E, Hunt City Twp.

13, NW NW NE. Cullum & Lawhead (Was Robinson & Puckett) #1 E. Parr. D&A (SO) 6-24-52 TD 2464' Ste. Genevieve ls., top 2409' WN (Clay City Cons. Pool). Formerly D&A.

LAWRENCE COUNTY

2N, 13W, Lukin Twp.

12, NE SW NW. W. Duncan (Was Calvert Drlg.) #1 H. C. Albright. Tstg. 7-2-52 WN (Helena Pool). Formerly D&A.

MADISON COUNTY

4N, 6W, Marine Twp.

16, NW NE NW. E. A. Obering #1 Grotefendt. Comp. 6-17-52 IP 10 BOP TD 1759' Silurian ls., Marine Pool. Formerly a producer.

RANDOLPH COUNTY

6S, 5W, Steeleville Twp

33, 853' from S. line, 378' from W. line, NW. Chester Research #1 DePew. Drlg. 1177' 7-2-52 WF. Formerly D&A.

WAYNE COUNTY

1N, 7E, Bedford Twp.

4, 370' from S. line, 330' from E. line, SW SE. Ralph Halbert (Was National Assoc. #1 Z. Ellis. Tstg. 7-2-52 WN (Clay City Cons. Pool). Formerly D&A.

WHITE COUNTY

5S, 8E, Enfield Twp.

33, E½ SE NW. Mack Holt (Was Mercer & Delap) #1 E. Biggerstaff. POP 7-2-52 WN (Enfield Pool). Formerly D&A.

5S, 10E, Hawthorne Twp.

24, SE SW NE. Coy Oil Co. (Was Skelly Oil Co.) #10 Ranning. Comp. 7-1-52 IP 55 BOP TD 3048' PB 3040' Lower Ohara ls., top 2988' Maunie North Pool. Formerly D&A.

7S, 8E, Indian Creek Twp.

1, SE NW SW. Kingwood-Sinclair #2 Hale "A". Comp. 6-24-52 IP 168 BOF TD 2981' Lower Ohara ls., top 2943' Roland Pool. Formerly a producer.

PRODUCING WELLS PLUGGED - MAY 21 to JUNE 17, 1952*

Data furnished by Department of Mines and Minerals, Springfield, Illinois.

Company	Farm and Well Number	Location	Total Depth in Feet	Date Plugged	Pool Name
		CLARK COUNTY			
A.J. Slagter (Leo E. Light)	Chester Murphy #1	865' NL, 70' EL, NE SE, 30-11N-10W	2066	6-4-52	Weaver
		CLINTON COUNTY			
Clyde Frazier	Johnson #1	Lots 4-5-6 & S. half of lot 2, Johnson Bros. sub. div. of block 1, A.P. Cosby's addition, 13-1N-1W	1175	6-13-52	Centralia
L. E. Ostrom	Henry Habbe	Lot 19 - Block 6, Finney Heights subdivision, 24-1N-1W	1490	5-19-52	"
		CRAWFORD COUNTY			
Forest Oil Corp.	Lloyd Spencer F-13	220' NL, 220' EL, SW NW, 11-8N-14W	624	5-8-52	Bellair
Kewanee Oil Co.	J.H. Wright #15	703' NL, 190' EL, SE NW, 26-6N-13W	970	5-29-52	Main
" " " " "	" #23	660' SL, 186' WL, NW NE, 26-6N-13W	976	5-21-52	"
Ohio Oil Co.	J.G. McKnight a/c 1 #9	260' NL, 600' EL, SE, 18-7N-13W	992	4-29-52	"
" " "	Leroy Newlin a/c 1 #11	150' NL, 520' WL, SW SE, 27-6N-13W	963	4-30-52	"
" " " " " "	" #13	180' NL, 200' WL, SW SE, 27-6N-13W	479	5-8-52	"
" " " " " "	" #16	200' NL, 660' EL, SW SE, 27-6N-13W	480	5-5-52	"
Tide Water Assoc. Oil Co.	O.G. Kintner #4	520' NL, 850' EL, SE NW, 21-7N-13W	1020	5-24-52	"
Tide Water Assoc. Oil Co.	O.G. Kintner #5	530' NL, 1950' EL, SE NW, 21-7N-13W	930	5-29-52	"
		CUMBERLAND COUNTY			
Forest Oil Corp.	M. L. Dunn #1	300' SL, 220' EL, NE SW NE, 7-10N-11E	584	5-28-52	Siggins
" " "	Geo. King #1	170' NL, 20' WL, SW NE NW, 7-10N-11E	571	6-12-52	"
" " "	Geo. Stults #2	250' NL, 10' EL, NW SE NW, 7-10N-11E	490	6-13-52	"
" " " " "	#13	280' SL, 110' WL, SE NE NW, 7-10N-11E	449	6-4-52	"
		EDGAR COUNTY			
Randleman & Gamble	Kirkham #5 (#1-A)	SW NE SE, 14-12N-14W	360	5-23-52	Inclose

* Includes some wells plugged earlier but not previously reported.

PRODUCING WELLS PLUGGED - MAY 21 to JUNE 17, 1952 (Continued)

Company	Farm and Well Number	Location	Total Depth in Feet	Date Plugged	Pool Name
		EDWARDS COUNTY			
W.O. Laswell	Mamie Perkins #1	NE SW SW, 2-3S-10E	3275	6-2-52	Albion Cons.
Superior Oil Co.	Maggie Reid #1	SW NE NE, 29-2S-14W	3233	5-21-52	Albion East
		FAYETTE COUNTY			
Gulf Refining Co.	K. Wilhelm #4	970' NL, 310' WL, NW SW, 32-7N-3E	1581	5-27-52	Louden
Charles S. Beck	John Mazanick #4 (#2)	NE SW SW, 10-4N-1W	1391	6-14-52	Patoka West
		FRANKLIN COUNTY			
Seaboard Oil Co.	U.S. Coal & Coke #2	668' SL, 660' EL, NW SE, 14-6S-4E	2842	2-27-47	Akin
		HAMILTON COUNTY			
A. J. Talbot	M. Fields #2	330' SL, 440' WL, SW NW, 29-3S-7E	3425	4-29-52	Aden South
Samuel S. Garfield	Rose Spruell #1	SW SW NW, 15-4S-7E	3434	5-7-52	Bungay Cons.
The Texas Co.	H. A. Carey #1	SE SE NW, 3-6S-6E	3084	6-7-52	Dale Cons.
The Texas Co.	C. Vaughn #2	NW NW SW, 17-6S-6E	3190	6-3-52	" "
		JASPER COUNTY			
Schuller & Witt	Mary S. Lourance #1	NE SW SE, 3-5N-9E	3065	5-27-52	Bogota South
The Texas Co.	C.M. Jourdan #1	NE NE NW, 8-6N-10E	2812	5-17-52	Clay City Con.
" " "	" " " #2	SE NE NW, 8-6N-10E	2866	5-28-52	" " "
" " "	" " " #5	SE SE NW, 8-6N-10E	2860	5-23-52	" " "
		JEFFERSON COUNTY			
Gulf Refining Co.	Nathan #1	C NE NW, 27-3S-4E	3201	6-3-52	Belle Rive
		LAWRENCE COUNTY			
Ohio Oil Co.	C. T. Abernathy #8	460' NL, 200' EL, SE SW, 31-4N-12W	1629	6-3-52	Lawrence
" " "	J. L. Kimmel a/c 1 #18	700' SL, 200' WL, NE SW, 31-4N-12W	1586	5-8-52	"
" " "	" " " " " #32	200' SL, 300' EL, NE SW, 31-4N-12W	1592	5-21-52	"
" " "	T. F. Leighty #1	290' NL, 240' WL, NW NE, 36-3N-12W	1850	6-11-52	"
" " "	Geo. J. Stoltz #11	200' SL, 200' WL, SE NE, 36-4N-13W	1691	6-11-52	"
		MARION COUNTY			
J.R. McFarland	Ruth Cade #1	Lot 6, block 10, original town of Centralia 7-1N-1E	1260	5-14-52	Centralia
J.R. McFarland	Schroeter #1	Lot 3, block 24, original town of Centralia 7-1N-1E	1260	5-9-52	"

PRODUCING WELLS PLUGGED - MAY 21 to JUNE 17, 1952 (Continued)

Company	Farm and Well Number	Location	Total Depth in Feet	Date Plugged	Pool Name
		RICHLAND COUNTY			
Cities Service Oil Co.	Schoffstall Heirs #1	SE SW SW, 33-3N-10E	3194	5-31-52	Calhoun Cons.
Nash Redwine	Engleson #1	SE SW SE, 5-2N-14W	3172	5-12-52	Parkersburg Cons.
		WABASH COUNTY			
T. M. Bane	Newell Wright #1	3232' SL, 1112' WL, SW, 13-1N-12W	2135	6-3-52	Allendale
Illinois Oil Co.	J.M. Mullinax #1	330' NL, 1320' EL, SW SE, 5-1N-12W	1550	5-27-52	"
Underwood & Whittaker	Elmer Higgins #1	838' NL, 208' WL, NE, 23-1N-12W	1589	5-21-52	"
Sun Drlg. Co.	H.E. Earnest #1	N½ NE NW, 34-2N-12W	2292	6-2-52	"
		WASHINGTON COUNTY			
Gulf Refining Co.	Stanton #3	330' NL, 991' WL, NW, 26-1S-1W	1559	5-24-52	Irvington
" " "	" #4	330' NL, 331' WL, NW, 26-1S-1W	1561	5-26-52	"
		WAYNE COUNTY			
Gulf Refining Co.	Bert Minor & Ellis #1	676' NL, 668' WL, NW NE, 18-1S-5E	2918	6-7-52	Coil
G.& W Oil Co.	Chas. Pollard #1	SW SE SE, 16-3S-9E	3341	5-27-52	Goldengate Con.
		WHITE COUNTY			
George & Wrather	Henry Garrison #1	NE NW NE, 3-7S-10E	2164	5-23-52	Concord E. Con.
Cook Oil Co.	C. Pollard #2	SE SW NW, 28-3S-9E	3419	6-3-52	Goldengate Con.

DRY HOLES PLUGGED - MAY 21 to JUNE 17, 1952*

Data furnished by Department of Mines and Minerals, Springfield, Illinois.

Company	Farm and Well Number	Location	Total Depth in Feet	Date Plugged	Wildcat or Pool Name
		BOND COUNTY			
Shulman Bros.	C. L. Smith #1	NW SE NW, 24-4N-3W	2575	6-8-52	Beaver Creek No.
Ralph N. File	William Grunner #1	380' NL, 330' EL, SE NE, 22-6N-4W	900	5-20-52	Wildcat
Wm. Montgomery	J. C. Arnold #1	NE SE NW, 16-5N-4W	996	6-16-52	"
		CHRISTIAN COUNTY			
Kamco Oil Co.	Hackenburg #1	SE SE SE, 13-13N-1W	2381	5-27-52	Wildcat
		CLARK COUNTY			
Progress Oil Corp.	Snearley #1	SW NW SW, 33-9N-14W	2595	4-3-52	Wildcat
		CLAY COUNTY			
Nat'l. Assoc. Pet.	A. R. Ranes #1	NE SW NE, 18-5N-5E	2495	4-10-52	Iola West
James N. Hockman	Crackel & Vickrey Comm. #1	NE SE SE, 17-4N-8E	3106	5-27-52	Sailor Springs North
Dot Drlg. Co.	Dawkins #1	SW SW SE, 12-4N-6E	2983	6-7-52	Wildcat
Partlow & Cochonour	Brown & Fitzpatrick #1	NW SE NW, 4-5N-5E	2557	5-22-52	"
Mohawk Drlg. Co.	Lee Moss #1-A	990' SL, 662' WL, SW NE, 27-5N-5E	2455	5-14-52	"
M. H. Richardson	F. Berthold #1	SE SE NW, 23-5N-6E	2902	5-21-52	"
C. E. Brehm	A.C. Rudolphi #1	NW SW NE, 35-5N-8E	3155	5-25-52	"
J.G. Brown & Assoc.	Geo. Denning #1	NW SW SW, 4-2N-7E	3125	6-12-52	"
		CLINTON COUNTY			
Gunn & Patton	Kuhn Unit #1	1070' NL, 240' EL, NE SE, 13-1N-1W	1250	5-17-52	Centralia
H. V. Spires	Erlinger #1	NW NW NW, 35-2N-3W	2655	5-15-52	Wildcat
John F. Dunnill	Schaefer #1	NE NW SW, 18-3N-2W	1186	5-31-52	"
		COLES COUNTY			
John P. Potsch	C.L. Bareither #1	SE NE SE, 26-12N-7E	3271	6-3-52	Mattoon
		CRAWFORD COUNTY			
Kendall Oils, Inc.	Parker #1	240' SL, 240' EL, NW NW, 11-8N-14W	612	4-15-51	Bellair
Kenneth Chalfant	Wilson #1	851' SL, 330' WL, SE NE, 1-7N-14W	1050	5-2-52	Main
George S. Hammonds	Lewis Henry #1	C SE SW, 3-7N-13W	1000	5-2-52	"
Pure Oil Co.	Treadway Cons. #1	NE SE SE, 2-6N-11W	1690	5-19-52	Wildcat
F. R. Stocker	Gerald W. Darrough #1	NW SW SW, 35-8N-14W	1049	5-21-52	"
		CUMBERLAND COUNTY			
Frank H. Zakowski	C.V. Ormsby #1	610' NL, 330' WL, NW SE, 34-10N-10E	1394	5-31-52	Wildcat

* Includes some wells plugged earlier but not previously reported.

DRY HOLES PLUGGED - MAY 21 to JUNE 17, 1952 (Continued)

Company	Farm and Well Number	Location	Total Depth in Feet	Date Plugged	Wildcat or Pool Name
		DOUGLAS COUNTY			
Harry R. Lippitt	Green-Martin Comm. #1	330' WL, 0' NL, NW NE, 17-14N-10E	1078	5-21-52	Wildcat
Walter W. Henigman	Nichols #1	SW NW NW, 4-15N-14W	370	5-24-52	"
		EDGAR COUNTY			
Walter W. Henigman	Smith #1	1329' SL, 660' EL, 33-13N-13W	463	4-21-52	Grandview
" " "	Carolyn Thompson #1	330' NL, 0' EL, NW SE, 13-14N-14W	452	4-19-52	Warrenton-Borton
		EDWARDS COUNTY			
G.C. Schoonmaker	Quentin M. Roosevelt #1	SE SE SW, 25-2S-10E	2401	5-23-52	Albion Cons.
Paco Pet. Corp.	I. Woodham #2	SE NE NW, 31-2S-10E	3341	5-27-52	Mitchell
R. H. Compton	E. Hargrave #1	SW NE SE, 31-1N-11E	2434	5-25-52	Samsville
Theodore G. Glass	Raber #1	N½ SW NW, 4-2S-14W	3065	5-27-52	Wildcat
N.V. & W. Duncan	Gilbert Jones #1	NW NE SW, 31-2S-10E	3400	6-14-52	"
Don Baines	Balding-Albion Brick Co.-Gilliard Comm. #1	NE NW SE, 11-2S-10E	3331	6-14-52	"
		EFFINGHAM COUNTY			
D. H. Bolin	Fred O. Smith #1	SE SE NW, 33-6N-5E	2566	4-17-52	Iola Cons.
George & Wrather	M.L. Gibson #1	NW NW NE, 21-6N-5E	2578	6-5-52	Wildcat
Pure Oil Co.	W.J. Dammerman #1	SE NW NW, 33-8N-5E	3938	6-5-52	"
		FRANKLIN COUNTY			
Collins Bros.	George Ward #1	SE SE SW, 6-7S-4E	3120	6-10-52	Wildcat
		GALLATIN COUNTY			
S. B. Griffith	Harold West #1	NE SW NW, 21-7S-9E	3063	5-25-52	Cottonwood N.
W. F. Lacy	Given Heirs #1	SE NW SE, 31-7S-10E	2796	5-21-52	Inman W. Cons.
The Texas Co.	J.P. McGuire #1	SE NE SW, 15-9S-8E	2742	4-29-52	Wildcat
Ross Bartmes	Knight Heirs #1	NE NE NW, 22-7S-9E	3082	5-29-52	"
		HANCOCK COUNTY			
Edgar White	Evans #1	NE NE SW, 25-4N-5W	730	6-9-52	Wildcat
		HAMILTON COUNTY			
Stewart Oil Co.	Link #1	NE NW NW, 26-6S-5E	3382	6-16-52	Dale Cons.
Chris Pearson (Reasor)	Zak #1	SE NW NE, 28-6S-6E	3282	5-17-52	Walpole
		JACKSON COUNTY			
Stephens Oil Co.	Speith Heirs #1	NW NE NW, 6-7S-3W	1350	6-6-52	Ava-Campbell Hill
		JASPER COUNTY			
Henry M. Ringger	R.I. Baker #1	NW NE NE, 28-8N-14W	1054	6-2-52	Bellair
Calvert Drlg., Inc.	J.L. Kesler #1	NW SW NW, 22-5N-10E	2975	4-22-52	Clay City Con.
W. E. Weidler	Menke #1	SE SE NE, 33-7N-10E	2743	5-22-52	" " "
Murvin & Steber	W.C. Oursler #1	NW SE SW, 1-5N-9E	3089	5-28-52	Wildcat

DRY HOLES PLUGGED - MAY 21 to JUNE 17, 1952 (Continued)

Company	Farm and Well Number	Location	Total Depth in Feet	Date Plugged	Wildcat or Pool Name
		JASPER COUNTY (Continued)			
Bell Bros.	Morris Harding #1	330' SL, 330' WL, Frac. SW, 7-5N-11E	3000	6-14-52	Wildcat
		JEFFERSON COUNTY			
E. A. Obering	McLaughlin #2	NW SW SE, 10-3S-2E	2775	6-5-52	Williams S.
		LAWRENCE COUNTY			
A. Zanetis	Lee Brookhart #1	NW NE NE, 21-4N-13W	2304	5-28-52	Sumner
Rosco Stanley	L. T. Ackman #1	330' NL, 1165' EL, NE, 6-2N-11W	400	5-19-52	Lawrence
Bury Drlg. Co.	H.E. Hamilton #1-B	1254' SL, 1201' WL, Frac. NW, 18-3N-11W	1804	5-19-52	"
Joe Reznik	Ruby Heirs #1	SW SE NE, 23-3N-13W	2321	5-7-52	Wildcat
Big Four Oil & Gas & Hayes Drlg. Co.	Otto Heath #1	NE SE NE, 4-3N-13W	2425	6-5-52	"
		MACON COUNTY			
R. A. Day	R. A. Day #1 (2)	SE SE NE, 14-14N-1E	2411	5-22-52	Wildcat
H. C. Herring	T. E. Hays #1	445' SL, 330' EL, SW NE NW, 33-17N-2E	2101	5-16-52	"
		MACOUPIN COUNTY			
H. E. Livermore	Hudson #1	NW SE SW, 12-8N-8W	510	6-5-52	Wildcat
		MADISON COUNTY			
George Zicos	Anna Ruehrup #1	SE SE NE, 21-6N-6W	700	5-12-52	Livingston S.
Joe Simpkins	Schneider #1	E½ SW NE, 31-5N-7W	1581	6-10-52	Wildcat
Kingwood Oil Co.	C.H. Castor #1	SE SE NE, 22-4N-7W	2316	5-30-52	"
Stephen P. Lalor	Ed. C. Seivers #1	NW SW NW, 35-6N-7W	560	6-14-52	"
The California Co.	A. Kurz #1	SW SE SE, 1-3N-6W	2655	6-13-52	"
George Cassens	Henry Bentrup Comm. #1	638' SL, 308' WL, SW SW, 9-6N-6W	560	5-22-52	"
		MARION COUNTY			
Frank L. Strickland	Welch #1	SW SE NW, 2-1N-1E	3525	6-3-52	Raccoon Lake
Shulman Bros.	Kuester #1	SE NW SW, 3-1N-1E	3449	5-29-52	" "
The Texas Co.	Scott-Aydt Unit #3	364' NL, 367' EL, NE SW, 3-1N-1E	3397	6-13-52	" "
The Texas Co.	R. McClelland #1	SW SE SW, 27-2N-1E	3585	6-14-52	Wildcat
Dee Miller Drlg. Co.	Samuel J. Miller #1	NW NE SE, 34-3N-4E	2700	6-5-52	"
C.E. Brady & A.G. Kelley	McCrary #1-A	NW NW SE, 24-1N-1E	842	6-14-52	"
		MONTGOMERY COUNTY			
Mayor Drlg. Co.	A. Bost #1	790' SL, 340' EL, SE, 8-8N-2W	2267	6-6-52	Wildcat
Dell Carroll	C. M. Keiser #1	NW NW NW, 27-10N-4W	626	5-1-52	"
Superior Oil Co.	L. W. Fleming #1	SW SE NW, 12-8N-2W	2699	5-29-52	"

DRY HOLES PLUGGED - MAY 21 to JUNE 17, 1952 (Continued)

Company	Farm and Well Number	Location	Total Depth in Feet	Date Plugged	Wildcat or Pool Name
		PERRY COUNTY			
Eddie M. Self	Pestka #1 (#2-A)	330' NL, 350' WL, SE SE, 14-4S-1W	1167	6-4-52	Tamaroa
Arthur Larsen	Leo Wiepiewski #1	SE SW SE, 15-4S-1W	1191	6-7-52	"
		RANDOLPH COUNTY			
Jet Oil Co.	Dickey #1	SW SE NE, 19-4S-5W	1131	5-27-52	Wildcat
Ralph C. Halbert	Edith H. Ross #1	NW SW NE, 33-5S-6W	1974	5-27-52	"
		RICHLAND COUNTY			
Sanders & Fye Drlg. Co.	H. Fryman #1	NE NE NW, 1-2N-8E	2675	5-23-52	Clay City Con.
C. E. Brehm	C. G. Burgoner #1	NW NW SE, 31-5N-11E	3110	6-3-52	Stringtown
Calvert Drlg., Inc.	H. Gray #1	NE NE NE, 18-4N-9E	3123	6-7-52	Wildcat
W.C. McBride, Inc.	Opal Provines #1	NW NW NE, 14-2N-10E	3401	6-5-52	"
J. Wm. Everhart	O. Slickenmeyer #1	SW NE NW, 21-3N-10E	3135	12-21-48	"
		ST. CLAIR COUNTY			
S. D. Jarvis	Klingelhoefer-Dickhaut Comm. #1	S½ SE NE, 35-1N-6W	2200	5-26-52	Wildcat
		SALINE COUNTY			
Bond D. Jones	Gaines #1	SW NE SE, 20-7S-7E	2724	5-26-52	Wildcat
		SHELBY COUNTY			
Theodore G. Glass	W.C. Bivins Comm. #1	NW NW SE, 27-11N-4E	1987	6-1-52	Shelbyville E.
J. F. Jones	Turney #1	NE SE SE, 34-12N-4E	1900	4-24-52	Wildcat
		WABASH COUNTY			
Hayes Drlg. Co.	George Price #3	NE SW NE, 12-1N-13W	1680	6-11-52	Friendsville North
Miami Operating Co.	J.E. Wright #1	SW SW SE, 27-1S-13W	2681	6-5-52	New Harmony Cons.
" "	" E. D. Crandall et al #1	SW SE NE, 12-1N-14W	2911	6-7-52	Wildcat
Hayes Drlg. Co.	Knowles-Smith Comm. #1	SE NE NW, 25-1N-13W	2496	5-27-52	"
		WASHINGTON COUNTY			
Don Brumett	Bowers #2	W½ SW NE, 20-3S-1W	1427	5-27-52	Dubois
Ira Van Tuyl	Ralph Paul #1	NE SE NE, 29-3S-5W	2250	6-7-52	Wildcat
		WAYNE COUNTY			
J. A. Wojacki (F. & W. Oil Co.)	Lambrich #1	NW SE NE, 29-1N-8E	3160	5-24-52	Clay City Con.
J. W. Steele	James A. Gill #1	390' SL, 330' EL, NE NE, 25-2N-7E	2933	5-26-52	" " "
Nation Oil	C. C. Bright #1	E½ NW SE, 2-2S-7E	3343	6-3-52	" " "
Jas. N. Hockman	Sam Farris #1	SW SE NE, 33-1N-8E	3185	6-3-52	" " "

DRY HOLES PLUGGED - MAY 21 to JUNE 17, 1952 (Continued)

Company	Farm and Well Number	Location	Total Depth in Feet	Date Plugged	Wildcat or Pool Name
		WAYNE COUNTY (Continued)			
W. C. Steele	C. L. Curry #1	SE SE SE, 1-1S-7E	3234	6-9-52	Clay City Cons.
Don Baines	H. C. Kellett #1	SW SE NW, 23-2S-9E	3403	5-3-52	Ellery West
Walter Duncan	D. Green #1	SE SE SW, 22-2S-9E	3437	6-2-52	" "
Nation Oil	Curry #1	NE SW SW, 8-3S-9E	3429	5-27-52	Goldengate Con.
D. B. Lesh Drlg. Co.	Pedicord #1	SW SE SW, 9-1S-6E	3201	4-28-52	Johnsonville Cons.
Stanford Oil Co.	Roy Mathews #1	NW SW SW, 30-1S-6E	3220	5-22-52	Keenville E.
A. J. Slagter, Jr.	J. & O. Thomason #1	SE SW SE, 32-2S-6E	3429	5-25-52	Mayberry
Superior Oil Co.	Anderson-McGrew Comm. #2	SW NW NE, 21-2N-6E	3203	5-16-52	Zenith North
George & Wrather Oil Co.	M. McGrew "D" #1	NE NE NW, 28-2N-6E	3200	5-24-52	" "
W. O. Lucas	F.A. Hufhines #1	NE NE NW, 13-1N-5E	3100	6-15-52	Wildcat
Don Baines	Piercy #1	SW SW NE, 24-2S-9E	3385	5-10-52	"
Guard S. Marvin	Doyle Smith #1	330' NL, 380' WL, SE SW, 30-2N-6E	3158	5-5-52	"
		WHITE COUNTY			
J. D. Turner	Hankins-Bohleber Comm. #1	SW NE SE, 28-6S-10E	3103	6-14-52	Concord
James G. Brown & Assoc.	H.C. Ford #1	SE SE SW, 21-5S-14W	3150	5-18-52	Bend
E.J. Cunningham	B. Carr #2	NE SE SE, 26-4S-10E	3090	6-11-52	Phillipstown Cons.
Nash Redwine	S. Garner #1	SE SE SE, 1-5S-10E	2417	6-13-52	" "
Herndon & Ashland	L. Rich et al #2	NW SW SW, 13-4S-10E	3095	5-25-52	" "
Fred W. Meyer, Jr.	Daniel Brown et al #1	SE SW SW, 24-4S-10E	3071	6-6-52	" "
Stanford Oil Co.	E. Wheatcroft #1	SW SE SW, 27-3S-10E	3307	5-23-52	Albion Cons.
Stanford Oil Co.	Spencer #1	SW NW SE, 2-6S-10E	3150	6-17-52	Maunie West
Stanford Oil Co.	E.M. Blackledge #1	NW NW NW, 7-4S-10E	3429	6-1-52	Wildcat
Ryan Oil Co.	S.J. Allen #1	SE SW SE, 25-6S-10E	3015	5-22-52	"
E. F. Moran, Inc.	Keck Heirs #1	SW SW SW, 31-6S-11E	3035	5-28-52	"
Ryan and Sharp	W. T. Jordan #1	SW NE NE, 21-5S-8E	3502	6-4-52	"

Alphabetical List of Oil and Gas Pools

July 1, 1952

Fields Discovered Before January 1, 1937

Pool: County	Twp.	Range
Allendale: Wabash, Lawrence	1-2N	11-13W
Allison-Weger: Crawford	5N	11-12W
Ava-Campbell Hill (a):Jackson	7S	4W
Ayers (a) (gas): Bond	6N	3W
Bartelso: Clinton	1-2N	3W
Bellair: Crawford, Jasper	8N	14W
Birds: Crawford, Lawrence	5N	10-11W
Brown: Marion	1N	1E
Carlinville (b): Macoupin	9N	7W
Carlyle: Clinton	2N	3W
Casey: Clark	10-11N	14W
Chapman: Crawford	5-6N	12W
Collinsville (a): Madison	3N	8W
Colmar-Plymouth: Hancock, McDonough	4N	4-5W
Dupo: St. Clair	1S-1N	10W
Flat Rock: Crawford	5-6N	11-12W
Frogtown (b): Clinton	2N	3-4W
Gillespie-Benld (a) (gas): Macoupin	8N	6W
Gillespie-Wyen: Macoupin	8N	6W
Greenville (a) (gas): Bond	5N	3W
Jacksonville (a) (gas): Morgan	15N	9W
Johnson North: Clark	9-10N	13-14W
Johnson South: Clark	9N	14W
Junction City: Marion	2N	1E
Langewisch-Kuester (b): Marion	1N	1E
Lawrence: Lawrence,Crawford	2-5N	11-13W
Litchfield (b): Montgomery	8-9N	5W
Main: Crawford	5-8N	12-14W
Martinsville: Clark	9-10N	13-14W
New Hebron: Crawford	6N	12W
Parker: Crawford	5N	12W
Pittsfield (a) (gas): Pike	5S	4-5W
St. Francisville: Lawrence	2N	11W
Sandoval: Marion	2N	1E
Siggins: Cumberland, Clark	10-11N	10,11E,14W
Spanish Needle Creek (a): (gas): Macoupin	9N	7W
Sparta (a)(gas):Randolph	4-5S	5-6W
Staunton (a)(gas):Macoupin	7N	7W
Swearingen (a) (gas): Crawford	6N	11W
Wamac: Clingon, Marion, Washington	1N	1E-1W
Warrenton-Borton: Edgar, Coles	13-14N	14W
Waterloo (a): Monroe	1-2S	10W
Westfield: Clark, Coles	11-12N	11E-14W
York (b): Cumberland	9N	10-11E

Fields Discovered Since January 1, 1937

Ab Lake: Gallatin	8S	10E
Ab Lake West: Gallatin	8S	10E
Aden Consolidated: Wayne, Hamilton	2-3S	7E
Aden North (c): Wayne	2-3S	7E
Aden South: Hamilton	3S	7E
Akin: Franklin	6S	4E
Akin West: Franklin	6S	4E
Albion Consolidated: Edwards, White	1-3S	10,11E,14W
Albion East: Edwards	2S	14W
Albion North (c): Edwards	1S	11E
Alma: Marion	4N	2E
Amity: Richland	4N	14W
Assumption: Christian	13N	1E
Assumption North:Christian	13N	1E
Assumption South:Christian	12N	1E
Barnhill: Wayne	2-3S	8E
Barnhill East (c): Wayne	2S	9E
Bartelso East: Clinton	1N	3W
Bartelso South: Clinton	1N	3W
Bartelso West: Clinton	1N	3W
Beaucoup: Washington	2S	2W
Beaucoup South: Washington	2S	2W
Beaver Creek: Bond, Clinton	3-4N	2-3W

Pool: County	Twp.	Range
Beaver Creek North: Bond	4N	3W
Beaver Creek South: Clinton	3N	2-3W
Belle Prairie: Hamilton	4S	6E
Belle Rive: Jefferson	3S	4E
Bellmont: Wabash	1S	13-14W
Beman: Lawrence	3N	11W
Beman East: Lawrence	3N	10W
Bend: White	5S	14W
Bennington: Edwards, Wayne	1N	9-10E
Bennington South (a): Edwards	1N	10E
Benton: Franklin	6S	2-3E
Benton North: Franklin	5-6S	2E
Berryville Consolidated: Wabash, Edwards	1-2N	14W
Bessie: Franklin	6S	3E
Bible Grove Consolidated (c): Clay, Effingham	4-6N	6-7E
Bible Grove East (c): Clay	5N	7E
Bible Grove North: Effingham	6N	7E
Bible Grove South: Clay	5N	7E
Black River: White	4S	13W
Blairsville (c): Hamilton	4S	7E
Blairsville West: Hamilton	4S	7E
Bogota: Jasper	6N	9E
Bogota North (a): Jasper	6N	9E
Bogota South: Jasper	5-6N	9E
Bone Gap Consol.: Edwards	1S	10,11E,14W
Bone Gap East: Edwards	1S	14W
Bone Gap South (c): Edwards	1S	14W
Bonpas (c): Richland	2-3N	14W
Bonpas West (c): Richland	2N	14W
Boos (c): Jasper	6N	10E
Boos East (c): Jasper	6N	10E
Boos North (c): Jasper	6N	10E
Boulder: Clinton	2-3N	2W
Boyd: Jefferson	1S	1-2E
Boyleston Consolidated (c): Wayne	1-2S	6-7E
Broughton: Hamilton	6S	7E
Broughton South (a): Saline	7S	7E
Browns: Edwards, Wabash	1-2S	14W
Browns East: Wabash	2S	14W
Browns South: Edwards	2S	14W
Brownsville (c): White	5-6S	8-9E
Bungay Consolidated: Hamilton	4S	7E
Burnt Prairie (c): White	3S	9E
Burnt Prairie South: White	4S	9E
Calhoun Central: Richland	2N	10E
Calhoun Consolidated: Richland, Wayne	2-3N	9-10E
Calhoun East: Richland	2N	10-11E
Calhoun North: Richland	3N	10E
Calvin (c): White	3-4S	10,11E,14W
Calvin North (c): White	3-4S	11E,14W
Cantrell: Hamilton	7S	5E
Cantrell North: Hamilton	6S	5E
Cantrell South: Hamilton	7S	5E
Carlinville North: Macoupin	10N	7W
Carlyle North: Clinton	3N	3W
Carlyle South: Clinton	1N	3W
Carmi (a): White	5S	9E
Carmi North: White	5S	9E
Centerville: White	4S	9E
Centerville East: White	3-4S	9-10E
Centerville North (a): White	3S	10E
Centralia: Clinton, Marion	1-2N	1E-1W
Centralia West: Clinton	1N	1W
Christopher (a): Franklin	6S	1E
Cisne (c): Wayne	1N-1S	7E
Cisne North: Wayne	1N	7E
Claremont: Richland	3N	14W
Clarksburg: Shelby	10N	4E
Clay City Consolidated: Clay, Wayne, Richland, Jasper	1-7N,1-2S	6-10E
Clay City North: Clay	3N	8E
Clay City West: Clay	2N	7E
Coil: Wayne	1S	5E
Coil West: Jefferson	1S	4E
Concord: White	6S	10E
Concord Central: White	7S	10E
Concord East Consolidated: White	6-7S	10E
Concord North: White	6S	10E
Concord South: White	7S	10E
Cooks Mills (a): Coles	13-14N	7E
Cooks Mills North (a): Coles	14N	7E
Cordes: Washington	3S	3W
Cottonwood: Gallatin	7S	9E
Cottonwood North: Gallatin	7S	9E
Covington (c): Wayne	1S	6-7E
Covington East (c): Wayne	1S	7E
Covington South: Wayne	2S	6E
Cowling (c): Edwards, Wabash	2-3S	14W
Craig (a): Perry	4S	4W
Cravat: Jefferson	1S	1E
Crossville: White	4S	10E
Crossville West: White	4S	10E
Dahlgren: Hamilton	3S	5E
Dale Consol.: Hamilton	5-7S	5-7E

Pool: County	Twp.	Range
Dead River (c): White	7S	11E
Divide: Jefferson	1S	3E
Divide East: Jefferson	1S	4E
Divide South: Jefferson	2S	3E
Divide West: Jefferson	1S	3E
Dix: Jefferson, Marion	1N-1S	2E
Dix South (a): Jefferson	1S	2E
Dubois: Washington	3S	1-2W
Dubois West: Washington	3S	2W
Dudley: Edgar	13-14N	13W
Dundas Consolidated (c): Richland, Jasper	4-6N	9-10E
Dundas East: Richland, Jasper	4-5N	10E
Eberle: Effingham	6N	6E
Edinburg (a): Christian	14N	3W
Elbridge: Edgar	12-13N	11W
Eldorado: Saline	8S	7E
Elk Prairie (a): Jefferson	4S	2E
Elkville: Jackson	7S	1W
Ellery: Edwards, Wayne	2S	9-10E
Ellery North (a): Edwards	2S	10E
Ellery South: Edwards	2-3S	10E
Ellery West: Wayne	2S	9E
Elliottstown (a): Effingham	7N	7E
Enfield (b): White	5S	8E
Enterprise (c): Wayne	1-2N	8E
Enterprise West (c): Wayne	1-2N	7E
Epworth Consol.: White	5S	10E
Epworth East (c): White	5S	10E
Evers (a): Effingham	8N	7E
Evers South (a): Effingham	7N	7E
Ewing: Franklin	5S	3E
Exchange: Marion	1N	3E
Exchange North: Marion	1N	3E
Fairfield: Wayne	2S	8E
Fairfield East: Wayne	2S	8E
Fairman: Marion, Clinton	3N	1E-1W
Fitzgerrell: Jefferson	4S	1E
Flannigan: Hamilton	6S	5E
Flora: Clay	3N	6-7E
Flora South: Clay	2N	6E
Francis Mills: Saline	7S	7E
Friendsville (c): Wabash	1N	13W
Friendsville Central: Wabash	1N	13W
Friendsville North: Wabash	1N	12-13W
Friendsville South (c): Wabash	1N-1S	13W
Frogtown North: Clinton	2-3N	3-4W
Gallagher (c): Richland	2N	9E
Gards Point: Wabash	1N	14W
Gays (a): Moultrie	12N	6E
Geff (c): Wayne	1S	7-8E
Geff West (c): Wayne	1S	7E
Goldengate Consolidated: Wayne, White	2-4S	9E
Goldengate East: Wayne	3S	9E
Goldengate North: Wayne	2S	9E
Goldengate West: Wayne	2S	9E
Gossett (b): White	7S	8E
Grandview: Edgar	12-13N	13W
Grayville (c): Edwards, White	3S	10,11E,14W
Grayville West (c): White, Edwards	3S	10E
Griffin (c): Wabash	3S	14W
Half Moon: Wayne	1S	9E
Helena: Lawrence	2N	13W
Herald: White, Gallatin	6-7S	9E
Herald East: White, Gallatin	7S	9-10E
Herald North: White	6S	9E
Hidalgo (b): Jasper	8N	10E
Hidalgo North: Cumberland	9N	9E
Hill (a): Effingham	6N	6E
Hoffman: Clinton	1N	2W
Hoodville (c): Hamilton	5-6S	6E
Hoodville East (a): Hamilton	5S	7E
Hoosier (c): Clay	4N	7E
Hoosier North (c): Clay	5N	7E
Hord: Clay	5N	6E
Hord South: Clay	5N	6E
Huey (a): Clinton	2N	2W
Hunt City (a): Jasper	7N	10E
Hunt City East: Jasper	7N	14W
Hunt City South: Jasper	7N	11E
Hutton (a): Coles	11N	10E
Ina (a): Jefferson	4S	2E
Ina North: Jefferson	4S	3E
Inclose: Edgar, Clark	12N	13-14W
Ingraham (b): Clay	4N	8E
Ingraham West (c): Clay	5N	7E
Inman (c): Gallatin	8S	9-10E
Inman Central (c): Gallatin	7-8S	9-10E
Inman East Consolidated: Gallatin	7-8S	10E
Inman North (c): Gallatin	8S	9E
Inman South (c): Gallatin	8S	9E
Inman West Consolidated: Gallatin	7-8S	9-10E
Iola Consolidated (b): Clay, Effingham	5-6N	5E
Iola South: Clay	4N	5E
Iola West (a): Clay	5N	5E

Pool: County	Twp.	Range
Iron: White	6S	8E
Irvington: Washington	1S	1W
Irvington East: Jefferson	1S	1E
Iuka: Marion	2N	4E
Johnsonville Consolidated: Wayne	1N-1S	6-7E
Johnsonville North: Wayne	1N	6E
Johnsonville South (b): Wayne	1S	6E
Johnsonville West (b): Wayne	1N	5-6E
Junction: Gallatin	9S	9E
Junction North: Gallatin	8-9S	9E
Keensburg Consolidated (c): Wabash	2S	13-14W
Keensburg East (a): Wabash	2S	13W
Keensburg South: Wabash	2-3S	13W
Keenville: Wayne	1S	5E
Keenville East: Wayne	1S	5E
Kell (a): Jefferson	1S	3E
Kenner: Clay	3N	5-6E
Kenner North: Clay	3N	6E
Kenner South: Clay	2N	5E
Kenner West: Clay	3N	5E
Keyesport: Clinton	3N	2W
King: Jefferson	3-4S	3E
Kinmundy: Marion	4N	3E
Laclede (b): Fayette	5N	4E
Lakewood: Shelby	10N	2-3E
Lancaster: Wabash, Lawrence	1-2N	13W
Lancaster Central: Wabash	1N	13W
Lancaster East: Wabash	2N	13W
Lancaster North: Lawrence	2N	13W
Lancaster South: Wabash	1N	13W
Lancaster West (c): Edwards, Wabash	1N	14W
Leech Consolidated (c): Wayne, White	3S	9E
Lexington: Wabash	1S	14W
Lexington North: Wabash	1S	14W
Lillyville: Cumberland, Effingham	8-9N	6-7E
Livingston: Madison	6N	6W
Livingston East: Madison	6N	6W
Livingston South: Madison	6N	6W
Locust Grove: Wayne	1N	9E
Long Branch: Saline, Hamilton	7S	6E
Louden: Fayette, Effingham	6-9N	2-4E
Lynchburg: Jefferson	3S	4E
McKinley: Washington	3S	4W
Maple Grove: Edwards	1N	10E
Maple Grove East (b): Edwards	1N	10,11E,14W
Maple Grove South (a): Edwards	1N	10E
Marcoe (a): Jefferson	3S	2E
Marine: Madison	4N	6W
Marion: Williamson	9S	3E
Markham City: Jefferson	2-3S	4E
Markham City North: Jefferson, Wayne	2S	4-5E
Markham City West: Jefferson	2-3S	4E
Mason: Effingham	6N	5E
Mason North: Effingham	6N	5E
Mason South (c): Effingham, Clay	5-6N	5E
Massilon: Wayne, Edwards	1S	9-10E
Massilon South (a): Edwards	1S	10E
Mattoon (b): Coles	11-12N	7E
Maud Central (c): Wabash	1S	13W
Maud Consolidated (c): Wabash	1N,1-2S	13W
Maud North Consolidated (c): Wabash	1-2S,1N	13-14W
Maud West (c): Wabash	1S	13W
Maunie (c): White	6S	10-11E
Maunie East: White	6S	11E
Maunie North: White	5S	10,11E,14W
Maunie South: White	6S	10-11E
Maunie West (b): White	6S	10E
Mayberry: Wayne	2-3S	6E
Mayberry North (a): Wayne	2S	6E
Merriam: Wayne	2S	8E
Miletus: Marion	4N	4E
Mill Shoals: White, Hamilton, Wayne	2-4S	7-8E
Mills Prairie (a): Edwards	1N	14W
Mitchell: Edwards, Wayne	2S	9-10E
Mt. Auburn: Christian	15N	2W
Mt. Carmel: Wabash	1N-1S	12W
Mt. Carmel West (c): Wabash	1S	13W
Mt. Erie (c): Wayne	1S	8E
Mt. Erie North: Wayne	1N	9E
Mt. Erie South (c): Wayne	1S	8E
Mt. Olive: Montgomery	8N	5W
Mt. Vernon: Jefferson	3S	3E
Nason: Jefferson	3S	2E
New Bellair (a): Crawford	8N	13W
New Harmony Consolidated: White, Wabash, Edwards	1N,1-5S	13-14W

Pool: County	Twp.	Range
New Harmony South (Ill.): White	5S	14W
New Harmony South (Ind.): White	5S	14W
New Haven Consolidated: White	7S	10-11E
New Haven North (c): White	7S	10E
New Haven West (c): Gallatin	7S	10E
New Memphis: Clinton	1S	5W
New Memphis South: Clinton	1S	5W
Newton (b): Jasper	6N	9E
Newton North (a): Jasper	7N	10E
Newton West (a): Jasper	6N	9E
Noble (c): Richland, Clay	2-4N	8-9E
Noble North (c): Richland	4N	9E
Noble South (c): Richland	3N	9E
Noble West: Clay	3N	8E
Odin: Marion	2N	1-2E
Okawville: Washington	1S	4W
Olney Consolidated: Richland	4N	10E
Olney East (c): Richland	4N	10E
Olney South (b): Richland	3N	10E
Omaha: Gallatin	7-8S	8E
Omaha East: Gallatin	8S	8E
Omaha South: Gallatin	8S	8E
Omaha West: Saline	7S	7E
Omega (a): Marion	3N	4E
Orchardville: Wayne	1N	5E
Oskaloosa: Clay	3-4N	5E
Oskaloosa East: Clay	3N	5-6E
Oskaloosa South: Clay	3N	5E
Pana: Christian	11-12N	1E
Panama: Bond, Montgomery	7N	3-4W
Parkersburg Consolidated: Richland, Edwards	1-3N	14W
Parkersburg North (c): Richland	3N	14W
Parkersburg South: Edwards	1N	14W
Parkersburg West: Richland, Edwards	2N	10E
Passport: Clay	4N	8E
Passport South: Richland	4N	9E
Patoka: Marion	4N	1E
Patoka East: Marion	4N	1E
Patoka West: Fayette	4N	1W
Patton (c): Wabash	1N	12W
Patton West (c): Wabash	1N	12W
Phillipstown Consolidated: White, Edwards	3-5S	10,11E,14W
Phillipstown South: White	5S	10E
Pinkstaff (a): Lawrence	4N	11W
Plainview: Macoupin	9N	8W
Posey: Clinton	1N	2W
Raccoon Lake: Marion	1N	1E
Raymond: Montgomery	10N	4-5W
Raymond East: Montgomery	10N	4W
Reservoir: Jefferson	1S	3E
Richview: Washington	2S	1W
Ridgway (a): Gallatin	8S	8E
Riffle: Clay	4N	6E
Rinard (a): Wayne	2N	7E
Ritter: Richland	3N	10-11E
Ritter North: Richland	3N	11E
Roaches: Jefferson	2S	1E
Roaches North: Jefferson	2S	1E
Roby (a): Sangamon	15N	3W
Rochester: Wabash	2S	13W
Roland: White, Gallatin	6-7S	8E
Roland West: Saline	7S	7E
Roundprairie (c): Wayne	1S	6E
Ruark: Lawrence	2N	12W
Ruark West: Lawrence	2N	13W
Rural Hill (c): Hamilton	6-7S	5-6E
Rural Hill North (a): Hamilton	5S	5E
Rural Hill West: Hamilton	6S	5E
Russellville (gas): Lawrence	4-5N	10-11W
St. Francisville East: Lawrence	2N	11W
St. Jacob: Madison	3N	6W
St. James: Fayette	5-6N	2-3E
St. Paul: Fayette	5N	3E
Ste. Marie: Jasper	5N	14W
Ste. Marie East (a): Jasper	6N	14W
Ste. Marie West: Jasper	6N	10E
Sailor Springs Consolidated: Clay, Effingham	3-6N	6-7E
Sailor Springs Central (a): Clay	4N	8E
Sailor Springs East (a): Clay	4N	8E
Sailor Springs North (a): Clay	4N	8E
Sailor Springs South (c): Clay	3N	7E
Sailor Springs West (c): Clay	4N	7E
Salem: Marion	1-2N	1-2E
Samsville (b): Edwards	1N	11E
Samsville North: Edwards	1N	14W
Samsville West: Edwards	1N	10E
Sandoval West: Clinton	2N	1W
Santa Fe (a): Clinton	1N	3W
Schnell: Richland	2N	9E
Schnell South: Clay	2N	8E
Seminary: Richland	2N	10E
Sesser: Franklin	5-6S	1-2E

Pool: County	Twp.	Range
Chattuc: Clinton	2N	1W
Shawneetown (a): Gallatin	9S	9E
Shawneetown North (a):Gallatin	9S	10E
Shelbyville (b): Shelby	11N	4E
Shelbyville East: Shelby	11N	4E
Sims (c): Wayne	1S	6E
Sims North (c): Wayne	1S	6E
Sorento (b): Bond	6N	4W
Sparta South (a): Randolph	5S	5W
Springerton (c): Hamilton	4S	7E
Stanford: Clay	3N	7-8E
Stanford South: Clay	2N	7E
Stanford West: Clay	3N	7E
Staunton: Macoupin	7N	7W
Stewardson: Shelby	10N	5E
Stokes-Brownsville: White	5-6S	8-9E
Storms: White	5-6S	9-10E
Stringtown: Richland	4-5N	11E-14W
Stringtown East (a): Richland	4N	14W
Sumner: Lawrence	4N	13W
Sumpter: White	4S	9E
Sumpter East: White	4S	10E
Sumpter South: White	4-5S	9E
Tamaroa: Perry	4S	1W
Taylor Hill (a): Franklin	5S	4E
Thackeray: Hamilton	5S	7E
Thompsonville (a): Franklin	7S	4E
Thompsonville East: Franklin	7S	4E
Thompsonville North: Franklin	7S	4E
Toliver (a): Clay	5N	6E
Toliver East: Clay	5N	6-7E
Tonti: Marion	2-3N	2E
Trumbull: White	5S	9E
Valier: Franklin	6S	2E
Waggoner (a): Montgomery	11N	5W
Wakefield (a): Jasper	5N	9E
Walpole: Hamilton	6-7S	6E
Walpole South: Hamilton	7S	6E
Waltonville: Jefferson	3S	2E
Waverly (gas): Morgan	13N	8W
Weaver: Clark	11N	10W
West End: Hamilton, Saline	7S	5E
West Frankfort: Franklin	7S	2-3E
West Frankfort South (c): Franklin	7S	2-3E
West Liberty (c): Jasper	5N	10E
Westfield East: Clark	11-12N	14W
Westfield North: Coles	12N	14W
Whittington: Franklin	5S	3E
Whittington South: Franklin	5-6S	3E
Whittington West: Franklin	5S	2E
Williams: Jefferson	3S	2E
Williams South: Jefferson	3S	2E
Willow Hill Consolidated (c): Jasper	6-7N	10E
Willow Hill East: Jasper	6-7N	10-11E
Willow Hill North (c): Jasper	7N	10E
Woburn Consolidated: Bond	6N	2W
Woburn South (c): Bond	6N	2W
Woodlawn: Jefferson	2-3S	1-2E
Xenia: Clay	2N	5E
Xenia East: Clay	2N	5E
Zenith: Wayne	2N	5E
Zenith North: Wayne	2N	6E
Zenith South: Wayne	1N	5E
Wamac East: Marion	1N	1E

(a) Abandoned.
(b) Abandoned, revived.
(c) Consolidated with other pools.

Date of issue: July 14, 1952

ABBREVIATIONS USED IN THIS REPORT

Abd.—Abandoned
BO—Barrels of oil
BOF—Barrels of oil flowing
BOP—Barrels on pump
BW—Barrels of water
C—Center
CDU—Completion data unreported; to be given when available
CO—Cleaning out
COAS—Cleaning out after shot
Comp.—Completed
Crg.—Coring
Csg.—Casing
D & A—Dry and abandoned
Drlg.—Drilling
DST—Drill stem test
E—East ½
Est.—Estimated
Fm.—Formation
Fsg.—Fishing
IP—Initial production
L—Line
Loc.—Location
Ls.—Limestone
MIM—Moving in material
MIRT—Moving in rotary tools
MIST—Moving in standard tools
N—North ½
NE—Northeast ¼
NR—No report
NW—Northwest ¼
PB—Plugged back
POP—Putting on pump
RU—Rigging up
RURT—Rigging up rotary tools
RUST—Rigging up standard tools
S—South ½
SD—Shut down
SDO—Shut down orders
SDR—Shut down for repairs
SE—Southeast ¼
SG—Show of gas
Sh.—Shale
SIGW—Shut in gas well
SITR—Shut in tank room
SO—Show of oil
Spd.—Spudded or spudding
Ss.—Sandstone
SSO—Slight show of oil
SW—Southwest ¼
Swb.—Swabbing
SWD—Salt water disposal well
Temp. abd.—Temporarily abandoned
TD—Total depth
Tstg.—Testing
Twp.—Township
UR—Underreaming
W—West ½
WF—Wildcat far (more than 2 miles from production)
WN—Wildcat near (½ to 2 miles from production)
WOC—Waiting for cement to set
WOST—Waiting on standard tools

330′ S—330 feet from the south line

(36485—15M—9-51) 2

LL
p.1

State of Illinois
Adlai E. Stevenson, Governor
Department of Registration and Education
C. Hobart Engle, Director

Division of the
STATE GEOLOGICAL SURVEY
M. M. Leighton, Chief
Urbana, Illinois

THE LIBRARY OF THE
AUG 2 1 1951
UNIVERSITY OF ILLINOIS

No. 189 OIL AND GAS DRILLING REPORT For July 195

Monthly Report
OIL AND GAS DRILLING IN ILLINOIS

By

Virginia Kline and Eugene Frund

Summary by Counties

	Completed Wells	Producing Wells	Drilling Wells	Locations	Permits to Drill°	
					Total	Wildcat
Alexander	0	0	1	0	0	0
Bond	3	0	2	0	2	2
Christian	3	0	5	0	5	4
Clark	3	2	7	0	12	2
Clay	10	4	3	3	9	2
Clinton	12	2	1	0	11	2
Coles	1	0	1	0	1	1
Crawford	6	4	6	0	52	1
Cumberland	0	0	1	0	6	0
Douglas	0	0	0	1	2	0
Edgar	1	0	3	1	0	0
Edwards	13	5	6	0	14	4
Effingham	3	1	1	0	2	1
Fayette	3	1	2	0	3	0
Franklin	2	1	5	2	5	2
Gallatin	5	2	10	8	14	4
Hamilton	10	3	6	3	12	6
Jackson	1	0	0	1	1	1
Jasper	1	0	3	0	3	0
Jefferson	6	2	7	1	13	4
Johnson	0	0	1	0	0	0
Kankakee	0	0	0	0	2	0
Knox	0	0	1	0	0	0

(Concluded on page 3)

Summary by Counties (Concluded)

	Completed Wells	Producing Wells	Drilling Wells	Locations	Permits to Drill° Total	Permits to Drill° Wildcat
Lawrence	13	7	25	1	40	2
Logan	0	0	1	0	0	0
McDonough	1	0	0	0	0	0
McLean	0	0	0	1	0	0
Macoupin	0	0	0	1	1	0
Madison	1	0	2	0	4	2
Marion	12	5	6	3	23	6
Monroe	1	0	1	1	1	1
Montgomery	1	0	2	0	7	2
Moultrie	1	0	0	0	0	0
Perry	8	1	3	3	5	3
Randolph	5	0	4	1	7	6
Richland	10	5	4	1	12	4
St. Clair	1	0	0	0	6	2
Saline	0	0	0	1	1	1
Sangamon	0	0	1	0	0	0
Shelby	0	0	2	0	1	1
Tazewell	0	0	1	0	0	0
Wabash	12	4	6	1	14	2
Washington	6	0	1	1	9	3
Wayne	33	17	25	5	26	2
White	29	13*	20	6	29	4
Whiteside	0	0	1	0	0	0
Williamson	1	0	0	0	0	0
Winnebago	0	0	1	0	0	0
	218	79	178	46	355	77

° Issued by Department of Mines and Minerals, Springfield, Illinois, June 30 through July 26, 1952.

* Includes 1 gas well.

Average Initial Production of Oil Wells
By Years, 1937 - 1950
and by Months, January 1951 - June 1952

	Oil Wells	Total IP	Ave. IP/Well
1937	284	78,499	276
1938	1,984	543,958	274
1939	2,946	1,117,750	379
1940	3,064	1,753,171	572
1941	2,912	807,784	278
1942	1,167	211,639	181
1943	1,064	130,712	123
1944	1,296	143,717	119
1945	1,178	161,452	137
1946	1,419	173,336	122
1947	1,152	108,807	94
1948	1,363	149,595	110
1949	1,486	136,132	92
1950	1,335	105,080	79
1951			
Jan.	87(2)*	8,409	97
Feb.	76(3)	5,238	69
Mar.	35(2)	2,698	77
Apr.	61(3)	6,097	100
May	75(1)	7,897	105
June	81(8)	5,875	73

1951	Oil Wells	Total IP	Ave. IP/Well
July	102(5)	6,792	67
Aug.	102(2)	6,143	60
Sept.	95(6)	7,953	84
Oct.	97(2)	7,843	81
Nov.	64(1)	6,350	99
Dec.	78(2)	5,708	73
	953(37)	77,003	81
1952			
Jan.	50(4)	3,949	79
Feb.	48(4)	2,528	53
Mar.	66(2)	5,576	84
Apr.	45(1)	3,177	71.
May	73(7)	5,413	74
June	91(9)	7,274	80
July	82(4)	8,323	101

* Figures in parentheses indicate number of old wells reworked included in totals.

Extensions to Pools in July:

Parkersburg Consol., Edwards County (Ryan Oil #1 Abernathy et al, 32-2N-14W); Long Branch, Hamilton County (Calvert Drlg. #1 H. E. Howard 16-7S-6E); Reservoir, Jefferson County (Cullum & Lawhead #1 Whitson, 21-1S-3E); Trumbull, White County (George & Wrather #1 M. M. Roser et al, 1-5S-8E); Iron, White County (Noah Petroleum #1 E. A. Harrell Comm., 14-6S-8E); Mitchell, Edwards County (A. J. Slagter, Jr., #1 C. Vallette, 31-2S-10E); Sailor Springs Consol., Effingham County (J. L. Black #1 G. Stortzum, 22-6N-7E); Ruark West, Lawrence County (W. Duncan #1 H. C. Albright*, 12-2N-13W)
* Old well worked over

Pools abandoned in July: Claremont, Exchange North, Fitzgerrell.

Well Completions in Illinois
Summary by Years, 1936-1950
and by Months, January 1951 - July 1952

	Pool Wells			Wildcat Wells				
	Oil	Gas	Dry	New Pools	Extensions	Dry Near(a)	Dry Far(b)	Total
1936	48	3	9	1	1	31(c)		93
1937	262	1	58	10	14	104		449
1938	1,957	26	176	17	10	350		2,536
1939	2,916	24	199	28	2	448		3,617
1940	3,015	15	220	31	18	475		3,755
1941	2,827	13	375	46	40	507		3,807
1942	1,078	13	376	43	48	158	303	2,017
1943	987	9	353	28	66	151	217	1,811(20)
1944	1,158	6	413	29	42	122	233	2,003(12)
1945	1,021	0	297	26	47	181	206	1,778(15)
1946	1,293	4	448	32	58	256	288	2,379(17)
1947	998	7	528	28	69	245	193	2,068(22)
1948	1,228	13	641	28	47	350	203	2,510(21)
1949	1,350	4	673	24	69	351	302	2,773(32)
1950	1,210	16	861	25	77	417	311	2,917(23)
1951								
Jan.	81	1	47	0	4	23	16	172
Feb.	71	0	37	3	1	8	14	134(2)
Mar.	32	1	38	0	2	16	8	97(1)
Apr.	56	0	40	2	1	20	19	138(1)
May	65	0	82	4	6	42	24	223(1)
June	69	0	71	2	8	53	35	238(6)
July	93	0	78	3	6	63	43	286(5)
Aug.	88	0	72	3	10	41	37	251(1)
Sept.	81	0	65	7	5	55	33	246(4)
Oct.	88	3	63	6	2	35	33	230(1)
Nov.	57	2	64	3**	4	35	23	188
Dec.	65	0	57	8	4	40	29	203(1)
	846	7	714	41	53	431	314	2,406(23)
1952								
Jan.	45	1	31	1	2	19	11	110(2)
Feb.	44	0	29	2	2	15	8	100(4)
Mar.	59	1	38	3	3	19	13	136(1)
Apr.	38	1	34	2	5	24	20	124(1)
May	61	0	58	2	6	32	26	185(3)
June	81	3	60	1	2	31	27	205(5)
July	73	1	73	0	8	34	32	221(3)

* Figures in parentheses refer to number of producing wells included in total which had previously been completed as dry holes.

** Includes one gas well.

(a) One-half mile to two miles from nearest production.

(b) Over two miles from nearest production.

(c) Total wildcats (Nears and fars not distinguished until 1941).

Permits to Drill Wells*
Summary by Years, 1943-1950
and by Months, January 1951 - July 1952

	Wildcat	Pool	SWD	Structure Tests	Wells Reworked: Wildcat	Wells Reworked: Pool	Wells Reworked: Other	Secondary Recov.: Water Input	Secondary Recov.: Gas, Air Inputs	Tota
1943	557	1,323	37	20	42	192	24	39	135	2,369
1944	674	1,581	27	60	37	205	142	54	23	2,803
1945	524	1,450	19	53	29	170	150	112	7	2,514
1946	705	1,732	15	102	15	98	79	82	18	2,846
1947	589	1,615	8	126	21	109	106	155	3	2,732
1948	727	2,107	8	185	5	85	101	509	1	3,728
1949	871	2,155	26	20	19	78	187	153	5	3,514
1950	921	2,253	21	151	19	67	141	302	1	3,876
1951										
Jan.	53	122	2	3	1	4	14	19	0	218
Feb.	41	132	0	3	0	2	14	31	0	223
Mar.	46	76	3	8	0	2	10	21	0	166
Apr.	63	134	1	11	2	3	13	11	0	238
May	95	164	2	17	5	7	23	28	0	341
June	111	171	3	29	6	6	10	35	0	371
July	135	189	1	29	2	6	22	34	0	418
Aug.	118	153	3	17	1	7	2	20	0	321
Sept.	102	160	1	23	3	1	9	23	0	322
Oct.	81	189	0	7	1	7	12	50	0	347
Nov.	78	153	2	1	1	10	50	30	0	325
Dec.	53	133	1	1	2	4	14	43	0	251
	976	1,776	19	149	24	59	193	345	0	3,541
1952										
Jan.	28	77	0	0	0	2	14	59	0	180
Feb.	36	83	2	1	3	0	8	7	0	140
Mar.	47	132	5	11	1	4	12	27	0	239
Apr.	60	125	0	3	2	3	12	32	1	238
May	90	171	1	3	3	12	31	97	0	408
June	82	184	4	29	4	3	10	56	0	372
July	77	167	0	22	1	13	23	52	0	355

* Permits to drill are issued by the Dept. of Mines and Minerals, Springfield, Ill.

Wells in the New Pools*, July 29, 1952 (a)

County and Pool	Producing Wells	Abandoned Wells	Dry Holes	Drilling Wells	Locations
Bond: Beaver Creek North	2	2	8	0	0
Sorento	1	6	7	0	0
Woburn Consol.	61	7	25	0	0
Bond, Clinton: Beaver Creek	12	3	15	1	0
Bond, Montgomery: Panama	4	7	16	0	0
Christian: Assumption	6	0	0	0	0
Assumption North	128	12	17	0	0
Assumption South	2	0	0	0	0
Mt. Auburn	2	2	5	0	0
Pana	3	0	0	0	0
Clark: Weaver	30	3	8	0	0
Westfield East	6	4	18	0	0
Clay: Bible Grove South	2	0	4	0	0
Clay City North	13	3	10	0	0
Clay City West	12	5	8	0	0
Flora	20	11	15	0	0
Flora South	3	1	6	0	0
Hord	5	0	3	0	0
Hord South	8	0	5	0	0
Ingraham	27	5	14	0	0
Iola South	12	3	9	0	0
Kenner	37	7	13	0	0
Kenner North	28	4	8	0	0
Kenner West	30	0	5	0	0
Noble West	1	0	1	0	0
Oskaloosa	36	0	11	0	0
Oskaloosa East	2	1	6	0	0
Oskaloosa South	2	0	0	0	0
Passport	40	9	19	0	0
Riffle	4	1	5	0	0
Schnell South	2	0	1	0	1
Stanford	15	3	15	0	0
Stanford South	13	5	6	0	1
Stanford West	1	2	6	0	0
Toliver East	4	0	8	0	0
Xenia	1	0	5	0	0
Xenia East	14	0	4	0	0
Clay, Effingham: Iola Consolidated	164	39	61	0	0
Sailor Springs Cons.	529	84	206	1	0
Clay, Wayne, Richland, Jasper:					
Clay City Consolidated	2256	781	773	16	4
Clinton: Bartelso East	8	0	5	0	0
Bartelso South	3	0	3	0	0
Bartelso West	3	5	8	0	0
Beaver Creek South	23	13	36	0	0
Boulder	29	7	14	0	0
Carlyle North	35	3	22	0	0

(a) For alphabetical list of oil and gas fields in Illinois, see page 59.

Wells in the New Pools*, July 29, 1952 (Continued)

County and Pool	Producing Wells	Abandoned Wells	Dry Holes	Drilling Wells	Locations
Carlyle South	2	0	4	0	0
Centralia West	4	5	9	0	0
Frogtown North	25	1	11	0	0
Hoffman	17	33	13	0	0
Keyesport	11	1	10	0	0
New Memphis	2	0	0	0	0
New Memphis South	1	0	3	0	0
Posey	1	1	7	0	0
Sandoval West	1	0	3	0	0
Shattuc	24	3	19	0	0
Clinton, Marion: Centralia	474	521	83	0	0
Coles: Mattoon	372	48	77	0	0
Westfield North	1	1	8	0	0
Cumberland: Hidalgo North	1	1	1	0	0
Cumberland, Effingham: Lillyville	8	0	7	0	0
Edgar: Dudley	58	10	40	1	0
Elbridge	31	7	8	0	0
Grandview	2	10	12	0	1
Edgar, Clark: Inclose	1	11	14	0	0
Edwards: Albion East	29	4	22	0	0
Bone Gap Consol.	33	18	22	2	0
Bone Gap East	1	1	6	0	0
Browns South	1	1	3	0	0
Ellery South	2	3	7	0	0
Maple Grove	26	13	19	0	0
Maple Grove East	20	6	16	0	0
Parkersburg South	4	2	9	0	0
Samsville	1	2	5	0	0
Samsville North	10	4	10	0	0
Samsville West	4	0	3	0	0
Edwards, Wabash: Browns	39	9	16	0	0
Edwards, Wayne: Bennington	42	5	10	0	0
Ellery	7	2	3	2	0
Mitchell	9	0	8	1	1
Edwards, White: Albion Consol.	308	41	115	1	0
Effingham: Bible Grove North	4	3	3	0	0
Eberle	6	0	3	0	0
Mason	4	8	9	1	0
Mason North	7	2	3	0	0
Fayette: Laclede	2	1	3	0	0
Patoka West	13	3	9	0	0
St. James	147	44	21	0	0
St. Paul	13	4	7	0	0
Fayette, Effingham: Louden	1993	168	231	2	0
Franklin: Akin	13	2	12	0	0
Akin West	6	0	6	0	0

Wells in the New Pools*, July 29, 1952 (Continued)

County and Pool	Producing Wells	Abandoned Wells	Dry Holes	Drilling Wells	Locations
Benton	153	90	17	0	0
Benton North	44	5	21	0	0
Bessie	1	0	2	0	0
Ewing	7	1	11	0	0
Sesser	17	8	13	2	0
Thompsonville East	6	0	6	0	0
Thompsonville North	50	20	42	0	0
Valier	1	0	1	0	0
West Frankfort	59	6	33	1	0
Whittington	17	1	26	0	0
Whittington South	10	0	4	0	0
Whittington West	9	4	5	0	0
Gallatin: Ab Lake	1	1	1	0	0
Ab Lake West	1	0	1	0	0
Cottonwood	5	1	9	0	0
Cottonwood North	10	0	6	0	0
Inman East Consol.	273	24	62	1	1
Inman West Consol.	143	24	89	4	4
Junction	1	17	14	0	0
Junction North	3	2	8	0	0
Omaha	39	7	34	1	0
Omaha East	1	0	2	0	0
Omaha South	1	0	1	0	0
Hamilton: Aden South	17	2	10	0	0
Belle Prairie	10	1	13	0	0
Blairsville West	8	2	10	0	0
Broughton	1	0	1	0	0
Bungay Consolidated	142	24	66	0	0
Cantrell	15	4	8	0	0
Cantrell North	6	0	6	0	0
Cantrell South	22	1	10	0	1
Dahlgren	4	39	13	0	0
Dale Consol.	691	170	178	1	0
Flannigan	10	0	7	1	0
Rural Hill West	2	0	2	0	0
Thackeray	45	5	20	0	0
Walpole	92	2	46	0	0
Walpole South	2	0	7	0	0
Hamilton, Saline: West End	8	3	10	0	0
Jackson: Elkville	1	0	3	0	0
Jasper: Bogota	7	1	4	0	0
Bogota South	18	5	11	0	0
Hidalgo	1	2	5	0	0
Hunt City East	1	0	0	0	0
Hunt City South	4	0	4	0	0
Newton	2	2	4	0	0
Newton West	1	1	2	1	0
Ste. Marie	16	6	9	0	0
Ste. Marie West	4	0	6	0	0
Willow Hill East	6	11	19	0	0

Wells in the New Pools*, July 29, 1952 (Continued)

County and Pool	Producing Wells	Abandoned Wells	Dry Holes	Drilling Wells	Locations
Jefferson: Belle Rive	3	2	6	0	0
Boyd	106	8	11	0	1
Coil West	7	8	5	0	0
Cravat	9	2	4	0	0
Divide	9	2	7	0	0
Divide East	34	5	17	1	0
Divide South	4	0	8	0	0
Divide West	39	8	8	0	0
Ina North	1	0	3	0	0
Irvington East	2	0	3	0	0
King	32	6	32	0	0
Lynchburg	2	0	4	0	0
Markham City	11	8	9	0	0
Markham City West	32	2	12	0	0
Mt. Vernon	3	4	8	0	0
Nason	1	0	1	0	0
Reservoir	4	1	3	1	0
Roaches	7	6	10	0	0
Roaches North	32	2	6	0	0
Waltonville	3	1	6	0	0
Williams	14	1	4	0	0
Williams South	1	0	2	1	0
Woodlawn	129	47	31	1	0
Jefferson, Marion: Dix	92	9	19	1	1
Jefferson, Wayne: Markham City North	9	7	7	0	0
Lawrence: Beman	12	9	4	1	0
Beman East	3	2	3	0	0
Helena	2	3	10	0	0
Lancaster North	1	0	3	1	0
Ruark	15	9	28	0	0
Ruark West	12	0	2	8	0
Russellville (gas)	1	59	15	0	0
St. Francisville East	15	0	6	0	0
Sumner	1	1	6	0	0
Macoupin: Carlinville North	1	5	1	0	0
Plainview	1	0	5	0	0
Staunton	1	0	0	0	0
Madison: Livingston	31	6	82	1	0
Livingston East	1	0	1	0	0
Livingston South	13	1	23	1	0
Marine	134	11	27	0	0
St. Jacob	44	9	6	0	0
Marion: Alma	2	2	5	0	0
Exchange	2	0	4	0	0
Iuka	1	2	3	0	0
Kinmundy	2	0	7	0	0
Miletus	12	2	5	0	0
Odin	28	1	10	0	0

Wells in the New Pools*, July 29, 1952 (Continued)

County and Pool	Producing Wells	Abandoned Wells	Dry Holes	Drilling Wells	Locations
Patoka	98	72	34	0	0
Patoka East	51	8	7	0	0
Raccoon Lake	42	0	13	2	0
Salem	1986	485	93	0	0
Tonti	79	15	14	0	0
Wamac East	2	0	4	0	0
Marion, Clinton: Fairman	27	14	23	0	0
Montgomery: Mt. Olive	2	5	7	0	0
Raymond	3	7	23	0	0
Raymond East	5	0	6	0	0
Morgan: Waverly (gas)	8	0	3	0	0
Perry: Tamaroa	8	3	10	1	1
Richland: Amity	2	2	6	0	0
Calhoun Central	1	1	3	0	0
Calhoun East	5	0	9	0	0
Calhoun North	1	1	3	0	0
Olney Consol.	49	39	45	0	0
Olney South	11	3	10	2	0
Passport South	2	0	5	0	0
Ritter	2	1	9	0	0
Ritter North	2	0	1	0	0
Schnell	2	2	7	0	0
Seminary	6	2	6	0	0
Stringtown	29	3	17	0	0
Richland, Edwards: Parkersburg Cons.	164	34	76	0	0
Parkersburg West	7	2	10	1	0
Richland, Jasper: Dundas East	52	6	37	0	0
Richland, Wayne: Calhoun Consol.	71	23	43	1	0
Saline: Eldorado	1	2	4	0	0
Francis Mills	1	0	2	0	0
Omaha West	2	0	3	0	0
Roland West	1	0	5	0	0
Saline, Hamilton: Long Branch	6	0	12	0	0
Shelby: Clarksburg	1	1	4	0	0
Lakewood	11	1	8	0	0
Shelbyville	1	4	6	0	0
Shelbyville East	1	0	2	0	0
Stewardson	6	0	1	0	0
Wabash: Bellmont	3	1	5	0	0
Browns East	39	10	17	1	0
Friendsville Central	1	2	3	0	0
Friendsville North	7	6	21	0	0
Gards Point	1	0	4	0	0
Keensburg South	7	1	20	0	0
Lancaster Central	5	9	6	0	0
Lancaster East	4	0	11	0	0
Lancaster South	5	2	7	0	0
Lexington	6	4	11	0	0
Lexington North	1	0	1	0	0
Mt. Carmel	303	114	80	1	1
Rochester	26	8	20	0	0

Wells in the New Pools*, July 29, 1952 (Continued)

County and Pool	Producing Wells	Abandoned Wells	Dry Holes	Drilling Wells	Locations
Wabash, Edwards: Berryville Consol.	12	5	21	0	0
Wabash, Lawrence: Lancaster	61	39	36	0	0
Washington: Beaucoup	2	0	1	0	0
Beaucoup South	10	0	1	1	0
Cordes	98	44	14	0	0
Dubois	11	12	16	0	0
Dubois West	1	0	4	0	0
Irvington	76	17	15	0	0
McKinley	7	10	12	0	0
Okawville	3	0	1	0	0
Richview	1	0	5	0	0
Wayne: Barnhill	36	42	25	0	0
Cisne North	8	3	8	0	0
Coil	12	5	11	0	0
Covington South	3	5	7	0	0
Ellery West	47	3	22	2	0
Fairfield	56	10	29	0	0
Fairfield East	2	0	4	0	0
Goldengate East	1	0	0	0	0
Goldengate North	2	1	1	0	0
Goldengate West	4	1	5	0	0
Half Moon	21	2	8	1	0
Johnsonville Consol.	318	63	75	1	0
Johnsonville North	1	0	5	0	0
Johnsonville South	14	7	13	0	0
Johnsonville West	15	5	16	0	0
Keenville	41	6	15	2	0
Keenville East	3	0	3	0	0
Locust Grove	6	0	8	0	0
Mayberry	3	4	9	0	0
Merriam	1	0	2	0	0
Mt. Erie North	3	4	15	0	0
Orchardville	3	0	3	1	0
Zenith	1	1	4	0	0
Zenith North	13	0	6	0	0
Zenith South	8	6	8	0	0
Wayne, Edwards: Massilon	2	1	3	0	0
Wayne, Hamilton: Aden Consol.	72	18	22	0	0
Wayne, White: Goldengate Consol.	124	35	61	2	0
White: Bend	17	0	11	0	0
Black River	1	0	1	0	0
Burnt Prairie South	1	0	1	0	0
Carmi	2	3	9	0	0
Carmi North	4	0	6	0	0
Centerville	5	1	6	1	1
Centerville East	75	10	25	1	0
Concord	87	14	20	1	0
Concord Central	8	1	5	0	0
Concord East Consol.	5	3	12	0	0
Concord North	4	0	4	0	0
Concord South	1	3	7	0	0

Wells in the New Pools*, July 29, 1952 (Continued)

County and Pool	Producing Wells	Abandoned Wells	Dry Holes	Drilling Wells	Locations
Crossville	1	5	5	0	0
Crossville West	1	0	0	0	0
Enfield	3	2	6	0	0
Epworth Consol.	26	4	19	1	0
Gossett	5	2	8	0	0
Herald North	4	1	5	0	0
Iron	42	35	19	0	0
Maunie East	1	0	2	0	0
Maunie North	45	8	13	0	0
Maunie South	104	22	32	1	0
Maunie West	4	2	5	0	0
New Harmony South	1	6	7	0	0
New Harmony South (Ind.)	6	0	2	0	0
New Haven Consol.	27	2	9	0	0
Phillipstown South	2	0	4	0	0
Stokes-Brownsville	150	39	51	0	0
Storms	162	51	35	0	0
Sumpter	7	1	13	0	0
Sumpter East	5	0	2	1	1
Sumpter South	9	0	12	0	0
Trumbull	19	6	18	0	0
White, Edwards: Phillipstown Consol.	284	66	141	0	1
White, Gallatin: Herald	166	28	98	4	0
Herald East	33	8	26	0	0
Roland	201	34	66	1	1
White, Hamilton, Wayne: Mill Shoals	142	42	54	0	0
White, Wabash, Edwards:					
New Harmony Consolidated	1427	393	422	3	1
Williamson: Marion	1	0	0	0	0
	17,674	4,814	6,180	90	23

* Fields discovered since January 1, 1936, with the exception of those which have been abandoned. (For names of consolidated and abandoned pools, see pages 18, 19, and 59.)

Illinois Completions and Production
Since January 1, 1936

	Completions°	Producing Wells	Production (Thousands of barrels) New Fields	Old Fields 1,2/	Total 3/
1936	93	52			4,445
1937	449	292	2,884	4,542	7,426
1938	2,536	2,010	19,771	4,304	24,075
1939	3,617	2,970	90,908	4,004	94,912
1940	3,755	3,080	142,969	4,678	147,647
1941	3,807	2,925	128,993	5,145	134,138
1942	2,017	1,179	101,837	4,753	106,590
1943	1,791	1,090(20)a/	77,581	4,675	82,256
1944	1,991	1,229(12)	72,946	4,467	77,413
1945	1,763	1,094(15)	70,839	4,371	75,210
1946	2,362	1,387(17)	70,174	5,123	75,297
1947	2,046	1,102(22)	61,455	5,004	66,459
1948	2,489	1,316(21)	59,623	5,185	64,808
1949	2,741	1,447(32)	58,571	5,930	64,501
1950	2,894	1,328(23)	55,794	6,234	62,028
1951					
January	172	86	4,706	520	5,226
February	132	75(2)	3,989	439	4,428
March	96	35(1)	4,624	521	5,145
April	137	59(1)	4,495	501	4,996
May	222	75(1)	4,716	541	5,257
June	232	79(6)	4,382	511	4,893
July	281	102(5)	4,613	527	5,140
August	250	101(1)	4,628	539	5,167
September	242	93(4)	4,347	492	4,839
October	229	99(1)	4,721	542	5,263
November	188	66	4,478	493	4,971
December	202	77(1)	4,448	471	4,919
	2,383	947(23)	54,147	6,097	60,244
1952					
January	108	49(2)	4,605	526	5,131
February	96	48(4)	4,331	497	4,828
March	135	66(1)	4,456	516	4,972
April	123	46(1)	4,403	533	4,936
May	182	68(2)	4,306	545	4,851
June	200	87(5)	4,544*	555*	5,099**
July	218	82(3)	4,560*	555*	5,115**

* Estimated by Illinois State Geological Survey.

** Estimated by Illinois State Geological Survey from Oil and Gas Journal Report.

1/ Production figures based on information furnished by oil companies and pipe line companies.

2/ Includes Devonian production at Sandoval and Bartelso.

3/ From the U. S. Bureau of Mines, except for the months since December 1950.

o Includes only oil and gas producers and dry holes.

a/ Figures in parentheses refer to number of producing wells included in total which had previously been completed as dry holes.

ECONOMIC STATEMENT

Mineral Economics Section

Crude oil from Illinois is marketed in substantial quantities in both the Central Refining District and in the western part of the Appalachian Refining District (District #2). The table shows the ratio of production in Illinois to runs-to-stills and includes both the Central Refining District and District No. 2 of the Appalachian Refining District.

	Domestic Runs-to-stills Central and Appalachian (District No. 2) Refining District*	Production in Illinois Thousands of barrels	Illinois' Percent of Runs-to-stills
1951			
May	38,879	5,257	13.5
June	38,595	4,893	12.7
July	39,977	5,140	12.9
August	39,548	5,167	13.1
September	37,255	4,839	13.0
October	37,929	5,263	13.9
November	39,710	4,971	12.6
December	41,334	4,919	11.9
1952			
January	41,967	5,131	12.2
February	38,602	4,828	12.5
March	40,996	4,972	12.1
April	37,707	4,936	13.1
May	24,194	4,851	20.0
June	39,675**	5,099**	12.9**

* U. S. Bureau of Mines Monthly Petroleum Statements.
** Estimated by Illinois State Geological Survey.

Shipments of Illinois Crude Petroleum
(Thousands of barrels)

	Ill.	Ind.	Ky.	Mich.	N.Y.	Ohio	Penn.	W.Va.	Wisc. Minn.
1951									
May	2,951	331	1	388	464	2,113	37	-	-
June	2,672	372	135	347	422	2,220	55	-	-
July	2,109	381	109	390	371	1,941	56	17	1
August	2,053	408	1	431	440	1,961	41	2	2
September	1,997	261	8	276	355	1,791	52	17	7
October	2,103	336	15	319	451	1,791	42	35	8
November	1,962	351	322	456	402	2,053	86	23	3
December	1,838	352	204	465	406	2,007	73	11	41
1952									
January	1,785	419	248	462	476	2,529	82	31	98
February	2,001	355	111	329	409	2,214	42	3	2
March	2,074	515	106	462	453	1,984	71	40	2
April	1,946	378	118	410	505	1,305	73	-	2
May	1,454	303	-	499	506	1,285	39	-	3

Stocks on Hand of Crude Petroleum and Principal Refined Products a/
(In thousands of barrels)

Month (End of Month)	Year	Stocks of Crude Petroleum		Gasoline		Kerosene		Distillate Fuel Oil		Residual Fuel Oil	
		U.S.	Dist. No.2 b/	U.S.	Central Rfg. Dist. c/	U.S.	Central Rfg. Dist. c/	U.S.	Central Rfg. Dist. c/	U.S.	Central Rfg. Dist. c/
June	1946	223,140	79,602	91,971	18,475	14,518	2,186	38,744	5,667	41,492	3,879
June	1947	237,278	69,710	89,774	15,895	14,653	1,697	39,676	4,085	43,515	3,385
June	1948	223,481	68,455	104,518	21,399	18,767	3,190	48,352	6,378	52,465	4,820
June	1949	274,691	83,493	114,041	25,178	23,648	4,056	64,730	10,208	64,628	5,258
June	1950	242,287	67,831	114,074	22,948	21,117	4,204	53,679	8,278	40,124	3,533
June	1951	248,170	79,135	127,595	28,617	24,169	4,710	67,839	13,743	41,566	4,361
July	1951	250,847	79,039	121,482	26,838	27,277	6,034	79,437	16,589	45,163	5,128
August	1951	254,276	82,859	114,446	25,035	30,241	6,813	87,432	18,798	47,243	5,669
September	1951	254,900	83,993	114,147	24,809	33,106	7,680	96,241	20,579	48,212	6,063
October	1951	262,266	86,562	108,800	22,649	33,382	7,411	102,561	21,459	48,415	6,504
November	1951	261,100	87,360	112,028	24,548	29,948	6,204	94,917	18,597	45,378	6,021
December	1951	255,783	85,309	124,982	28,500	24,933	5,146	80,785	15,892	42,063	5,715
January	1952	254,007	83,702	144,339	32,639	22,679	4,200	66,969	12,264	39,523	5,287
February	1952	255,900	83,159	151,912	34,575	18,530	3,432	55,369	9,514	38,295	5,307
March	1952	259,126	83,875	160,689	36,601	16,817	2,938	48,750	8,200	37,971	5,158
April	1952	270,679	88,291	151,890	33,854	18,955	3,153	51,634	8,555	38,561	4,988
May	1952	290,813	90,538	123,656	26,012	19,614	3,429	51,648	9,456	38,821	4,660
June 28	1952	286,600(d	e/	120,902	24,539	22,338	4,232	64,143	12,864	44,972	5,537
July 19	1952	282,215(d	e/	117,380	24,296	25,128	5,121	77,361	16,246	49,596	6,597

a/ U. S. Bureau of Mines, Monthly Petroleum Statements for June 1946 - May 1952.
b/ Includes the states of Illinois, Indiana, Kansas, Kentucky, Missouri, Michigan, Ohio, Oklahoma.
c/ Central Refining District is identical with the Bureau of Mines "Illinois, Indiana, Kentucky, etc." and comprises refineries in Illinois, Indiana, Kentucky, Michigan, Western Ohio, and Wisconsin.
d/ U. S. Bureau of Mines.
e/ Not available.

Crude Oil Production in the United States

(Calculated from weekly report of the Oil and Gas Journal)

	Production (Thousands of barrels) July, 1952*	Daily Average Production for July (Thousands of barrels)	Per Cent of Total
Texas	80,538	2,593	42.7
California	30,543	985	16.2
Louisiana	20,775	670	11.0
Oklahoma	16,064	518	8.5
Kansas	10,091	326	5.4
Wyoming	5,783	187	3.1
New Mexico	5,157	166	2.7
Illinois	5,115	165	2.7
Mississippi	2,995	97	1.6
Colorado	2,587	83	1.4
Arkansas	2,506	81	1.3
Eastern Fields	1,796	58	1.0
Michigan	1,147	37	.6
Kentucky	1,040	34	.6
Indiana	1,005	32	.5
Montana	840	27	.4
Nebraska	222	7	.1
Utah	134	4	.1
North Dakota	110	4	.1
Alabama	82	3	—
Florida	52	2	—
	188,582	6,079	100.0

* Cumulative production for January through July not available.

The

GEOLOGIC COLUMN FOR SOUTHERN ILLINOIS

and the list of

OIL AND GAS PRODUCING STRATA IN ILLINOIS

formerly included with each issue of the Drilling Report will be furnished at the beginning of each subscription period, as a supplement. Please retain said supplement for your reference.

LIST OF POOLS INCORPORATED INTO OTHER POOLS
BY CONSOLIDATION

Original Pool Name	Present Pool Assignment	Date of Consolidation
Aden North	Aden Consol.	1944
Albion North	Albion Consol.	1944
Barnhill East	Goldengate Consol.	1944
Bible Grove Consol.	Sailor Springs Consol.	1949
Bible Grove East	Sailor Springs Consol.	1948
Blairsville	Bungay Consol.	1951
Bone Gap South	Bone Gap Consol.	1952
Bonpas	Parkersburg Consol.	1951
Bonpas West	Parkersburg Consol.	1944
Boos	Clay City Consol.	1941
Boos East	Clay City Consol.	1947
Boos North	Clay City Consol.	1948
Boyleston Consol.	Clay City Consol.	1948
Brownsville	Stokes-Brownsville	1946
Burnt Prairie	Goldengate Consol.	1947
Calvin	New Harmony Consol. & Phillipstown Con.	1941
Calvin North	Phillipstown Consol.	1948
Cisne	Clay City Consol.	1948
Covington	Clay City Consol.	1944
Covington East	Clay City Consol.	1948
Cowling	New Harmony Consol.	1947
Dead River	New Haven Consol.	1950
Dundas Consol.	Clay City Consol.	1948
Enterprise	Clay City Consol.	1941
Enterprise West	Clay City Consol.	1941
Epworth East	Epworth Consol.	1951
Friendsville	New Harmony Consol.	1949
Friendsville South	New Harmony Consol.	1949
Gallagher	Calhoun Consol.	1946
Geff	Clay City Consol.	1947
Geff West	Clay City Consol.	1948
Grayville	Phillipstown Consol.	1948
Grayville West	Albion Consol.	1949
Griffin	New Harmony Consol.	1941
Hoodville	Dale Consol.	1943
Hoosier	Sailor Springs Consol.	1948
Hoosier North	Sailor Springs Consol.	1948
Ingraham West	Sailor Springs Consol.	1948
Inman	Inman West Consol.	1950
Inman Central	Inman West Consol.	1949
Inman North	Inman West Consol.	1949
Inman South	Inman West Consol.	1950
Keensburg Consol.	New Harmony Consol.	1948
Lancaster West	Berryville Consol.	1949
Leech Consol.	Goldengate Consol.	1948
Mason South	Iola Consol.	1948
Maud Central	New Harmony Consol.	1949
Maud Consol.	New Harmony Consol.	1951
Maud North Consol.	New Harmony Consol.	1951
Maud West	New Harmony Consol.	1948

LIST OF POOLS INCORPORATED INTO OTHER POOLS BY CONSOLIDATION (Continued)

Original Pool Name	Present Pool Assignment	Date of Consolidation
Maunie	Maunie South	1948
Mt. Carmel West	New Harmony Consol.	1948
Mt. Erie	Clay City Consol.	1944
Mt. Erie South	Clay City Consol.	1948
New Haven North	Concord East Consol.	1950
New Haven West	Inman East Consol.	1949
Noble	Clay City Consol.	1948
Noble North	Clay City Consol.	1948
Noble South	Clay City Consol.	1948
Olney East	Olney Consol.	1949
Parkersburg North	Parkersburg Consol.	1951
Patton	Allendale	1948
Patton West	Allendale	1948
Roundprairie	Johnsonville Consol.	1941
Rural Hill	Dale Consol.	1951
Sailor Springs South	Sailor Springs Consol.	1942
Sailor Springs West	Sailor Springs Consol.	1949
Sims	Johnsonville Consol.	1948
Sims North	Johnsonville Consol.	1945
Springerton	Bungay Consol.	1946
West Frankfort South	West Frankfort	1948
West Liberty	Clay City Consol.	1941
Willow Hill Consol.	Clay City Consol.	1948
Willow Hill North	Clay City Consol.	1947
Woburn South	Woburn Consol.	1950

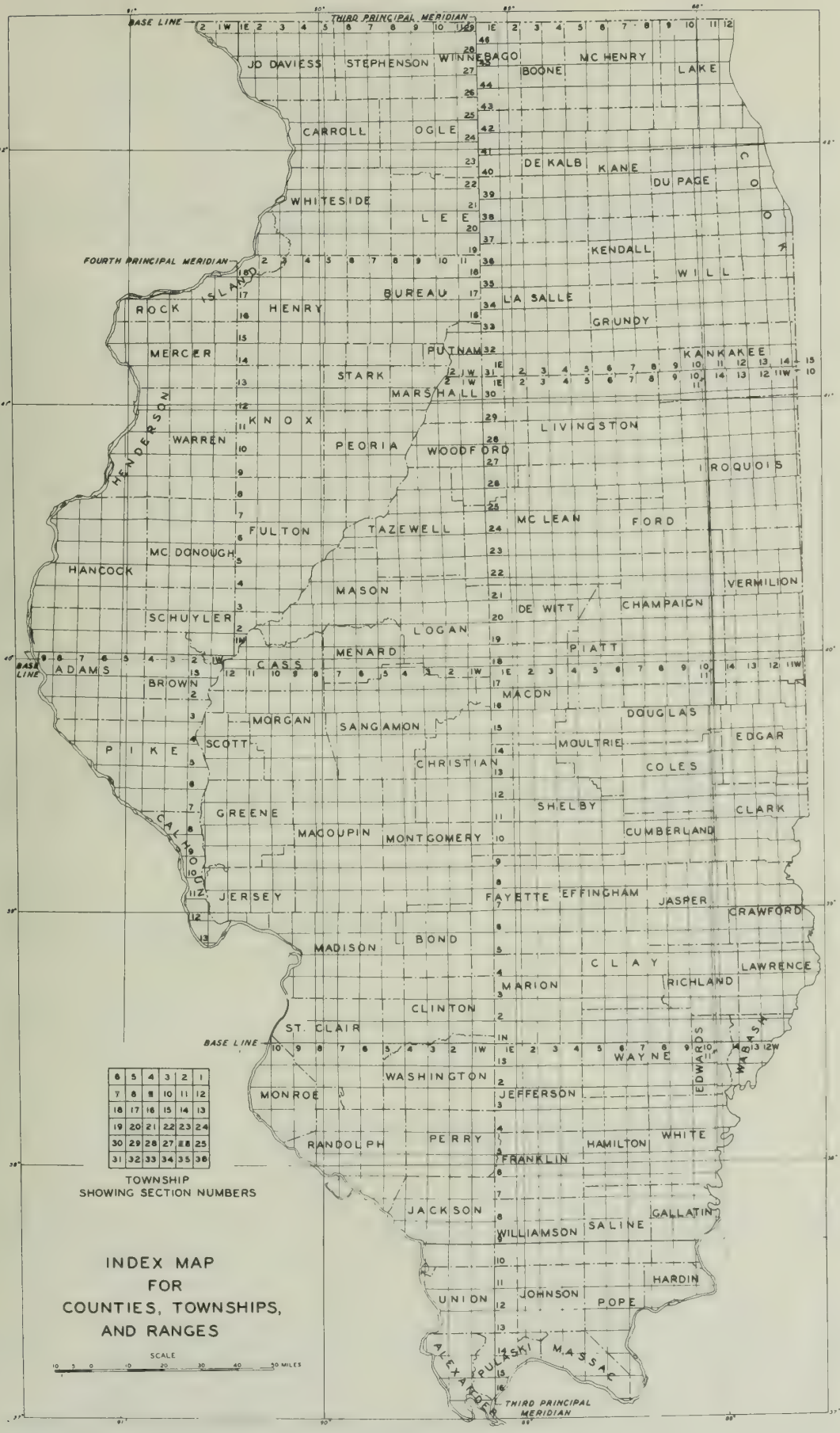
THIRD PRINCIPAL MERIDIAN
BASE LINE
FOURTH PRINCIPAL MERIDIAN
JO DAVIESS
STEPHENSON
WINNEBAGO
BOONE
MC HENRY
LAKE
CARROLL
OGLE
DE KALB
KANE
DU PAGE
WHITESIDE
LEE
KENDALL
WILL
ROCK ISLAND
HENRY
BUREAU
LA SALLE
GRUNDY
MERCER
PUTNAM
KANKAKEE
STARK
MARSHALL
HENDERSON
KNOX
WARREN
PEORIA
WOODFORD
LIVINGSTON
IROQUOIS
FULTON
TAZEWELL
MC LEAN
FORD
MC DONOUGH
HANCOCK
MASON
VERMILION
SCHUYLER
DE WITT
CHAMPAIGN
LOGAN
MENARD
PIATT
ADAMS
CASS
BROWN
MACON
MORGAN
SANGAMON
DOUGLAS
PIKE
SCOTT
MOULTRIE
EDGAR
CHRISTIAN
COLES
GREENE
SHELBY
CLARK
CALHOUN
MACOUPIN
MONTGOMERY
CUMBERLAND
JERSEY
FAYETTE
EFFINGHAM
JASPER
CRAWFORD
MADISON
BOND
CLAY
LAWRENCE
MARION
RICHLAND
CLINTON
ST. CLAIR
WAYNE
EDWARDS
WABASH
WASHINGTON
MONROE
JEFFERSON
RANDOLPH
PERRY
HAMILTON
WHITE
FRANKLIN
JACKSON
GALLATIN
WILLIAMSON
SALINE
HARDIN
UNION
JOHNSON
POPE
ALEXANDER
PULASKI
MASSAC
TOWNSHIP
SHOWING SECTION NUMBERS
INDEX MAP
FOR
COUNTIES, TOWNSHIPS,
AND RANGES
SCALE
10 5 0 10 20 30 40 50 MILES

DRILLING BY COUNTIES

WELLS COMPLETED BETWEEN JULY 2 AND JULY 29, 1952,

AND WILDCAT WELLS DRILLING ON JULY 29

(Abbreviations used in this report will be found on the last page.)
(Errata, old wells deepened, reconditioned old wells follow list of drilling wells.)

ALEXANDER COUNTY

17S, 2W, Dog Tooth Twp.
15,650' from N. line, 340' from W. line, NW NW. Vick Oil Co. #1 Smith. D&A (CDU)* 7-29-52 Spd. 5-2-51 WF**

BOND COUNTY

4N, 2W, Tamalco Twp.
5, NW SW SE. A. Valter #1 Albers. D&A 7-8-52 TD 2606' Silurian ls., top 2508' Spd. 6-19-52 WF.

4N, 3W, Mills Twp.
33, NW NE SW. J. M. Hockman #1 Mercier. D&A 7-29-52 TD 1111' Aux Vases ss, top 1105' Spd. 7-19-52 WF.

4N, 4W, Burgess Twp.
35, NW SE SW. Carter #1 Morey. D&A 7-8-52 TD 2372' Silurian ls., top 2271' Spd. 6-17-52 WF.

5N, 3W, Central Twp.
13, N½ NE NW. R. Wilson #1 Viola Andrews. Drlg. 1254' 7-29-52 Spd. 7-21-52 WN*** (Greenville Pool).

CHRISTIAN COUNTY

12N, 1E, Pana Twp.
22, NW NE SE. Howard L. Cooper #1 Kenneth Long. WOC 7-29-52 Spd. 6-30-52 WN (Assumption South Pool).

12N, 1E, Pana Twp.
22, SE NW SE. Howard Cooper #2 Kenneth Long. Spd. 7-29-52 WN (Assumption South Pool).

12N, 2W, Johnson Twp.
11, SW SW NE. Carline Wilson #1 Cleona Morris. Drlg. 1840' 7-29-52 Spd. 7-23-52 WF.

13N, 1W, May Twp.
13, NW SW SE. Tomac Oil Co. #1 Brandenburg. D&A 7-15-52 TD 2427' Devonian ls., top 2354' Spd. 7-3-52 WF.

13N, 1W, May Twp.
24, SW SW NW. Sun Oil Co. #1 C. W. Pritchett. D&A 7-22-52 TD 2390' Devonian ls. top 2367' Spd. 7-7-52 WF.

* Completion data unreported; will be given when available; not included in total completions for month.
** Wildcat far - more than 2 miles from production.
*** Wildcat near - from ½ to 2 miles from production.

CHRISTIAN COUNTY (Continued)

13N, 2W, Taylorville Twp.

25, NW NE SE. Joe W. Miloncus #2 M. & M. Ranch. D&A 7-29-52 TD 2335' Devonian ls top 2276' Spd. 7-13-52 WF.

14N, 3W, Buckhart Twp.

15, NE SW SW. Joe W. Miloncus #1 R. H. Garvey. 7-29-52 TD 1786' WN (Edinburg Pool).

CLARK COUNTY

9N, 14W, Johnson Twp.

29, 660' from S. line, 330' from E. line, SW SE. Joe Reznik #1 Kipler. Drlg. 2207' 7-29-52 Spd. 7-18-52 WN (Johnson South Pool).

10N, 13W, Martinsville Twp.

31, 334' from N. line, 330' from W. line, SE NW. J. B. Buchman #3 Morgan. Comp. IP 10 BO & 3 BW TD 1579' Devonian ls., top 1550' Acidized 5500 gals. Spd. 6-17-52 Martinsville Pool. 7-29-52.

10N, 13W, Martinsville Twp.

31, NE NW NW. John P. Buchman #1 Slater. Comp. 7-29-52 IP 4 BO & 5 BW TD 1403' Carper ss., top 1342' Spd. 7-6-52 Shot 135 qts. Martinsville Pool.

11N, 11W, Wabash Twp.

11, SW NW SE. C. W. Knowles #1 E. Stoelting. Drlg. 1724' 7-29-52 Spd. 7-24-52 WF.

11N, 14W, Parker Twp.

32, 40' from S. line, 606' from W. line, SW NW. Frank Henigman #1 F. C. Knecht. D&A 7-15-52 TD 437' Pennsylvanian ss., top 325' Spd. 7-8-52. Westfield Pool.

CLAY COUNTY

2N, 5E, Xenia Twp.

11, NW SE NE. W. W. Dayton #3 Ira Woomer. Comp. 7-8-52 IP 152 BO & 6 BW TD 2518' Cypress ss., top 2506' Spd. 6-14-52 Xenia East Pool.

2N, 7E, Stanford Twp.

15, NE NE SE. Shulman Bros. #1 Kneff. D&A 7-15-52 TD 3160' Ste. Genevieve ls. top 3045' Spd. 7-1-52 WN (Clay City Cons. Pool).

3N, 5E, Songer Twp.

8, NW SE SE. E. A. Obering #1 L. Anderson Comm. Comp. 7-29-52 IP 20 BO & 15 BW TD 2767' McClosky ls., top 2764' Spd. 6-24-52 Acidized 1000 gals. Oskaloosa South Pool.

3N, 6E, Harter Twp.

12, SW SW SW. Sanders & Fye #1 Greenwood. D&A 7-29-52 TD 2996' Ste. Genevieve ls., top 2930' Spd. 7-19-52 Flora Pool.

3N, 8E, Clay Twp.

17, NE NE SE. W. W. Toler (Aubrey & Ten.) #3 Manker. D&A 7-8-52 TD 2700' Cypress ss., top 2684' Spd. 6-27-52 Clay City Cons. Pool.

CLAY COUNTY (Continued)

4N, 5E, Oskaloosa Twp.
28, NE NE NW. T. B. Dirickson #1 J. Zink. D&A 7-8-52 TD 2813' Ste. Genevieve ls., top 2664 Spd. 7-1-52 WN (Oskaloosa Pool).

4N, 7E, Hoosier Twp.
22, SW NE NE. W. Duncan #1 U. Odell. D&A 7-29-52 TD 2990' Ste. Genevieve ls., top 2909 Spd. 7-14-52 Sailor Springs Cons. Pool.

5N, 5E, Larkinsburg Twp.
7, SE SE NW. James G. Brown #1 C. Reynolds. D&A (CDU) 7-29-52 Spd. 7-8-52 WN (Iola West Pool).

5N, 6E, Blair Twp.
27, NE SE SE. Webster & Shirk #1 R. Ranes. Comp. 7-22-52 IP 350 BO TD 2812' McClosky ls., top 2790' Spd. 6-12-52 Hord South Pool.

5N, 6E, Blair Twp.
27, C S½ NE SE. Webster & Shirk #3 R. Ranes. Comp. 7-15-52 IP 350 BO TD 2819' McClosky ls., top 2794' Spd. 5-29-52 Acidized 500 gals. Hord South Pool.

5N, 7E, Bible Grove Twp.
33, NW NW SE. N. V. Duncan #1 M. F. Newby. D&A 7-22-52 TD 2986' Ste. Genevieve ls., top 2844' Spd. 6-24-52 WN (Sailor Springs Cons. Pool).

CLINTON COUNTY

1N, 3W, Lake Twp.
1, NE NW NE. Devoco Oil Co. #1 D. Jannett. D&A 7-22-52 TD 2620' Devonian ls., top 2584' Spd. 9-15-51 WF.

1N, 3W, Santa Fe Twp.
11, 900' from S. line, 990' from W. line, SW NW. R. Robben #1 Glaser. D&A 7-22-52 TD 1084' Cypress ss., top 1048' Spd. 7-3-52 Carlyle South Pool.

1N, 3W, Santa Fe Twp.
11, NE NW SW. P. Schoendienst #1 B. Hodapp. Comp. 7-22-52 IP 12 BO TD 1074' Cypress ss., top 1070' Spd. 5-28-52 Carlyle South Pool.

1N, 3W, Lake Twp.
24, SW SW SW. W. Duncan #1 Brinkmann. Comp. 7-8-52 IP 109 BO TD 2670' Siluria ls., top 2550' Spd. 6-7-52 Acidized 7500 gals. Bartelso East Pool.

2N, 3W, Wade Twp.
10, SE SW SE. Edens-Wattleworth #1 Wilken. D&A 7-29-52 TD 1065' Cypress ss., top 1057' Spd. 7-9-52 Carlyle Pool.

2N, 3W, Wade Twp.
10, 400' from N. line, 920' from W. line, NW SE. Lafaun Oil Co. #1 A. Wilken. Comp. 7-8-52 Temp. ABD (SO) TD 1044' Cypress ss., top 1018' Spd. 4-9-52 Shot 10 qts. Acidized 1000 gals. Carlyle Pool.

2N, 3W, Wade Twp.
11, 400' from N. line, 400' from E. line, NE NW. A. Wilson #1 J. M. Schroer. Comp. 7-22-52 Temp. ABD (SO) TD 1050' Cypress ss., top 1046' Spd. 6-5-52 Shot 10 qts. Carlyle Pool.

CLINTON COUNTY (Continued)

3N, 3W, Wheatfield Twp.
4, NE SE NW. A. J. Hammer #1 S. J. Iberg. D&A 7-8-52 TD 2493' Devonian ls., top 2392' Spd. 6-19-52 WF.

3N, 3W, Wheatfield Twp.
11, NW SE SW. B. W. Hess #1 C. Brandt. D&A 7-22-52 TD 2539' Silurian ls., top 2507' Spd. 7-9-52 Carlyle North Pool.

3N, 3W, Wheatfield Twp.
27, SE SW SE. H. H. Derrington #1 A. Wringe. D&A 7-8-52 TD 1352' Ste. Genevie ls., top 1260' Spd. 7-3-52 WN (Carlyle Pool).

3N, 4W, St. Rose Twp.
4, SW SW SE. T. M. Conrey #1 Essenpreis Hrs. Drlg. 2197' 7-29-52 Spd. 7-16-52 WF.

1S, 5W, Looking Glass Twp.
9, N½ NE NE. Columbus Expl. #1 C. R. Siegmund. D&A 7-8-52 TD 2167' Silurian top 2077' Spd. 6-20-52 WN (New Memphis Pool).

1S, 5W, Looking Glass Twp.
17, 330' from N. line, 630' from W. line, NW SE. L. Kapp #1 Knipp. Comp. 7-15- Temp. ABD (SO) TD 2021' Devonian ls., top 2003' Spd. 6-6-52 Shot 10 q Acidized 1000 gals. New Memphis South Pool.

COLES COUNTY

11N, 9E, Pleasant Grove Twp.
11, 105' from S. line, 330' from E. line, NW SW. Herbert Mellein #1 Everett Cassady Drlg. 710' 7-29-52 Spd. 6-27-52 WF.

13N, 7E, North Okaw Twp.
2, 430' from N. line, 10' from E. line, SW SW. Devoco Oil Co. #1 M. D. Haybrook D&A 7-22-52 TD 1900' (SO) Spd. 12-24-51 Cooks Mills Pool.

CRAWFORD COUNTY

6N, 12W, Honey Creek Twp.
28, SW NW NE. Ervin & Bassett #2 Bussard Comm. Comp. 7-29-52 IP 15 BO & 8 BW TD 1059' Pennsylvanian ss., top 1028' Spd. 6-25-52 Shot 40 qts. New Hebr Pool.

6N, 12W, Honey Creek Twp.
28, NW SW SE. Ervin & Bassett #2 O.Clark. Comp. 7-29-52 IP 25 BO & 4 BW TD 1587' Pennsylvanian ss. & Renault ls., Spd. 3-14-52 Shot 60 qts. Acidized 4000 gals. New Hebron Pool.

6N, 12W, Honey Creek Twp.
28, SE NE NE. J. E. Woofter #1 Cochran. D&A (SO) 7-22-52 TD 1050' Pennsylvanian ss., top 1034' Spd. 6-26-52 Shot 20 qts. New Hebron Pool.

6N, 12W, Honey Creek Twp.
34, NW NE NE. E. H. Morris #1 K. H. Rush. Comp. 7-15-52 IP 3 BO & 8 BW TD 1084' Pennsylvanian ss., top 1052' Spd. 6-3-52 Shot 85 qts. Chapman Pool.

CRAWFORD COUNTY (Continued)

7N, 12W, Robinson Twp.

29, 960' from S. line, 330' from W. line, SW NW. C. C. Pearson #1 Quick & Hartleroad Comm. Comp. 7-29-52 IP 8 BO & 2 BW TD 1062' Pennsylvanian ss., top. 1041' Spd. 6-3-52 Shot 50 qts. Main Pool.

8N, 14W, Licking Twp.

24, NE SE SW. Joe Travis #1 E. Wiman. D&A 7-22-52 TD 755' Pennsylvanian ss., top 740' Spd. 7-10-52 WN (Bellair Pool).

DOUGLAS COUNTY

16N, 9E, Camargo Twp.

3, NW NW NE. E. Paul Spicer #1 Barrick. LOC 7-29-52. WF.

EDGAR COUNTY

12N, 14W, Kansas Twp.

12, NE NE NW. E. Zink #2 Pinnell. D&A 7-8-52 TD 506' Pennsylvanian ss., top 435' Spd. 6-25-52 WN (Inclose Pool).

13N, 12W, Grandview Twp.

29, NE SW NW. L. Hamilton #1 Jones-Cline Comm. Spd. 6-25-52. WF. SD 925' 7-29-52.

14N, 13W, Shiloh Twp.

2, NW NE NE. M. L. Livengood #1 J. & W. P. Englum. SD 7-29-52 Spd. 11-26-51 WF.

EDWARDS COUNTY

1N, 10E, Shelby Twp.

8, S½ NW SE. Calvert Drlg., Inc. #1 Gaede-Miller Comm. Comp. 7-29-52 IP 30 BO & 38 BW TD 3276' McClosky ls., top 3239' Spd. 6-29-52 Bennington Pool.

1N, 10E, Shelby Twp.

22, SW NW SW. Arrington #1 A. Harris Comm. Drlg. 2824' 7-29-52 Spd. 7-19-52 WN (Samsville West Pool).

1N, 10E, Shelby Twp.

32, SW SW SE. F. J. Fleming #1 R. G. Morris. D&A 7-29-52 TD 3415' Ste. Genevieve ls., top 3272' Spd. 7-11-52 WN (Bennington South Pool).

2N, 14W, Salem Twp.

32, SW NW SE. Ryan Oil Co. #1 F. Abernathy et al. Comp. 7-15-52 IP 32 BO & 4 BW TD 3171' Rosiclare ss., top 3087' Spd. 6-7-52 Acidized 3000 gals. Extension to Parkersburg Cons. Pool.

1S, 10E, Shelby Twp.

11, SW NE NE. Calvert Drlg. Inc. #1 R. Lee. D&A 7-15-52 TD 3383' Ste. Genevieve ls., top 3290' Spd. 6-29-52 WN (Bone Gap Cons. Pool).

1S, 10E, Shelby Twp.

17, NW SE NE. Robinson & Puckett #1 E. G. Gill. D&A 7-22-52 TD 3365' Ste. Genevieve ls., top 3265' Spd. 7-9-52 WN (Massilon South Pool).

EDWARDS COUNTY (Continued)

1S, 14W, Bone Gap Twp.
19, 346' from N. line, 60' from W. line, NE NW. Cullum & Lawhead #3 Bone. Comp. 7-22-52 IP 220 BO TD 2315' Waltersburg ss., top 2300' Spd. 6-19-52 Bone Gap Cons. Pool.

1S, 14W, Bone Gap Twp.
19, SE NW NW. Cullum & Lawhead #4 Bone. D&A 7-8-52 TD 2315' Massive Menard ls top 2257' Spd. 6-26-52 Bone Gap Cons. Pool.

1S, 14W, Browns Twp.
30, NE NW SW. Calvert Drlg., Inc. #1 Messman. D&A 7-8-52 TD 3145' Ste. Genevieve ls., top 3094' Spd. 6-23-52 Albion Cons. Pool.

2S, 10E, Albion Twp.
11, NE NW SE. D. Baines #1 Balding-Albion Brick Co.-Gillard. D&A 7-8-52 TD 3332' Ste. Genevieve ls., top 3220' Spd. 5-15-52 WN (Albion Cons. Pool).

2S, 10E, Dixon Twp.
31, NW NW SE. L. J. Slagter, Jr. #1 C. Vallette. Comp. 7-15-52 IP 15 BO TD 3362' McClosky ls., top 3315' Spd. 11-1-51 Acidized 3000 gals. Ext. to Mitchell Pool.

3S, 10E, Dixon Twp.
14, NE SW SE. E. H. Morris #1 Frank Schmittler. Comp. 7-22-52 IP 75 BO TD 3035' Aux Vases ss., top 3028' Spd. 6-17-52 Shot 20 qts. Albion Cons. Pool.

3S, 10E, Dixon Twp.
14, NW SW SE. E. H. Morris #2 F. Schmittler. D&A (SO) 7-29-52 TD 3184' Ste. Genevieve ls., top 3120' Spd. 7-5-52 Albion Cons. Pool.

3S, 10E, Dixon Twp.
17, W½ SW NE. Taylor-Schumacher #1 Harry Perkins. D&A 7-8-52 TD 3380' St. Louis ls., top 3358' Spd. 6-20-52 WN (Ellery South Pool).

EFFINGHAM COUNTY

6N, 5E, Mason Twp.
7, NW NW SW. Thomas S. Doran #1 Abraham. D&A 7-15-52 TD 2457' Ste. Genevieve ls. top 2339' Spd. 7-2-52 WF.

6N, 7E, Lucas Twp.
22, SE SE NW. J. L. Black #1 G. Stortzum. Comp. 7-8-52 IP 12 BO & 4 BW TD 2578' Cypress ss., top 2568' Spd. 4-25-52 Extension to Sailor Springs Cons. Pool.

7N, 4E, Mound Twp.
24, NW NE NE. Arthur R. Wilson #1 Carl Duckwitz. D&A 7-22-52 TD 2468' Ste. Genevieve ls., top 2320' Spd. 7-9-52 WF.

FAYETTE COUNTY

8N, 1E, Ramsey Twp.
9, SE SW NW. W. W. Dayton #1 F. H. Meier. D&A 7-29-52 TD 3163' Silurian ls., top 3144' Spd. 7-14-52 WF.

8N, 3E, Loudon Twp.
24, 10' from N. line, 330' from E. line, SE SE SW. W. L. Beldon #4 Goff-Grant. Comp. 7-8-52 IP 60 BO & 5 BW TD 1565' Cypress ss., top 1544' Spd. 6-19-52 Shot 25 qts. Louden Pool.

9N, 1E, Ramsey Twp.
19, SE SE NE. Sun Oil #1 Henry Sommers. D&A 7-8-52 TD 3035' Devonian ls., top 2921' Spd. 6-18-52 WF.

FRANKLIN COUNTY

5S, 1E, Goode Twp.
33, NW SW NW. G. H. Smith et al #1 J. W. Johnson. SD 2836' 7-29-52 Spd. 4-19-52 WF.

5S, 1E, Goode Twp.
33, 330' from S. line, 990' from W. line, SE. C. E. Hair #1 Dora Piper. LOC 7-29-52 WN (Sesser Pool).

5S, 1E, Goode Twp.
35, 330' from S. line, 180' from E. line, SW NE. Paul Mosebach #2 Spann. Comp. 7-22-52 IP 15 BO & 43 BW TD 4458' Aux Vases ss., top 2618' Spd. 10-20-51 Acidized 8000 gals. Sesser Pool.

5S, 4E, Northern Twp.
9, SW SW SE. E. A. Obering #1 Webb. WOC 7-29-52 Spd. 7-8-52 WN (Taylor Hill Pool).

5S, 4E, Northern Twp.
16, NW NW NE. E. A. Obering #1 Webb-Thurmond. MIRT 7-29-52 WN (Taylor Hill Pool)

7S, 4E, Cave Twp.
12, NE NW SE. George & Wrather #1 Addie Woller. D&A 7-15-52 TD 3371' Ste. Genevieve ls., top 3224' Spd. 6-26-52 Thompsonville East Pool.

GALLATIN COUNTY

7S, 9E, Asbury Twp.
31, SW NW NE. G. L. Reasor #1 A. Rister. D&A (CDU) 7-29-52 Spd. 7-9-52 WN (Cottonwood Pool).

7S, 10E, New Haven Twp.
28, NE NW SE. Coy Oil #2 B. C. Goforth. Comp. 7-29-52 Temp ABD (SO) TD 2775' Aux Vases ss., top 2755' Spd. 6-17-52 Shot 30 qts. Inman East Cons. Pool.

7S, 10E, New Haven Twp.
31, SW NE NE. George S. Engle #1 J. H. Lightner. LOC 7-29-52 WN (Herald East Pool).

GALLATIN COUNTY (Continued)

8S, 9E, Ridgway Twp.
26, NW SE SW. Oil Management, Inc. #1 Drone. Comp. 7-29-52 IP 108 BO TD 2797' Cypress & Aux Vases ss., Spd. 6-17-52 Shot 60 qts. Inman West Cons. Pool.

8S, 9E, Ridgway Twp.
26, SE NW SE. Howard-Howell #2 M. Mills. Comp. 7-8-52 IP 50 BO & 50 BW TD 1619' Pennsylvanian ss., top 1598' Spd. 6-8-52 Inman West Cons. Pool.

8S, 9E, Ridgway Twp.
26, SW NE SW. Howard & Howell #3 M. Mills. D&A (CDU) 7-29-52 Spd. 7-9-52 Inman West Cons. Pool.

8S, 9E, Ridgway Twp.
27, NW SW NW. Calvert #1 J. B. Henderson. LOC 7-29-52 WN (Inman West Cons. Poo

8S, 9E, Ridgway Twp.
28, SW NW NE. Calvert Drlg. #1 L. Miner. Drlg. 2470' 7-29-52 Spd. 7-21-52 WN (Inman West Cons. Pool).

8S, 10E, New Haven Twp.
5, SE NE NE. W. C. McBride #1 J. E. McCue. D&A 7-8-52 TD 2900' Ste. Genevieve ls., top 2804' Spd. 6-23-52 Inman East Cons. Pool.

8S, 10E, New Haven Twp.
28, SW SE NE. Inland Producers #1 A. M. Pielemeier. Tstg. 7-29-52 Spd. 6-30-52 WN (Inman East Cons. Pool).

9S, 10E, Shawnee Twp.
12, SW SE SW. J. F. Ashoff, Jr. #1 Allen Gray Est. D&A 7-22-52 TD 2728' Ste. Genevieve ls., top 2695' Spd. 7-4-52 WF.

9S, 10E, Shawnee Twp.
21, 1650' from S. line, 1090' from W. line, E½ NW. G. L. Reasor #2 E. L. Henry et al. Drlg. 7-29-52 Spd. 7-20-52 WN (Shawneetown North Pool).

9S, 10E, Shawnee Twp.
23, NE NW NW. Ashoff-McQuire #1 Logsden. Drlg. 2152' 7-29-52 Spd. 7-22-52 WF.

9S, 10E, Shawnee Twp.
29, SW NW NE. T. A. Farrell #1 B. B. Pierson. LOC 7-29-52 WF.

HAMILTON COUNTY

3S, 5E, Dahlgren Twp.
23, NE SW SW. Mark Twain Oil #1 H. C. Kennedy. D&A 7-22-52 TD 3320' Ste. Genevieve ls., top 3220' Spd. 10-18-51 Dahlgren Pool.

4S, 6E, South Crouch Twp.
12, NW SE SW. Stanford Oil Co. #1 B. K. Leach "A". D&A (SO) 7-22-52 TD 3490' Ste. Genevieve ls., top 3352' Spd. 6-15-52 WN (Belle Prairie Pool).

HAMILTON COUNTY (Continued)

4S, 7E, Beaver Creek Twp.
3, SE SE SE. Texas Co. #1 C. Epperson. Tstg. 7-29-52 Spd. 7-2-52 WN (Bungay Cons. Pool).

4S, 7E, Beaver Creek Twp.
29, SE SE NW. Ben Nation Oil Co. #1 S. I. Endicott. Drlg. 2838' 7-29-52 WN (Bungay Cons. Pool).

5S, 5E, Knight Prairie Twp.
15, 330' from S. line, 380' from E. line, SE SW. Davis & Hose #1 D. C. Mills. D&A (CDU) 7-29-52 Spd. 7-23-52 WF.

5S, 5E, Knight Prairie Twp.
25, NW NW NW. Frank W. Young #1 Harry Leslie. LOC 7-29-52 WN (Rural Hill North Pool).

5S, 7E, Crook Twp.
11, NE NE SE. Carter #1 W. T. Biggerstaff. Drlg. 1920' 7-29-52 Spd. 7-22-52 WN (Thackeray Pool).

6S, 6E, Flannigan Twp.
28, SE NW SE. Stewart Oil Co. #2 J. L. Flannigan. Comp. 7-29-52 IP 107 BO & 25 BW TD 3273' Aux Vases ss., top 3249' Spd. 7-2-52 Shot 60 qts. Flannigan Pool.

6S, 5E, Flannigan Twp.
28, NE SW SE. W. I. Lewis #2 R. Moore. D&A (CDU) 7-29-52 Spd. 7-16-52 Flannigan Pool.

6S, 5E, Flannigan Twp.
30, SW SE NW. George & Wrather #1 Shirley Hrs. D&A (CDU) 7-29-52 Spd. 7-11-52 WN (Cantrell North Pool).

6S, 5E, Flannigan Twp.
32, SW SE NW. Carter Oil #1 S. Acord. D&A 7-22-52 TD 3251' Ste. Genevieve ls. top 3364' Spd. 6-23-52 Cantrell North Pool.

6S, 6E, Twigg Twp.
4, NE SW SE. C. F. Frazier #3 Hogan Hrs. D&A 7-29-52 TD 3104' Aux Vases ss., top 3078' Spd. 6-29-52 Dale Cons. Pool.

6S, 6E, Twigg Twp.
10, NW NE NW. H. V. Spires & Ashland et al. #2 J. Bethel. Comp. 7-22-52 IP 170 BO & 60 BW TD 3061' Aux Vases ss., top 3039' Spd. 7-12-52 Shot 100 qts. Dale Cons. Pool.

6S, 6E, Twigg Twp. 52
16, NW NW NE. H. V. Spires (H. Rutherford) #1 Reas (Hayden Allardin). D&A 7-22-52 TD 3295' Ste. Genevieve ls., top 3150' Spd. 7-14-52 WN (Dale Cons. Pool).

HAMILTON COUNTY (Continued)

6S, 6E, Twigg Twp.
20, SE NW NW. E. H. Kaufman #1 E. Harrison. SD 3325' 7-29-52 Spd. 6-17-52 WN (Dale Cons. Pool).

6S, 6E, Twigg Twp.
36, NE NW NE. Murphy Oil Co. (Okla.) #1 J. A. Johnson. LOC 7-29-52 WN (Walpole Pool).

6S, 7E, Mayberry Twp.
11, SW NW NE. Deep Rock Oil Corp. #1 Neel. D&A 7-29-52 TD 3490' Ste. Genevieve ls., top 3329' Spd. 7-9-52 WF.

6S, 7E, Mayberry Twp.
22, SE NE SW. Deep Rock #1 Hunt "A". D&A 7-8-52 TD 3386' Ste. Genevieve ls., top 3246' Spd. 6-20-52 WN (Broughton Pool).

7S, 5E, Flannigan Twp.
8, NE SE SW. W. J. McGlasson #1 R. Johnson. PROD (CDU) 7-29-52 Spd. 6-3-52 WN (Cantrell South Pool).

7S, 6E, South Twigg Twp.
16, SW NE NW. Calvert Drlg., Inc. #1 H. E. Howard. Comp. 7-22-52 IP 110 BO & 3 BW TD 3106' Aux Vases ss., top 3097' Spd. 6-21-52 Extension to Long Branch Pool.

JACKSON COUNTY

7S, 4W, Bradley Twp.
12, NW SW NE. W. R. Braun et al Wright #1. D&A (SO) 7-15-52 TD 832' Cypress ss., top 826' Spd. 4-20-52 Shot 20 qts. Ava-Campbell Hill Pool.

8S, 2W, Somerset Twp.
21, NW NW SW. Richard L. Russell #1 McElvain. LOC 7-29-52 WF.

JASPER COUNTY

8N, 14W, Grandville Twp.
27, SW SE SW. W. L. Dillier & D. P. Knierim #1 J. R. Baker. D&A 7-22-52 TD 1925' St. Louis ls., top 1696' Spd. 5-24-52 WN (Bellair Pool).

JEFFERSON COUNTY

1S, 2E, Rome Twp.
9, SW NW SE. Carter #3 Vera Hawkins. D&A (SO) 7-29-52 TD 1941' Bethel ss., top 1935' Spd. 7-8-52 Dix Pool.

1S, 1E, Grand Prairie Twp.
19, 616' from S. line, 453' from W. line, NE SW. Ervin & Bassett #1 Hartly. D&A 7-29-52 Irvington East Pool. TD 1132' Spd. 7-21-52.

1S, 3E, Fields Twp.
21, NE NE NW. Cullum & Lawhead #1 Whitson. Comp. 7-22-52 IP 600 BO TD 2736' McClosky ls., top 2731' Spd. 6-27-52 Extension to Reservoir Pool.

2S, 1E, Casner Twp.
36, NE NE NW. Eastern Pet. Co. #1 R. Morgan. Comp. 7-29-52 IP 52 BO & 10 BW TD 2013' Bethel ss., top 2002' Spd. 6-20-52 Woodlawn Pool.

JEFFERSON COUNTY (Continued)

2S, 3E, Mt. Vernon Twp.
11, SE SW NW. C. E. Brehm #1 H. A. Harlow. Drlg. 1650' 7-29-52 Spd. 7-26-52 WN (Divide South Pool).

2S, 4E, Webber Twp.
10, SE NE NW. T. R. Lindsay #1 F. S. Livesay. D&A 7-29-52 TD 3056' Ste. Genevieve ls., top 2891' Spd. 7-12-52 WF.

3S, 2E, McClellan Twp.
1, NE NE SW. Murvin & Steber #1 William Quinn. Drlg. 2974' 7-29-52 Spd. 7-18-52 WN (Williams Pool).

3S, 2E, McClellan Twp.
30, 430' from S. line, 330' from E. line, SW NE. G. S. Marvin #A-1 Jefferson. D&A (SO) 7-29-52 TD 2727' Ste. Genevieve ls., top 2552' Spd. 7-14-52 WN (Waltonville Pool).

JOHNSON COUNTY

13S, 4E, Grantsburg Twp.
25, SW SW SW. Ted Glass #1 J. L. Cummins. Drlg. 980' 7-29-52 Spd. 6-25-52 WF.

KNOX COUNTY

11N, 4E, Truro Twp.
27, SE N½ SW. L. J. Heller #1 Norman. Drlg. 325' 7-29-52 Spd. 7-22-52 WF.

LAWRENCE COUNTY

2N, 12W, Denison Twp.
14, NW NE SE. Calvert Drlg. Co. #1 C. Litherland. D&A 7-22-52 TD 2037' Ste. Genevieve ls., top 1934' Spd. 7-12-52 Lawrence Pool.

2N, 13W, Lukin Twp.
11, SE SW SE. J. S. Young, Jr. #1 Kent Cunningham. D&A 7-15-52 TD 2519' Ste. Genevieve ls., top 2453' Spd. 6-26-52 WN (Helena Pool).

2N, 13W, Lukin Twp.
12, NW SW SE. Cities Service Oil Co. #2 W. A. McCarty. Comp. 7-15-52 IP 94 BO TD 2450' Bethel ss.-Lower O'Hara ls.-McClosky ls., Spd. 6-12-52 Acidized 5000 gals. Ruark West Pool.

2N, 13W, Lukin Twp.
12, SE SW SE. Cities Service Oil #3 W. A. McCarty. D&A 7-15-52 TD 2470' St. Louis ls., top 2446' Spd. 7-2-52 Ruark West Pool.

2N, 13W, Lukin Twp.
12, NE SE SW. Coy Oil Co. #2 W. W. Prout. Comp. 7-8-52 IP 224 BO TD 2447' Bethel ss., top 2223' Spd. 5-20-52 Shot 230 qts. Ruark West Pool. PB 2260'

2N, 13W, Lukin Twp.
12, SW SE SW. Coy Oil Co. #3 W. W. Prout. Comp. 7-15-52 IP 235 BO TD 2470' Bethel ss.-Lower O'Hara ls.-McClosky ls., Spd. 6-11-52 Acidized 4000 gals. Ruark West Pool.

LAWRENCE COUNTY (Continued)

2N, 13W, Lukin Twp.
12, SW SE NW. W. Duncan #1 E. R. Robinson. Comp. 7-29-52 IP 90 BO TD 2445' Bethel ss., top 2223' Spd. 6-19-52 Shot 80 qts. Ruark West Pool. PB 2284'.

2N, 13W, Lukin Twp.
13, SW NW NE. Cities Service Co. #2 T. Beal Est. Comp. 7-15-52 IP 132 BO TD 2451' Bethel ss., top 2204' Spd. 6-22-52 Ruark West Pool. PB 2281'.

2N, 13W, Lukin Twp.
13, NE NE SW. George & Wrather Drlg. Co. #1 I. Glaspell. Comp. 7-8-52 IP 67 BO TD 2482' Bethel ss.-Lower O'Hara ls., Spd. 6-6-52 Shot 15 qts. Ruark West Pool.

2N, 13W, Lukin Twp.
13, SE NE SW. George & Wrather #2 I. Glaspell. D&A 7-22-52 TD 2320' Renault ls., top 2316' Spd. 7-5-52 Ruark West Pool.

2N, 13W, Lukin Twp.
13, NW NW SE. George & Wrather #1 Wirth et al. Comp. 7-22-52 IP 33 BO TD 2475' Bethel ss., top 2236' Spd. 6-22-52 Shot 30 qts. Ruark West Pool. PB 2252'

2N, 13W, Lukin Twp.
14, SE SW NW. J. Reznick #1 Corrie et al. D&A 7-29-52 TD 2642' Ste. Genevieve ls., top 2544' Spd. 6-18-52 WN (Ruark West Pool).

2N, 13W, Lukin Twp.
24, SE SW SE. Bury Co. #1 Guy Schrader. Drlg. 7-29-52 Spd. 7-16-52 WN Lancaster North Pool).

3N, 11W, Lawrence Twp.
8, SE SW SE. W. Duncan #2 L. C. David. D&A 7-15-52 TD 1952' Ste. Genevieve ls top 1803' Spd. 6-27-52 Lawrence Pool.

4N, 13W, Petty Twp.
21, NW NE NE. A. Zanetis #1 L. Brookhart. D&A (CDU) 7-29-52 Spd. 5-19-52 Sumner Pool.

LOGAN COUNTY

18N, 3W, Elkhart Twp.
36, W½ SE NW. Herman C. Herring #1 Bryson-Higgins Comm. SD 717' 7-29-52 Spd. 2-25-52 WF.

MCDONOUGH COUNTY

6N, 2W, Macomb Twp.
21, 596' from N. line, 602' from W. line, NE NW NW. A. Frommelt #2 O. Frakes. D&A 7-8-52 TD 494' Hoing ss., top 488' Spd. 6-24-52 WF.

MCLEAN COUNTY

23N, 1E, Dale Twp.
4, 600' from N. line, 1232' from W. line, NW. R. B. Kintop #1 W. R. Johnson. LOC 7-29-52 WF.

MACOUPIN COUNTY
8N, 8W, Hillyard Twp.
15, 330' from S. line, 280' from W. line, SE. M. Mazzarino #3 Snedecker. LOC 7-29-52 WF.

MADISON COUNTY
4N, 6W, Marine Twp.
30, NW NW SE. R. Hurst #1 Vogelbacker. D&A 7-22-52 TD 1200' Salem ls., top 1100' Spd. 2-26-52 WF.

MARION COUNTY
1N, 1E, Centralia Twp.
2, SW SW NW. Eddie M. Self #1 S. A. Dunbar. Comp. 7-22-52 IP F 960 BO TD 3347' Devonian ls., top 3292' Spd. 7-4-52 Acidized 5000 gals. Raccoon Lake Pool.

1N, 1E, Centralia Twp.
2, SW NW SW. E. M. Self #1 L. D. Meyer Comm. D&A (SO) 7-29-52 TD 3479' Devonian ls., top 3361' Spd. 6-21-52 Acidized 2500 gals. Raccoon Lake Pool.

1N, 1E, Centralia Twp.
3, 364' from S. line, 367' from W. line, SE NE. Texas Co. #2 L. O. Meyer "B". Comp. 7-15-52 IP F. 152 BO TD 3316' Devonian ls., top 3274' Spd. 6-16-52 Acidized 5000 gals. Raccoon Lake Pool.

1N, 1E, Centralia Twp.
3, NE NE SE. Texas Co. #6 L. O. Meyer. Comp. 7-15-52 IP F. 936 BO TD 3368' Devonian ls., top 3303' Spd. 6-5-52 Acidized 5000 gals. Raccoon Lake Pool.

1N, 1E, Centralia Twp.
11, NW NW NW. C. E. Brehm #1 Snider Hrs. D&A (CDU) 7-29-52 Spd. 7-11-52 Raccoon Lake Pool.

1N, 1E, Centralia Twp.
16, NW SE SW. A. E. Canter #1 Haney Comm. D&A 7-15-52 TD 879' Spd. 7-8-52 Brown Pool.

1N, 1E, Centralia Twp.
20, SE NW SW. Mark Twain Oil Prod. Co. #1 Huff Comm. D&A 7-29-52 TD 892' Spd. 7-17-52 WN (Wamac East Pool).

1N, 1E, Centralia Twp.
29, NW NE NW. Karchmer Pipe & Supply Co. #1 Meyer. D&A 7-22-52 TD 846' Petro ss., top 825' Spd. 7-15-52 Wamac East Pool.

1N, 1E, Centralia Twp.
29, SE NE NE. Lecklitner & Hoagland #1 Kell. Drlg. 1540' 7-29-52 Spd. 7-11-52 WN (Wamac East Pool).

1N, 1E, Centralia Twp.
29, NE NW SW. Frank L. Strickland #1 Seats-Baker Comm. Comp. 7-15-52 IP 7 Bo TD 855' Petro ss., top 828' Spd. 6-19-52 Wamac East Pool.

MARION COUNTY (Continued)

1N, 1E, Centralia Twp.
29, NE SE NW. Jewell T. Underwood #2 S. Copple. D&A (SO) 7-15-52 TD 900' Pe ss., top 842' Spd. 6-21-52 Wamac East Pool.

1N, 1E, Centralia Twp.
30, SE NE NE. John F. Dunnill #1 Manion. D&A 7-29-52 TD 875' Spd. 7-23-52 Wamac East Pool.

1N, 1E, Centralia Twp.
32, NE SW NW. Paul Kirkman #1 S. Copple. LOC WN (Wamac East Pool).

1N, 2E, Raccoon Twp.
11, NE SE NW. Ervin & Bassett #1 Hawkins. WOST 7-29-52 WN (Salem Pool).

1N, 2E, Raccoon Twp.
22, NE NE NE. Fox & Fox #1 Otto Mercer. D&A 7-15-52 TD 2162' Ste. Genevieve top 2120' Spd. 6-28-52 WN (Salem Pool).

1N, 2E, Raccoon Twp.
33, SW NE SE. H. J. Schlafly #1 E. Vangilder. Comp. 7-22-52 IP 44 BO & 15 BW TD 1972' Bethel ss., top 1962' Spd. 7-10-52 Shot 10 qts. Dix Pool.

2N, 1E, Sandoval Twp.
32, SW NE SE. S. E. Mercer #1 Gibson. LOC 7-29-52 WN (Junction City Pool).

4N, 4E, Meacham Twp.
1, SE NW SE. Pure Oil Co. #1 H. L. Switzer. Drlg. 1031 7-29-52 Spd. 7-25-52

MONROE COUNTY

2S, 10W, Bluff Twp.
31, 260' from S. line, 472' from E. line, NE.$\frac{1}{4}$. Carl Jensen #1 Stumpf. D&A 7-22-5 TD 1152' St. Peter ss., top 1147' Spd. 1-23-52 WF.

3S, 8W, Prairie Du Long Twp.
2, 185' from N. line, 119' from E. line, NW SW. Jesse Ashby #1 A. Krehar. LOC 7-29-52 WF.

MONTGOMERY COUNTY

8N, 2W, Fillmore Twp.
22, NE SW SE. Superior Oil Co. #1 F. Bost. D&A (CDU) 7-29-52 Spd. 6-25-52 WF.

8N, 3W, East Fork Twp.
17, NW NW SE. Superior Oil Co. #1 L. E. Lanigan. D&A (CDU) 7-29-52 Spd. 7-5-5 WF.

8N, 4W, Hillsboro Twp.
25, SE SE NE. R. G. Lowry #1 T. Whitten. TD 1246' 7-29-52 Spd. 4-29-52 WF.

9N, 3W, Irving Twp.
4, NW NW SW. Don Slape #1 L. Truitt. D&A 7-15-52 TD 2089' Devonian ls., top 1982' Spd. 6-28-52 WF.

MONTGOMERY COUNTY (Continued)

10N, 4W, Raymond Twp.
10, 330' from S. line, 990' from W. line, NW. E. L. Wirth #1 Poggenpohl. Drlg. 1100+' 7-29-52 Spd. 4-28-52 WN Raymond E. Pool.

10N, 5W, Zanesville Twp.
2, NE NE SW. Sun Oil Co. #1 B. Fitzgerald. Drlg. 1660' 7-29-52 Spd. 7-22-52 WN (Raymond Pool).

MOULTRIE COUNTY

12N, 6E, Whitley Twp.
28, NW SE NW. M. H. Richardson #1 Henry Walker. D&A 7-29-52 TD 2107' Ste. Genevieve ls., top 2070' Spd. 6-9-52 WN (Gays Pool).

PERRY COUNTY

4S, 1W, Tamaroa Twp.
11, SE SW SW. George Zicos #1 A. Eater. D&A 7-15-52 TD 1254' Barlow ls., top 1174' Spd. 3-11-52 WN (Tamaroa Pool).

4S, 1W, Tamaroa Twp.
14, SW SW NE. John Beadleston #1 Novitski. D&A 7-29-52 TD 1170' Cypress ss., top 1162' Spd. 7-22-52 Tamaroa Pool.

4S, 1W, Tamaroa Twp.
14, SE NW SE. T. Glass #6 Zmudzinski. Comp. 7-22-52 IP 12 BO & 18 BW TD 1159' Cypress ss., top 1140' Spd. 5-21-52 Tamaroa Pool.

4S, 1W, Tamaroa Twp.
14, SW NW SE. T. Glass #7 Zmudzinski. Temp. Abd. 7-15-52 TD 1157 Cypress ss., top 1148' Spd. 5-29-52 Tamaroa Pool.

4S, 1W, Tamaroa Twp.
15, NE NE NE. Geo. Zicos #1 H. C. Eater. Drlg. 419' 7-29-52 Spd. 7-27-52 WN (Tamaroa Pool).

4S, 1W, Tamaroa Twp.
23, NW NE NE. Ted Glass #1 Mamell. D&A 7-8-52 TD 1137' Barlow ls., top 1106' Spd. 6-21-52 Tamaroa Pool.

4S, 2W, Tamaroa Twp.
24, NW SW SE. Leo V. Horton #1 Felix Czerwinski. LOC 7-29-52 WF.

4S, 4W, Swanwick Twp.
24, SW SW NE. Kingwood Oil #1 Eimer Guenther. MIRT 7-29-52 WN (Craig Pool).

5S, 2W, Pinckneyville Twp.
7, 660' from S. line, 660' from W. line, NW. Kingwood #1 P. J. Mahn. D&A 7-15-52 TD 2965' Silurian ls., top 2912' Spd. 4-29-52 WF.

5S, 2W, Pinckneyville Twp.
9, NW NE SW. Inland Oil Co. #1 George Cowly. D&A 7-22-52 TD 1417' Aux Vases ss., top 1372' Spd. 7-8-52 WF.

PERRY COUNTY (Continued)

5S, 2W, Pinckneyville Twp.

33, SE NE NW. Eastern Pet. Co. #1 E. Johnson. D&A 7-8-52 TD 1340' Aux Vases top 1330' Spd. 12-20-51 WF.

5S, 4W, Cutler Twp.

25, NW NW SE. Jet Oil Co. #1 Schwarz. Drlg. 1700' 7-29-52 Spd. 7-14-52 WF.

RANDOLPH COUNTY

4S, 5W, Tilden Twp.

8, 240' from N. line, 300' from E. line, SW. Geo. & Wrather #1 Bauer Bros. D&A (CDU) 7-29-52 Spd. 6-26-52 WN (Tilden).

4S, 5W, Sparta Twp.

35, 380' from S. line, 507' from E. line, SW SW. Geo. & Wrather #1 Ward Comm. D&A 7-22-52 TD 2500' Devonian ls., top 2378' Spd. 6-27-52 WF.

4S, 6W, Tilden Twp.

1, NW SW SW. M. L. Vance #1 Bauer Const. Co. D&A (CDU) 7-29-52 Spd. 7-11-52

4S, 6W, Tilden Twp.

11, SW SW NE. Joe Vail & John Muth #1 Anna Stevenson. LOC 7-29-52 WF.

4S, 6W, Central Twp.

28, SE SW NE. Ralph Halbert #1 George Boyd. D&A 7-29-52 TD 1952 Devonian ls. top 1790' Spd. 7-11-52 WF.

5S, 5W, Sparta Twp.

5, NE SE NW. M. L. Van Fossan #1 E. V. Fulton. Drlg. 1344' 7-29-52 Spd. 7-23- WN (Sparta Pool).

5S, 5W, Sparta Twp.

17, SE NE SE. C. E. Brehm #1 W. C. Patton. D&A 7-22-52 TD 2381' Silurian ls. top 2306' Spd. 6-30-52 WN (Sparta South Pool).

5S, 6W, Central Twp.

6, NW NE NE. Ralph Halbert et al #1 Hayes Bros. D&A (CDU) 7-29-52 Spd. 7-19-5 WN

7S, 6W, Wine Hill Twp.

13, SE NE NE. W. R. Braun #1 Gretzmacher. D&A 7-15-52 TD 785' Spd. 8-20-51 W

8S, 5W, Rockwood Twp.

6, 330' from S. line, 450' from W. line, NE SW. J. & P. Andrews #1 R. Frazer. D&A 7-29-52 TD 1027' Ste. Genevieve ls., top 988' WF. Spd. 7-9-52.

RICHLAND COUNTY

2N, 9E, Decker Twp.

11, NE SW NE. Calvert Drlg., Inc. #1 G. W. Gallagher. Drlg. 1250' 7-29-52 Spd. 7-26-52 WN (Calhoun Cons. Pool).

3N, 8E, Noble Twp.

12, SW NE NE. Calvert Drlg., Inc. #1 Kimpling. D&A 7-29-52 TD 3134' Ste. Genevieve ls., top 3012' Spd. 7-15-52 WN (Clay City Cons. Pool).

RICHLAND COUNTY (Continued)

3N, 10E, Olney Twp.
9, SE SW NW. Don Baines #1 C. E. Harrolle. Comp. 7-22-52 IP 61 BO 100 BW TD 3162' Rosiclare ss., top 3080' Spd. 6-17-52 Acidized 3000 gals. Olney South Pool.

3N, 10E, Olney Twp.
9, NE SE SW. Sun Drlg Co. #2 R. March "A". Comp. 7-22-52 IP 140 BO TD 3090' Rosiclare ss., top 3086' Spd. 6-21-52 Acidized 3000 gals. Olney South Pool.

3N, 10E, Olney Twp.
9, SE NW SE. Sun Drlg. Co. #2 Paddock "A". Comp. 7-29-52 IP 35 BO & 5 BW TD 3109' Rosiclare ss., top 3105' Spd. 7-9-52 Acidized 3000 gals. Olney South Pool.

3N, 10E, Olney Twp.
9, SW NE SE. R. I. Thompson #1 H. Kaltrider. Comp. 7-29-52 IP 108 BO & 40 BW TD 3117' Rosiclare ss., top 3110' Spd. 6-18-52 Olney South Pool.

3N, 14W, Claremont Twp.
29, SW SE SW. George & Wrather #2 Harmon. D&A 7-29-52 TD 2408 Waltersburg ss., top 2374' Spd. 7-9-52 Parkersburg Cons. Pool.

3N, 14W, Claremont Twp.
29, NW NE SW. D. Runyon #1 Stallard. D&A 7-8-52 TD 2426' Waltersburg ss., top 2390' Spd. 6-26-52 Parkersburg Cons. Pool.

4N, 9E, Noble Twp.
26, SE NW SE. Oil Payment Pur. Co. #3 Harrell. Comp. 7-8-52 IP 78 BO & 14 BW TD 2596' Cypress ss., top 2536' Spd. 6-4-52 Shot 60 qts. Clay City Cons. Pool.

4N, 9E, Noble Twp.
28, NE NW NE. Calvert Drlg., Inc. #1 L. Boley. D&A 7-8-52 TD 3121' Ste. Genevieve ls., top 2982' Spd. 6-8-52 Clay City Cons. Pool.

4N, 14W, German Twp.
22, NE SW SE. Ill. Mid-Continent #1 Vail Hrs. D&A 7-22-52 TD 3100' Ste. Genevieve ls., top 2978' Spd. 6-24-52 WF.

5N, 10E, Preston Twp.
33, SE SE NW. Bell Bros. #1 D. Young. MIRT 7-29-52 WN (Clay City Cons. Pool).

ST. CLAIR COUNTY

1N, 6W, Mascoutah Twp.
1, NW NE SE. R. M. Dooley #1 Mugele. D&A 7-15-52 TD 2847' Trenton ls., top 2747' Spd. 6-25-52 WF.

SALINE COUNTY

8S, 7E, Eldorado Twp.
7, NW NW SE. R. P. Henning #1 C. Barrett. LOC 7-29-52 WN (Eldorado Pool).

SANGAMON COUNTY

15N, 7W, Island Grove Twp.
15, NE SW SW. Gerhardt & Gerhardt #1 John Puls. SD 800' 7-29-52 Spd. 6-19-52 WI

SHELBY COUNTY

13N, 2E, Flat Branch Twp.

21, SW SE SW. Lewis Marsch #1 W. F. Wooters. Drlg. 1502' 7-29-52 Spd. 7-24-52 WF.

14N, 2E, Moweaqua Twp.

35, SE SW SW. E. Landon #1 N. W. Stewart Est. Fsg. 1320' 7-29-52 Spd. 1-10-52 WF.

TAZEWELL COUNTY

26N, 3W, Washington Twp.

5, 6' from S. line, 356' from E. line, SE. J. Dietrich & S. Baumann #1 T. O. Short. SD 640' 7-29-52 Spd. 5-24-49 WF.

WABASH COUNTY

1N, 11W, Wabash Twp.

17, 638' from S. line, 622' from W. line, NW NW. D. Lyle Dieterle #1 J. W. Whiteside. D&A 7-22-52 TD 1495' Biehl ss., top 1405' Spd. 6-6-52 Allendale Pool.

1N, 12W, Wabash Twp.

12, 3741' from N. line, 1802' from E. line, NE. Mack Leighty #4 Tracy Price. D&A 7-15-52 TD 1450' Palestine ss., top 1438' Spd. 6-5-52 Allendale Pool.

1N, 12W, Wabash Twp.

32, SE SE NE. B. H. Nation #1 C. C. Craig. Comp. 7-8-52 IP 7 BO & 2 BW TD 2371' Rosiclare ss., top 2360' Spd. 3-27-52 Acidized 500 gals. Mt. Carmel Pool.

1N, 12W, Wabash Twp.

33, NE SW NW. C. E. Brehm #1 Caron-Buchanan Comm. Comp. 7-22-52 IP 40 BO & 30 BW TD 2406' Rosiclare ss.-McClosky ls., Spd. 7-2-52 Acidized 3000 gals. Mt. Carmel Pool.

1N, 12W, Wabash Twp.

33, NE NW SW. Nat'l Assoc. Pet. #4 H. Dunkel. Comp. 7-8-52 IP 9 BO TD 2113' Paint Creek ss., top 2090' Spd. 6-8-52 Shot 20 qts. Mt. Carmel Pool.

1N, 12W, Wabash Twp.

33, NW SW SW. National Assoc. Pet. #5 Dunkel. Comp. 7-22-52 IP 3 BO & 5 BW TD 2331' McClosky ls., top 2326' Spd. 6-22-52 Mt. Carmel Pool.

1N, 12W, Wabash Twp.

33, NW NE SW. Nat'l Assoc. Pet. #6 H. Dunkel. D&A 7-22-52 TD 2356' Ste. Genevieve ls., top 2278' Spd. 7-4-52 Mt. Carmel Pool.

1N, 13W, Friendsville Twp.

26, SW SW SE. George S. Engle #1 J. B. Newkirk. D&A 7-22-52 TD 2675' Ste. Genevieve ls., top 2594' Spd. 7-8-52 WN (New Harm. Cons. Pool).

1N, 14W, Lick Prairie Twp.

35, SW NW NE. Cullum & Lawhead #1 Mayne. D&A 7-8-52 TD 3008' Ste. Genevieve ls top 2855' Spd. 6-17-52 WN (Gards Point Pool).

1S, 12W, Mt. Carmel Twp.

6, NE SW NE. George Ellison et al #1 Peter Trapp. D&A 7-8-52 TD 2457' Ste. Genevieve ls., top 2372' Spd. 6-19-52 Mt. Carmel Pool.

WABASH COUNTY (Continued)
1S, 14W, Bellmont.
14, NE NW SE. Hayes Drlg. Co. #1 Anna Ankenbrandt. POP 7-29-52 Spd. 6-17-52 WN (Lexington North Pool).

3S, 13W, Coffee Twp.
10, SW SW NW. Ryan & Sharp #1 L. M. Ravelstad. Temp. Abd. 7-8-52 TD 2839' Ste. Genevieve ls., top 2738' Spd. 11-27-51 Keensburg South Pool.

3S, 14W, Compton Twp.
11, 2355' from N. line, 2420' from W. line, NW. V. R. Gallagher #7 Dunn. D&A 7-22-52 TD 2561' Cypress ss., top 2547' Spd. 7-8-52 New Harmony Cons. Pool.

WASHINGTON COUNTY
1S, 4W, Okawville Twp.
7, SE SE NW. Ted Glass #1 Hasheider. D&A 7-15-52 TD 2350' Silurian ls., top 2199' Spd. 6-27-52 WF.

1S, 5W, Venedy Twp.
16, NW SW SW. Ashland Oil & Ref. #1 E. S. Butz. D&A 7-15-52 TD 2131' Silurian ls., top 2063' Spd. 6-28-52 New Memphis South Pool.

2S, 1W, Ashley Twp.
15, 330' from S. line, 150' from E. line, NE NE. Spade Drlg. Co. #1 Newcomb. D&A 7-29-52 TD 1553' Cypress ss., top 1489' Spd. 7-10-52 WN (Richview Pool

2S, 3W, Nashville Twp.
13, 440' from S. line, 220' from E. line, SW NE. John Beadleston #1 Mozelewski. MIM 7-29-52 WF.

3S, 1W, Dubois Twp.
18, NW SE NW. Ted Glass & W. Duncan #1 Kucharski. D&A 7-15-52 TD 1353' Bethel ss., top 1343' Spd. 7-9-52 Dubois Pool.

3S, 2W, Bolo Twp.
32, NW SW SW. Inland Oil Co. #1 Steve Liszewski. D&A 7-29-52 TD 1494' Renault ls., top 1429' WF.

3S, 5W, Lively Grove Twp.
6, NW SW NW fr. Leo V. Horton #1 Margaret Metalmann. D&A 7-29-52 TD 2862' Trenton ls., top 2760' Spd. 7-3-52 WF.

WAYNE COUNTY
1N, 5E, Orchard Twp.
13, SE SW SW. W. Duncan #1 I. Theobald. D&A 7-22-52 TD 3123' Ste. Genevieve ls. top 3020'. Spd. 7-8-52 Johnsonville West Pool.

1N, 5E, Orchard Twp.
30, NW SW SE. Don Baines #2 Keen. LOC 7-29-52 WN (Orchardville Pool).

1N, 5E, Orchard Twp.
35, NE NE SE. N. V. Duncan #1 Lambrich-Manahan Comm. D&A 7-22-52 TD 3132' Ste. Genevieve ls., top 2992' Spd. 7-5-52 Johnsonville West Pool.

WAYNE COUNTY (Continued)

1N, 7E, Bedford Twp.
5, 1650' from S. line, 330' from W. line, NE SW. Ralph Halbert #1 L. L. Keith. D&A 7-22-52 TD 3295' St. Louis ls., top 3280' Spd. 6-26-52 WN (Rinard Pool).

1N, 7E, Bedford Twp.
10, SE SW NW. N. American Petrol. Co. #2 E. M. Reid. D&A (SO) 7-8-52 Ste. Genevieve ls., top 3104' Spd. 6-7-52 Clay City Cons. Pool. TD 3212'

1N, 7E, Bedford Twp.
10, SW NE NW. Pure Oil Co. #5 E. M. Reid. D&A (SO) 7-15-52 TD 3200' Ste. Genevieve ls., top 3089' Spd. 6-13-52 Shot 93 qts. Clay City Cons. Pool.

1N, 7E, Bedford Twp.
34, N½ SW NW. J. G. Brown & Assoc. #1 F. T. Brach "A". Comp. 7-22-52 IP 13½ BO TD 3202' Lower O'Hara ls., top 3110' Spd. 5-21-52 Clay City Cons. Pool.

1N, 8E, Elm River Twp.
26, NE SW NW. Pure Oil #3 A. R. Marvel. Comp. 7-15-52 IP 12 BO TD 3075' Aux Vases ss., top 2960' Spd. 6-4-52 Shot 30 qts. Acidized 546 gals. Clay City Cons. Pool. PB 2975'.

2N, 7E, Keith Twp.
25, NE SE NW. Pure Oil Co. #8 G. H. Bissey "B". Comp. 7-22-52 IP 62 BO TD 2933' Aux Vases ss., top 2908' Spd. 6-6-52 Shot 95 qts. Clay City Cons. Pool.

2N, 7E, Keith Twp.
25, SW SE NE. J. W. Steele #1 C. Zimmerman "B". Comp. 7-8-52 IP 25 BO TD 3085' Aux Vases ss., top 2902' Spd. 5-30-52 Clay City Cons. Pool. PB 2998'

2N, 7E, Keith Twp.
28, SW SW NW. R. C. Halbert #1 Cisne. Tstg. 7-29-52 Spd. 7-9-52 WN (Clay City Cons. Pool).

1S, 5E, Hickory Hill Twp.
7, SW SE SE. Calvert Drlg. Inc. #1 F. Elgin. D&A 7-15-52 TD 3085' Ste. Genevieve ls., top 2957' Spd. 6-28-52 Coil Pool.

1S, 6E, Berry Twp.
11, NW SE NW. Magnolia #1 M. A. Kieffer. D&A 7-8-52 TD 3257' Ste. Genevieve ls., top 3119' Spd. 6-18-52 WN (Johnsonville South Pool).

1S, 7E, Lamard Twp.
1, SE NE SW. Shulman Bros. #1 A. S. Yerks. Comp. 7-15-52 IP 21 BO TD 3218' PB 3094' Aux Vases ss., top 3070' Spd. 6-2-52 Shot 60 qts. Clay City Cons. Pool.

1S, 7E, Lamard Twp.
26, NW NE SE. Shehorn & Young #1 Tichner. Comp. 7-29-52 IP 10 BO & 10 BW TD 3319' Lower O'Hara ls., top 3268' Spd. 5-31-52 Acidized 5000 gals. Clay City Cons. Pool.

1S, 7E, Lamard Twp.
33, NW SE NW. Joe Simpkins #1 Zimmerman. D&A 7-8-52 TD 3340' Ste. Genevieve ls., top 3210' Spd. 6-23-52 Clay City Cons. Pool.

WAYNE COUNTY (Continued)

1S, 8E, Jasper Twp.
7, SW NE NE. Sam Tipps #1 John Farris. Comp. 7-29-52 IP 46 BO TD 3066' Aux Vases ss., top 3045' Spd. 6-26-52 Shot 100 qts. Clay City Cons. Pool.

1S, 8E, Jasper Twp.
10, E½ SW NW. Comp. 7-22-52 IP 59 BO & 70 BW TD 3235' McClosky ls., top 3222' Spd. 5-27-52 Acidized 5000 gals. Clay City Cons. Pool. A.J.Slagter,Jr.#1 C.A. Fischel.

1S, 8E, Jasper Twp.
26, SW NW SW. George & Wrather #1 J. P. Adams. Comp. 7-29-52 IP 65 BO & 7 BW TD 3191' Aux Vases ss.- Lower O'Hara ls., Spd. 6-14-52 Shot 25 qts. Clay City Cons. Pool.

1S, 8E, Jasper Twp.
27, SW SE SE. W. Meisner #1 C. H. Klemm. Comp. 7-29-52 IP 40 BO TD 3127' Aux Vases ss., top 3116' Spd. 5-29-52 Shot 40 qts. Clay City Cons. Pool.

2S, 5E, Four Mile Twp.
13, NE SW NE. Robinson & Puckett #1 Willeman. Drlg. 1850' 7-29-52 Spd. 7-24-52 WF.

2S, 7E, Big Mound Twp.
10, NE NE SE. Nation Oil #1 H. E. Jones. D&A 7-8-52 TD 3318 Ste. Genevieve ls., top 3215' Spd. 7-1-52 WN (Clay City Cons. Pool).

2S, 8E, Barnhill Twp.
27, NE SE NW. Murvin & Steber #1 M. M. Wright. D&A 7-22-52 Ste. Genevieve ls., top 3316' Spd. 7-5-52 Barnhill Pool. TD 3410'

2S, 9E, Leech Twp.
11, NW SE SE. Nation Oil Co. #1 L. Mann. Comp. 7-29-52 IP 150 BO TD 3359' McClosky ls., top 3350' Spd. 7-2-52 Acidized 1000 gals. Ellery West Pool.

2S, 9E, Leech Twp.
11, SE SW SE. Nation Oil #1 P. Woods Comm. Comp. 7-8-52 IP 250 BO TD 3374' McClosky ls., top 3348' Spd. 6-14-52 Ellery West Pool.

2S, 9E, Leech Twp.
14, NW SE NE. Carter #1 Mann. D&A 7-29-52 TD 3417' Ste. Genevieve ls., top 3277' Spd. 7-9-52 Ellery West Pool.

2S, 9E, Leech Twp.
14, SE NW SE. Carter #1 Arvel Mann. D&A (SO) 7-29-52 TD 3445' Ste. Genevieve ls., top 3295' Spd. 5-28-52 Acidized 3700' Ellery West Pool.

2S, 9E, Leech Twp.
14, SE SW NE. Carter #1 Ross Ramsey. D&A 7-22-52 TD 3428' Ste. Genevieve ls., top 3281' Spd. 7-3-52 Ellery West Pool.

2S, 9E, Leech Twp.
14, SE NE NW. Goodman Oil Co. #1 C. A. French Hrs. Comp. 7-29-52 IP 100 BO & 15 BW TD 3389' McClosky ls., top 3350' Spd. 7-3-52 Acidized 3500 gals. Ellery West Pool.

WAYNE COUNTY (Continued)

2S, 9E, Leech Twp.
23, NE NW SE. Atlas Drlg. Co. #1 Straw. D&A (SO) 7-15-52 TD 3120' Bethel ss., top 3106' Spd. 11-28-51 Ellery West Pool.

2S, 9E, Leech Twp.
25, NW NE NE. Ill. Mid-Continent #1 M. Johnson. Comp. 7-15-52 IP 76 BO & 15 BW TD 3372' Aux Vases ss.-Rosiclare ss., Spd. 6-4-52 Acidized 2000 gals., Ellery Pool.

2S, 9E, Leech Twp.
26, SW SE SE. W. W. Toler Drlg. Co. #1 E. M. Jones. Comp. 7-8-52 IP 8 Bo & 15 BW TD 3094' top 3085' Spd. 5-17-52 Mitchell Pool.
Bethel ss.,

2S, 9E, Leech Twp.
35, SE NE NE. Stanford Oil #2 A. Seifert. D&A 7-29-52 TD 3257' Bethel ss., top 3111' Spd. 7-11-52 Ellery West Pool.

3S, 6E, Orel Twp.
8, NW SE SW. J. G. Brown #1 Roy Rainwater. D&A 7-8-52 TD 3400' Ste. Genevieve ls., top 3312' Spd. 6-23-52 Mayberry Pool.

3S, 7E, Big Mound Twp.
12, SE SW SE. Bump Oil Co. #1 B. K. Felix et al. Comp. 7-8-52 IP 27 BO & 27 BW TD 3405' Aux Vases ss., top 3239' Spd. 5-1-52 Mill Shoals Pool. PB 3271'

3S, 9E, Leech Twp.
17, NE NE NW. Goodman Oil Co. #1 B. H. Smothers. Comp. 7-29-52 IP 25 BO & 25 BW TD 3487' Aux Vases ss., top 3339' Spd. 5-28-52 Shot 60 qts. Golden Gate Cons. Pool. PB 3365'

WHITE COUNTY

3S, 10E, Gray Twp.
22, NE NE SE. P. O. Wall #5 Hatcher. Comp. 7-15-52 IP 250 BO TD 1940' Biehl ss., top 1934' Spd. 6-28-52 Albion Cons. Pool.

3S, 10E, Gray Twp.
33, SW SE SW. Paco Pet. Co. #1 C. Hon. D&A 7-15-52 TD 2995' Bethel ss., top 2984' Spd. 6-23-52 Centerville East Pool.

4S, 8E, Mill Shoals Twp.
18, NE SW SE. B. McGregor #1 D. D. Hon. SD 3495' 7-29-52 Spd. 11-21-51 WN (Bungay Cons. Pool).

4S, 9E, Burnt Prairie Twp.
1, SW SW NE. Sun Oil Co. #1 A. Brown. D&A (CDU) 7-29-52 Spd. 7-15-52 Centerville Pool.

4S, 10E, Phillips Twp. TD 3167'
13, SE SW SE. Ashland Oil & Ref. #1 Holt-Davenport. D&A (SO) 7-29-52 Ste. Genevieve ls., top 3001' Spd. 7-12-52 Phillipstown Cons. Pool.

4S, 10E, Phillips Twp.
16, NW SW NE. George & wrather #1 Fobar-Long Comm. D&A 7-15-52 TD 3262' Ste. Genevieve ls., top 3116' Spd. 6-14-52 WN (Centerville East Pool).

WHITE COUNTY (Continued)

4S, 10E, Phillips Twp.
26, SE NW SE. Nation Oil Co. #2 B. A. Bramlett. D&A 7-29-52 TD 3083' Ste. Genevieve ls. top 3000' Spd. 7-16-52 Phillipstown Cons. Pool.

4S, 10E, Phillips Twp.
27, NE SW SW. Stanford Oil #1 W. M. Graves. D&A 7-15-52 TD 3221' Ste. Genevieve ls., top 3073' Spd. 6-18-52 WN (Crossville West Pool).

4S, 14W, Phillips Twp.
10, 700' from S. line, 600' from W. line, SE SW. Skiles Oil Corp. #2 H. R. Davenport. Comp. 7-15-52 IP 10 BO TD 2654' Cypress ss., top 2618' Spd. 5-20-52 New Harmony Cons. Pool.

4S, 14W, Phillips Twp.
20, 330' from N. line, 360' from E. line, NW NW. D. M. Cochrum #2 Ed. Dennis. Comp. 7-15-52 IP 125 BO TD 3101' Lower O'Hara ls., top 3074' Spd. 5-20-52 Acidized 1000 gals. New Harmony Cons. Pool.

4S, 14W, Phillips Twp.
27, C SW SE. Superior Oil #17 H. C. Ford "C". PROD (CDU) St. Peter Test. 7-29-52 Spd. 8-12-51 New Harmony Cons. Pool.

4S, 14W, Phillips Twp.
28, SW SW NW. V. R. Gallagher #1 E. S. Jacobs et al. D&A 7-15-52 TD 3010' Ste. Genevieve ls., top 2862' Spd. 6-8-52 New Harmony Cons. Pool.

5S, 8E, Enfield Twp.
1, SE NE NE. George & Wrather #1 M. M. Roser et al. Comp. 7-15-52 IP 58 BO PB 3228' TD 3375' Aux Vases ss., top 3174' Spd. 6-17-52 Extension to Trumbull Pool.

5S, 8E, Enfield Twp.
9, NE NE NE. E. A. Obering #1 Ramsey. LOC 7-29-52 WF.

5S, 8E, Enfield Twp.
12, SW SW NE. E. A. Obering #1 Sluder. Comp. 7-29-52 IP 42 BO TD 3363' PB 3188' Aux Vases ss., top 3158' Spd. 6-21-52 Acidized 1500 gals. Trumbull Pool.

5S, 8E, Enfield Twp.
13, NE SW SE. A. J. Slagter, Jr. #1 E. A. Pyle. D&A (CDU) 7-29-52 Spd. 6-18-52 WN (Trumbull Pool).

5S, 8E, Enfield Twp.
20, NW NW NE. George & Wrather #1-A B. Williams. Drlg. 3061' 7-29-52 Spd. 7-22-52 WN (Enfield Pool).

5S, 8E, Enfield Twp.
28, SW NW SW. Ryan & Sharp #1 Allen Comm. D&A (SO) 7-8-52 TD 3488' Ste. Genevieve ls., top 3347' Spd. 6-3-52 Acidized 3000' Enfield Pool.

5S, 8E, Enfield Twp.
33, SW NE NW. M. Holt #1 Abbey. D&A (CDU) 7-29-52 Spd. 6-18-52 WN (Enfield Pool).

WHITE COUNTY (Continued)

5S, 9E, Carmi Twp.
6, NW SW NW. George & Grather #1A Roser-Baker Comm. D&A 7-29-52 TD 3188' Aux Vases ss., top 3174' Spd. 7-16-52 Trumbull Pool.

5S, 9E, Carmi Twp.
24, NE NE SW. Deep Rock Oil Corp. #1 Crebs "A". Comp. 7-15-52 IP 115 BO Cypress ss., top 2808' Spd. 6-18-52 Shot 15 qts. Carmi Pool. TD 2819'.

5S, 9E, Carmi Twp.
24, NW NW SE. Deep-Rock Oil #1 Vaught "A". Tstg. 7-29-52 Spd. 5-31-52 Will extension to Carmi Pool.

5S, 9E, Carmi Twp.
24, NE NW SE. Murphy Oil Co. #1 Vaught. Temp. Abd. (SO) 7-29-52 TD 2798' Cypress ss., top 2792' Spd. 6-27-52 Shot 30 qts. Carmi Pool.

5S, 10E, Hawthorne Twp.
16, NW NW SW. T. B. Dirickson #1 J. A. Walsh. D&A 7-22-52 TD 3203' Ste. Genevieve ls., top 3079' Spd. 6-18-52 WN (Epworth Cons. Pool).

5S, 10E, Hawthorne Twp.
31, SW NE SW. Herndon Drlg. Co. #2 A. Land. Temp. Abd. (SO) 7-22-52 TD 3100' Ste. Genevieve ls., top 3082' Spd. 6-7-52 Epworth Cons. Pool.

5S, 10E, Hawthorne Twp.
31, NW NW SE. Oil Management, Inc. #3 Calvert. Comp. 7-15-52 IP 54 BO & 4 B TD 3024' Aux Vases ss., top 3006' Spd. 6-14-52 Shot 45 qts. Epworth Co Pool.

5S, 10E, Hawthorne Twp.
31, SW NW SE. Oil Management, Inc. #4 Calvert. D&A (SO) 7-15-52 TD 3168' Ste. Genevieve ls., top 3063' Spd. 6-25-52 Epworth Cons. Pool.

5S, 10E, Hawthorne Twp.
31, SE NE NW. J. D. Turner #1 Land Hrs. D&A (SO) 7-8-52 TD 3020' Aux Vases ss., top 3011' Spd. 6-25-52 Epworth Cons. Pool.

5S, 11E, Hawthorne Twp.
30, SW SW SW. Noah Petrol. Co. #1 F. Roser. Drlg. 2295' 7-29-52 Spd. 7-23-5 WN (Maunie North Pool).

5S, 14W, Hawthorne Twp.
21, SW SW NE. B. M. Heath #7 E. H. Morris. Comp. 7-8-52 IP 40 BO TD 2279' Tar Springs ss., top 2270' Spd. 6-14-52 Shot 90 qts. Bend Pool.

5S, 14W, Hawthorne Twp.
28, NE NW SE. W. C. McBride #2 Truscott. D&A (SO) 7-22-52 TD 3050' Ste. Genevieve ls., top 3005' Spd. 7-6-52 New Harmony South Pool.

6S, 8E, Indian Creek Twp.
14, NW NW NE. Noah Petroleum Co. #1 E. A. Harrell Comm. Comp. 7-8-52 IP 60 B TD 2625' Hardinsburg ss., top 2610' Spd. 6-5-52 Shot 65 qts. Extension to Iron Pool.

WHITE COUNTY (Continued)

6S, 10E, Emma Twp.
2, 1650' from N. line, 990' from E. line, NE. G. C. Schoonmaker #1 J. G. Pumphrey. Comp. 7-8-52 IP 43 BO & 4 BW TD 3164' Aux Vases ss., top 2958' Spd. 5-29-52 Hydro. 2000. Maunie west Pool. PB 2984'

6S, 10E, Emma Twp.
6, NE SW SE. Herndon Drlg. Co. #1 Calvert. Temp. Abd. (SO) 7-22-52 TD 3052' Aux Vases ss., top 2983' Spd. 6-18-52 Storms Pool.

6S, 10E, Emma Twp.
27, SW NW SW. Ashland Oil & Refg. #1 L. Barnes. Comp. 7-29-52 IP 106 BO TD 2294' Tar Springs ss., top 2278' Spd. 7-3-52 Shot 20 qts. Concord Pool.

6S, 10E, Emma Twp.
27, NW NW SW. Ashland & Turner #2 L. Barnes. D&A 7-29-52 TD 3094 Ste. Genevieve ls., top 2923' Spd. 7-18-52 Concord Pool.

6S, 10E, Emma Twp.
27, NW SW SW. Ashland Oil #1 C. A. Jones. Comp. 7-8-52 IP 75 Bo TD 2294' Tar Springs ss., top 2280' Spd. 6-17-52 Shot 10 qts. Concord Pool.

7S, 8E, Indian Creek Twp.
10, NW NE SW. Clark & Clark #1 S. C. Campbell "B". D&A (CDU) 7-29-52 Spd. 7-14-52 Roland Pool.

7S, 9E, Heralds Prairie Twp.
3, E SE NE. W. C. McBride #2 Aud. Comp. 7-8-52 IPF 2,750,000 cu. ft. TD 673' Pennsylvanian ss., top 662' Spd. 6-4-52 Herald Pool.

WHITESIDE COUNTY

19N, 4E, Portland Twp.
22, 330' from N. line, 328' from W. line, NE NW. E. L. Wirth #1 Hannis. TD 1551' 7-29-52 Spd. 1-31-52 WF.

WILLIAMSON COUNTY

8S, 3E, Lake Creek Twp.
7, 600' from S. line, 330' from W. line, SE NW. F. L. Strickland 1-A Strickland-Clayton Comm. D&A 7-8-52 TD 2781' Ste. Genevieve ls., top 2639' Spd. 4-1-52 WF.

OLD WELLS REWORKED

COLES COUNTY

12N, 7E, Mattoon Twp.
26, SE NE SE. J. Potsch #1 Bareither (Was E. P. Jarvis). D&A 7-22-52 TD 3271' Devonian ls., top 3195' Mattoon Pool. Formerly D&A.

EDWARDS COUNTY

1S, 14W, Bone Gap Twp.
18, NE SE SW. V. R. Gallagher #2 Racster (Was Slape #1 Racster). Comp. 7-15-52 IP 120 BO TD 3129' Bethel ss., top 2875' Shot 35 qts. Bone Gap Cons. Pool. Formerly D&A. PB 2891'.

LAWRENCE COUNTY
2N, 13W, Lukin Twp.
12, NE SW NW. W. Duncan #1 H. C. Albright (Was Calvert Drlg.). Comp. 7-8-52 IP 33 BO TD 2453' Bethel ss., top 2230' PB 2250' Extension to Ruark West Pool. Formerly D&A. Shot 55 qts.

MADISON COUNTY
4N, 6W, Marine Twp.
15, SW SW NE. Rockhill Oil Co. #1 F. H. Deitz. Comp. 7-15-52 IP 12 BO TD 1768' Silurian ls., Marine Pool. Formerly a Producer.

RANDOLPH COUNTY
6S, 5W, Steeleville Twp.
33, 853' from S. line, 378' from W. line, NW. Chester Research #1 Depew. D&A 7-15-52 TD 2169' Silurian ls., top 2122' WF. Formerly D&A.

WAYNE COUNTY
1N, 5E, Orchard Twp.
13, NE NE NW. W. O. Lucas #1 F. A. Hufines. WN (Johnsonville West Pool). Formerly D&A. WOC 7-29-52.

1N, 7E, Bedford Twp.
4, 370' from S. line, 330' from E. line, SW SE. Ralph Halbert #1 Z. Ellis. (Was Nat'l Assoc.). SD. WN (Clay City Cons. Pool). Formerly D&A.

WHITE COUNTY
4S, 14W, Phillips Twp.
15, SW NE SW. Skiles Oil Corp. #1 P. L. Smith "B" (Was Cherry & Kidd). D&A 7-15-52 TD 3966' Osage ls., top 3922' Spd. 6-26-52 New Harmony Cons. Pool. Formerly D&A.

5S, 8E, Enfield Twp.
33, E½ SE NW. Mack Holt #1 E. Biggerstaff (Was Mercer & Delap). POP 7-29-52 WN (Enfield Pool). Formerly D&A.

5S, 9E, Carmi Twp.
16, NE NE NW. Mark Twain #1 Hubele. D&A 7-22-52 TD 3402' Ste. Genevieve ls., top 3258' Acidized 3000 gals. Trumbull Pool. Formerly D&A.

7S, 8E, Indian Creek Twp.
10, SE SW NW. Clark & Clark #1 Silas Campbell (Was Buchman & O'Neal). Comp. 7-29-52 IP 10 BO & 2 BW TD 3204' Cypress ss., top 2716' Shot 25 qts., Roland Pool. Formerly D&A.

WINNEBAGO COUNTY
44N, 2E, Rockford Twp.
24, SW NW NW. Ivan A Seele et al #1 Seele. SD 2120' 7-29-52 WF. Formerly Junked Hole.

PRODUCING WELLS PLUGGED - JUNE 18 to JULY 21, 1952

Data furnished by Department of Mines and Minerals,
Springfield, Illinois

Company	Farm and Well Number	Location	Total Depth in Feet	Date Plugged	Pool Name
		CLINTON COUNTY			
Henry Loeb et al	Deters #9	155 NL 716 EL, NE SW, 2-2N-3W	1054	6-13-52	Carlyle
Columbus Exploration Co.	Jaske Estate #2	335 NL 400 EL, NE SE, 1-2N-4W	2289	7-11-52	Frogtown N.
		CLAY COUNTY			
Pure Oil Co.	Zoa Moseley #2	E½ SW NE, 32-3N-8E	3070	6-12-52	Clay City Cons.
Don Baines	Ingraham State Bank #1	SW NE SW, 25-5N-7E	2680	7-16-52	Sailor Springs Cons.
		CRAWFORD COUNTY			
Ohio Oil Co.	L.C.McColpin #25	660 NL 260 WL, NW NE, 27-6N-13W	975	6-2-52	Main
Ohio Oil Co.	L. Newlin a/c 1 well #5	250 NL 210 WL, SW SE, 27-6N-13W	1003	5-14-52	"
Ohio Oil Co.	L. Newlin a/c 1 well #10	180 NL 240 WL, NW NE, 34-6N-13W	1011	6-12-52	"
Ohio Oil Co.	L. Newlin a/c 1 well #15	180 SL 200 WL, SW SE, 27-6N-13W	1010	5-28-52	"
Ohio Oil Co	L. Newlin a/c 1 well #20	660 SL 200 EL, SW SE, 27-6N-13W	492	6-4-52	"
Ohio Oil Co.	S. Price Heirs #14	600 SL 200 EL, SW NW, 34-6N-13W	938	5-21-52	"
Ohio Oil Co.	S. Price Heirs #17	660 NL 130 WL, SE NW, 34-6N-13W	1278	5-13-52	"
Kewanee Oil Co.	J. H. Wright #19	191 NL 525 WL, NW NE, 26-6N-13W	987	6-11-52	"
		CUMBERLAND COUNTY			
Forest Oil	M. L. Dunn #3	180 SL 10 EL, NW SW NE, 7-10N-11E	609	7-12-52	Siggins
Forest Oil	M. L. Dunn #9	190 SL 170 EL, SW NE, 7-10N-11E	587	6-25-52	"

PRODUCING WELLS PLUGGED - JUNE 18 to JULY 21, 1952 (Continued)

Company	Farm and Well Number	Location	Total Depth in Feet	Date Plugged	Pool Name
		EDGAR COUNTY			
Nat'l Assoc. Pet. Co.	H.B.Lukken #2	NE NW SE, 2-12N-11W	968	6-6-52	Elbridge
Nat'l Assoc. Pet. Co.	Cockcroft-Lukken Comm #1	NW NE SW, 1-12N-11W	992	6-5-52	"
Nat'l Assoc. Pet. Co.	Maddock-Beasley Comm. #1	SW SE NW, 1-12N-11W	992	6-5-52	"
		EDWARDS COUNTY			
M.&.M. Drlg.	Coad #1	575 NL 330 WL, NW NW, 13-3S-10E	1992	6-14-52	Albion Co
Geo. H. Wickham	M. Schroeder #4	NE NE SE, 27-2S-14W	2970	6-19-52	New Harmo Cons.
		EFFINGHAM COUNTY			
Claypool Drlg.	J. W. Doty #1	360 NL 330 WL, NW NE, 7-8N-4E	1600	6-24-52	Louden
		FAYETTE COUNTY			
M.H.Richardson	P.E. Davis #1	NE SW NE, 10-7N-3E	1570	7-1-52	"
Monarch Gas Co.	Ed.Harper #G-1	C SW NW, 17-7N-3E	1040	6-27-52	"
Brians & Wheelock	Carter #1	410 NL 330 E, NW NW, 15-4N-1W	1386	7-9-52	Patoka We
		FRANKLIN COUNTY			
Paul Mosebach	Eurgil #2	275 SL 416 EL, SE, 35-5S-1E	2771	6-28-52	Sesser
		GALLATIN COUNTY			
R. Halbert	Arensman #4	110 NL 100 WL, SE SW NE, 15-8S-10E	2410	6-20-52	Inman Eas Cons.
Johnston Drlg.	J. J. Galt et al #1	NE NW NW, 15-8S-9E	2530	6-18-52	Inman W.
Ferrall & Ripley	C. Downen #2	SW SE NE, 1-8S-9E	2998	7-2-52	" Co
B.M. Heath (C. E. Skiles)	Stinson #1	NW SW NE, 9-9S-9E	2014	7-8-52	Junction
		HAMILTON COUNTY			
E.H.Kaufman	Knight-Hart #1	SW NW NW, 12-6S-5E	3164	7-7-52	Dale Cons
		JASPER COUNTY			
Wayne Drlg. Co. (Secure Oil Co.)	C. Ireland #1	430 NL 230 WL, NW, 11-6N-10E	2673	6-20-52	Clay City Con.

PRODUCING WELLS PLUGGED - JUNE 18 to JULY 21, 1952 (Continued)

Company	Farm and Well Number	Location	Total Depth in Feet	Date Plugged	Pool Name
		JEFFERSON COUNTY			
Don Baines	A. Minor #1	SE SE SE, 23-1S-3E	2829	6-25-52	Divide West
Texas Co.	Inland Steel #1	SE SW SW, 25-4S-1E	3112	7-14-52	Fitzgerrell
		LAWRENCE COUNTY			
John Zanetis	H.M. Summers #1	NW SE NW, 17-2N-12W	1563	7-11-52	Ruark
Ky. Natural Gas Corp.	Carpenter & White #1	C SW SW, 7-4N-10W	1101	7-16-52	Russellville
Sand Barren Leases	Max Spidel #1	SE SE NW, 23-2N-12W	1928	6-13-52	Allendale
Ill. Oil Co.	L. C. David #8	1650 SL 1765 WL, SW, 2-2N-12W	1245	6-18-52	Lawrence
Ill. Oil Co.	Leighty #5	SE NW NW, 25-3N-12W	1625	6-27-52	"
Ohio Oil Co.	F.P. Eshelman #7	290 NL 100 EL, NW NW, 29-4N-12W	1358	6-24-52	"
Ohio Oil Co.	J.J.Gould a/c 1 #4	130 SL 200 EL, NW SW, 36-3N-12W	1797	6-18-52	"
Ohio Oil Co.	W. E. Robins a/c 1 #21	220 NL 200 WL, NE SE, 5-3N-12W	951	6-24-52	"
Ohio Oil Co.	W. E. Robins a/c 1 #25	210 NL 660 EL, NE SE, 5-3N-12W	949	6-16-52	"
Ohio Oil Co.	W. E. Robins a/c 1 #26	660 NL 100 EL, NW SE, 5-3N-12W	960	7-2-52	"
		MARION COUNTY			
Atlas Drlg. Co.	E. Sawyer #1	SW SE NW, 11-1N-3E	2831	6-27-52	Exchange No.
		RICHLAND COUNTY			
A.J.Slagter, Jr.	Childs-Lambert Comm.#1	NE NW SE, 20-2N-14W	3143	7-10-52	Parkersburg Cons.
A.J.Slagter,Jr.	Hull "C"#1	E½ NW NE, 20-2N-14W	3150	7-11-52	"
George & Wrather Drlg.	W. Malone #1	SW SW NW, 17-3N-14W	3315	6-30-52	Claremont
		ST. CLAIR COUNTY			
Sklar Oil Co.	Dyroff #36	105 S and 65 W of NE cor. Lot 39, Commonfields of Prairie du Pont, 1N-10W	500	6-11-52	Dupo
Charles Wise	M. Tarlton #1	330 NL 165 WL, NW NE NE, 33-1N-10W	730	6-5-52	"
Charles Wise	M. Tarlton #2	165 NL 165 WL, NW NE NE, 33-1N-10W	720	6-6-52	"
		WABASH COUNTY			
Meyers & Fulk	Pinkstaff #3	SE NW NE, 8-1N-13W	2533	7-11-52	Lancaster
Wolf Bros.	Wolf #1	SW SE NE, 22-1S-13W	2454	7-18-52	New Harmony Cons.
		WAYNE COUNTY			
Sam Tipps	C.Greathouse #1	330 SL 560 WL, SE, 22-1N-6E	3117	7-16-52	Johnsonville Cons.

PRODUCING WELLS PLUGGED - JUNE 18 to JULY 21, 1952 (Continued)

Company	Farm and Well Number	Location	Total Depth in Feet	Date Plugged	Pool Nam
		WAYNE COUNTY (Continued)			
Texas Co.	E. Curry #1	NW SW NE, 34-1S-5E	2977	7-1-52	Keenvill
Texas Co.	E. Curry #2	SW SW NE, 34-1S-5E	2982	7-3-52	"
Don Baines	Piercy #1-A	330 SL 360 WL, SW NE, 24-2S-9E	3384	7-16-52	Ellery
Robinson & Puckett	B. K. Felix #1	SE NW SE, 12-3S-7E	3371	6-27-52	Mill Sho
M. C. Freeman	J. V. Borah #1	NW NE NE, 23-1S-8E	3124	7-7-52	Clay Cit
Pure Oil Co.	J. C. Hubble "A"#1	SW NE SE, 30-2N-8E	3070	6-18-52	" Cor
Pure Oil Co.	S. Hosselton "B"#3	1736 NL 330 WL, NW NE, 31-2N-8E	3030	6-23-52	"
Pure Oil Co.	Leota McCracken "A"#3	2812 NL 1633 WL, NW, 3-1N-8E	3100	7-4-52	"
Pure Oil Co.	W.G.McCracken "B"#1	2847 NL 973 WL, NW, 3-1N-8E	3138	7-10-52	"
Pure Oil Co.	W.E.Feller"B"#1	NE NW NE, 7-1N-8E	3105	6-26-52	"
Pure Oil Co.	J.E.Fitch #1	S½ NW NE, 10-1N-8E	3160	7-2-52	"
		WHITE COUNTY			
Ill. Mid-Continent	W.G. Piland #1	NW SE NE, 11-4S-10E	3222	7-15-52	Crossvill
H. D. Atha	Jas. F. Douglas #1	SE SW NE, 17-7S-8E	3210	6-10-52	Gossett
Carter Oil Co.	W.A. Hamilton #4	NW SW NE, 11-7S-8E	2196	7-2-52	Roland
Sun Oil Co.	Ford "A" #2	W½ NE SE, 18-5S-14W	3019	7-11-52	New Harmo Cons.
Sun Oil Co.	Ford "A" #4	2640 NL 990 EL, NE, 18-5S-14W	3009	7-7-52	"

DRY HOLES PLUGGED - JUNE 18 to JULY 21, 1952*

Data furnished by Department of Mines and Minerals, Springfield, Illinois

Company	Farm and Well Number	Location	Total Depth in Feet	Date Plugged	Wildcat or Pool Name
		ALEXANDER COUNTY			
Vick Oil Co.	Smith #1	650 NL 340 WL, NW 15-17S-2W	1828	6-20-52	Wildcat
		BOND COUNTY			
Arnold Valter	Albers #1	NW SW SE, 5-4N-2W	2606	7-3-52	"
Carter Oil Co.	Morey #1	NW SE SW, 35-4N-4W	2372	7-2-52	"
		CHRISTIAN COUNTY			
Tomac Oil Co.	Brandenburg #1	NW SW SE, 13-13N-1W	2424	7-11-52	"
		CLARK COUNTY			
Kull Oil Co.	Kibler-Murphy Comm. #1	NW NW NE, 32-9N-14W	1840	11-1-51	"
T. S. Doran	R. C. Maurer #1	SE SE NW, 3-10N-11W	2491	6-9-52	"
Robert O'Hair	Griffith #2	990 NL 395 WL, NW NE 3-11N-13W	941	5-13-52	"
W. E. Camp	McNary #3 (#2)	NW SW SW, 7-9N-13W	599	6-20-52	Martinsville
O. G. Husk	Baxter #1	SW NE NE, 26-9N-14W	695	6-11-52	Johnson So.
		CLAY COUNTY			
J. G. Brown	Reynolds #1	SE SE NW, 7-5N-5E	2585	7-16-52	Wildcat
Shulman Bros	Frank Kneff #1	NE NE SE, 15-2N-7E	3158	7-11-52	"
C. E. Brehm	E. L. Sparlin #1	SE SE NE, 33-3N-6E	3125	6-30-52	"
T. B. Dirickson	J. C. Zink #1	NE NE NW, 28-4N-5E	2812	7-7-52	"
R. C. Halbert	Heronymus #1	SE SW SE, 12-5N-7E	2944	6-28-52	"
N. V. Duncan	Mary F. Newby #1	NW NW SE, 33-5N-7E	2988	7-4-52	"
W. W. Toler	Manker #3	NE NE SE, 17-3N-8E	2700	7-6-52	Clay City C.
Murvin & Steber	L. Hubble Comm.#1	W½ SW SW, 23-3N-7E	2780	6-9-52	Stanford
The Texas Co.	Lawrence Spencer #1	SW NW SW, 26-4N-5E	2641	6-5-52	Oskaloosa
The Texas Co.	Lawrence Spencer #2	SE NE SW, 26-4N-5E	2612	6-2-52	Oskaloosa
		CLINTON COUNTY			
Mark Twain Oil Prod. Co.	Krausz #1	NE NW NE, 8-1S-5W	2100	6-20-52	Wildcat
H. H. Derrington	A. Wringe #1	SE SW SE, 27-3N-3W	1348	7-7-52	"
H. H. Derrington	McQuade #1	NE NE NE, 15-3N-3W	1086	6-13-52	"
Sun Oil Co.	Schnitzmeyer #1	NW NW SE, 21-1N-2W	2760	6-23-52	"
Paul Schoendienst	J. Hodapp #1	E½ SW NE, 11-1N-3W	2625	6-15-52	"
Collins Bros.	Diekemper #1	NE NW NE, 24-2N-2W	2945	6-22-52	"
Superior Oil Co.	Breese-Trenton Mining Co. #1	920 SL 1220 EL, SE, 23-2N-4W	3240	6-22-52	"

DRY HOLES PLUGGED - JUNE 18 to JULY 21, 1952 (Continued)

Company	Farm and Well Number	Location	Total Depth in Feet	Date Plugged	Wildcat or Pool Name
		CLINTON COUNTY (Continued)			
A. J. Hammer	Iberg #1	NE SE NW, 4-3N-3W	2495	7-3-52	Wildcat
Columbus Exploration Co.	Siegmund #1	N½ NE NE, 9-1S-5W	2163	7-3-52	"
Edens & Wattleworth	Wilken #1	SE SW SE, 10-2N-3W	1064	7-15-52	Carlyle
C. B. Mitchell	W. F. Weihe #1	SW NW SW, 24-1N-3W	2690	6-4-52	Bartelso E
Shulman Bros.	Dorries #1	330 NL 330 WL, S½ NW, 6-2N-3W	1231	6-18-52	Frogtown N
Mark Twain Oil Prod. Co.	Hummert #1	990 SL 920 EL, SE SW, 36-3N-4W	2315	6-7-52	"
		COLES COUNTY			
The Texas Co.	J. G. Baker #3	NW NW SW, 14-11N-7E	2023	6-17-52	Mattoon
The Texas Co.	J. G. Baker #4	SE SW NW, 14-11N-7E	2105	6-20-52	"
		CRAWFORD COUNTY			
Lambert & Hood	Chapman #1	SE SW SW, 8-8N-12W	1010	6-11-52	Main
		CUMBERLAND COUNTY			
R. J. Steven	J. L. Cutright #1	SE NE SW, 28-11N-10E	950	6-26-52	Wildcat
		DOUGLAS COUNTY			
A. M. Myers	Seward #1	NE NW SW, 26-15N-10E	610	6-18-52	"
		EDGAR COUNTY			
Pure Oil Co.	C. Rhoads #1	NE NW SW, 33-13N-11W	1340	6-19-52	"
Nat'l Assoc. Pet. Co.	H. B. Lukken #1	NE SW NE, 2-12N-11W	1008	6-7-52	Elbridge
		EDWARDS COUNTY			
Miami Operating Co.	D. Hocking #1	SE SE NW, 7-1S-14W	2968	7-4-52	Wildcat
B. J. Taylor	Harry Perkins #1	W½ SW NE, 17-3S-10E	3380	7-1-52	"
Calvert Drlg.	Robert Lee #1	SW NE NE, 11-1S-10E	3379	7-12-52	"
Calvert Drlg.	A. J. Messman #1	NE NW SW, 30-1S-14W	3144	7-5-52	Albion Con
Calvert Drlg.	C. Lambright #1	N½ SE SE, 1-1N-10E	3249	6-27-52	Maple Grove
Cullum & Lawhead	Bone #4	SE NW NW, 19-1S-14W	2314	7-1-52	Bone Gap Cons
		EFFINGHAM COUNTY			
T. S. Doran	Dodge #1	NE NE SW, 12-6N-4E	2455	6-30-52	Wildcat
T. S. Doran	Abraham #1	NW NW SW, 7-6N-5E	2457	7-9-52	"
T. H. McCullough	W.R.Bell #1	SE SE SW, 23-6N-5E	2474	6-27-52	Mason
		FAYETTE COUNTY			
Sun Oil Co.	H. Sommers #1	SE SE NE, 19-9N-1E	3035	7-4-52	Wildcat
W. L. Belden	W. Grames #3	NE NW NE, 25-8N-3E	1575	6-29-52	Louden

DRY HOLES PLUGGED - JUNE 18 to JULY 21, 1952 (Continued)

Company	Farm and Well Number	Location	Total Depth in Feet	Date Plugged	Wildcat or Pool Name
		FAYETTE COUNTY (Continued)			
Brians & Wheelock	Carter #2	SW NW NW, 15-4N-1W	1397	7-15-52	Patoka West
		FRANKLIN COUNTY			
George & Wrather Drlg.	A. Waller #1	NE NW SE, 12-7S-4E	3366	7-9-52	Thompsonville
		GALLATIN COUNTY			
J. F. Ashoff (McGuire & Vandenbark)	A. Gray estate #1	SW SE SW, 12-9S-10E	2728	7-18-52	Wildcat
G. L. Reasor	Rister #1	SW NW NE, 31-7S-9E	3100	7-17-52	"
J. G. Brown	S. Duckworth #1	NW SW NE, 33-7S-8E	2012	6-23-52	Omaha
W. C. McBride Inc.	J. E. McCue #1	SE NE NE, 5-8S-10E	2900	7-4-52	Inman E. Cons.
W. C. McBride Inc.	J. C. Lightner #2	NW SE NE, 5-8S-10E	2904	6-19-52	"
Howard & Howell	M. Mills #3	SW NE SW, 26-8S-9E	2814	7-19-52	Inman W. Cons.
		HAMILTON COUNTY			
Deep Rock Oil	Hunt "A"-1	SE NE SW, 22-6S-7E	3385	7-6-52	Wildcat
Deep Rock Oil	Sigler "A"-1	SW SE NE, 12-6S-7E	3400	6-20-52	"
Calvert Drlg.	W. Hunt #1	SE NE NE, 11-7S-7E	3242	6-21-52	"
Mark Twain Oil	L. Clark #1	SW SE NE, 34-5S-5E	3430	7-1-52	"
H. Rutherford, (H.V. Spires)	H. Allardin, (Reas) #1	NW NW NE, 16-6S-6E	3295	7-21-52	"
C. E. Brehm	C. Hayden #1	SE SW NE, 20-3S-7E	3408	6-29-52	Aden South
Carter Oil Co.	S. Acord Heirs #1	SW SE NW, 32-6S-5E	3521	7-14-52	Cantrell No.
C.F. Frazier	Hogan Heirs #3	NE SW SE, 4-6S-6E	3301	7-9-52	Dale Cons.
Stewart Oil Co.	Edna Rosenmiller #1	NE NW SW, 9-6S-6E	3290	6-29-52	"
		JASPER COUNTY			
C. E. Brehm	Agnes Hendry #1	NE NE SE, 13-5N-10E	3206	6-22-52	Wildcat
Cullum & Lawhead	Esther Parr #1	NW NW NE, 13-7N-10E	2464	6-24-52	"
Calvert Drlg.	F.W.Hesler #1	NW NW NW, 22-5N-10E	2980	6-29-52	Clay City Cons.
		JEFFERSON COUNTY			
Collins Bros. Oil	Maxey Comm. #1	330 NL 380 WL, SW NE, 23-2S-2E	2879	6-24-52	Wildcat
		LAWRENCE COUNTY			
Joe Reznik	Corrie etal Comm. #1	SE SW NW, 14-2N-13W	2642	7-11-52	"
Norman Appleby	Earl Brown #1	SE NE SW, 14-3N-13W	2100	7-3-52	"
J. S. Young, Jr.	K. Cunningham #1	SE SW SE, 11-2N-13W	2517	7-8-52	"
Walter Duncan	L.C. David #2	SE SW SE, 8-3N-11W	1951	7-9-52	Lawrence
Calvert Drlg.	C. Litherland #1	NW NE SE, 14-2N-12W	2037	7-19-52	"
George & Wrather Oil	I. Glaspell #2	SE NE SW, 13-2N-13W	2319	7-16-52	Ruark West
Cities Service Oil	W.A. McCarty #3	SE SW SE, 12-2N-13W	2470	7-11-52	"

DRY HOLES PLUGGED - JUNE 18 to JULY 21, 1952 (Continued)

Company	Farm and Well Number	Location	Total Depth in Feet	Date Plugged	Wildcat or Pool Name
		MCDONOUGH COUNTY			
Alfred Frommelt	Ollie Frakes #2	596 NL 602 WL, NE NW NW, 21-6N-2W	495	7-2-52	Wildcat
		MADISON COUNTY			
George Zicos	W. G. Ahlers #1	430 NL 440 EL, NW NE, 22-6N-6W	600	6-25-52	"
Dale Lambert	Fred Engelke 1	350 NL 350 EL, SW SW, 20-6N-6W	595	6-25-52	Livingston S
Nettle & Niekamp	Rubano #1	NW NW NW, 27-6N-6W	600	6-23-52	"
		MARION COUNTY			
Fox & Fox	Mercer #1	NE NE NE, 22-1N-2E	2162	7-4-52	Wildcat
T. S. Doran	Parrill #1	SW NE SE, 7-4N-4E	2400	6-21-52	"
J. & Corrine Fischer	Hurd #1	NE NW SE, 2-2N-1E	3444	6-18-52	"
A. J. Slagter Jr.	Donahue "B"#1	SW SW NW, 3-2N-2E	2200	6-20-52	Tonti
Theodore G. Glass	Kotva #1	NE SE NW, 36-4N-2E	2147	6-21-52	Alma
W. O. Morgan	Dunbar #1	NW NW NE, 10-1N-1E	3430	7-5-52	Raccoon Lake
A. E. Canter	Haney Comm. #1	NW SE SW, 16-1N-1E	881	7-10-52	Brown
Morgan & Pruitt	Copple-Robinett Comm. #1	NW NW SW, 29-1N-1E	870	6-26-52	Wamac East
J. T. Underwood	Copple #2	NE SE NW, 29-1N-1E	900	7-2-52	"
		MONTGOMERY COUNTY			
Superior Oil Co.	Bost #1	NE SW SE, 22-8N-2W	2565	7-3-52	Wildcat
Superior Oil Co.	L. E. Lanigan #1	NW NW SE, 17-8N-3W	2125	7-11-52	"
Joe Reznik	A. Vernon Allen #1	SW SW SE, 9-7N-2W	2498	6-20-52	"
D. Slape Drlg.	L. Truitt #1	NW NW SW, 4-9N-3W	2089	7-9-52	"
		MOULTRIE COUNTY			
M. H. Richardson	H. Walker #1	NW SE NW, 28-12N-6E	2105	6-16-52	"
		PERRY COUNTY			
Kingwood Oil	Mahn #1	660 SL 660 WL, NW, 7-5S-2W	2965	5-19-52	"
Inland Oil	Cowley #1	NW NE SW, 9-5S-2W	1418	7-14-52	"
Bump Oil	Newborn-Kern Comm. #1	NE SE NW, 22-4S-1W	1139	6-20-52	Tamaroa
T. G. Glass	Mamell #1	NW NE NE, 23-4S-1W	1137	6-28-52	"
		RANDOLPH COUNTY			
George & Wrather, (R. E. Thorpe)	Bauer Bros. #1	240 NL 300 EL, SW, 8-4S-5W	2323	7-19-52	Wildcat
R. C. Halbert	Geo. Boyd #1	SE SW NE, 28-4S-6W	1949	7-18-52	"
C. E. Brehm	Patton #1	SE NE SE, 17-5S-5W	2380	7-10-52	"

DRY HOLES PLUGGED - JUNE 18 to JULY 21, 1952 (Continued)

Company	Farm and Well Number	Location	Total Depth in Feet	Date Plugged	Wildcat or Pool Name
		RANDOLPH COUNTY (Continued)			
John & Paul Andrews	Frazier #1	330 SL 450 WL, NE SW, 6-8S-5W	1025	7-15-52	Wildcat
		RICHLAND COUNTY			
Ill. Mid-Continent	Vail Heirs #1	NE SW SE, 22-4N-14	3095	7-11-52	"
Delbert Runyon	E.Stallard#1	NW NE SW, 29-3N-14W	2426	7-2-52	Parkersburg Cons.
Calvert Drlg.	L. Boley #1	NE NW NE, 28-4N-9E	3120	6-19-52	Clay City Cons.
Sun Drlg.	O.C.Slichenmyer "A"#1	NW NE SW, 16-3N-10E	3130	6-20-52	Olney South
		ST. CLAIR COUNTY			
R. M. Dooley	Mugele #1	NW NE SE, 1-1N-6W	2847	7-8-52	Wildcat
		WABASH COUNTY			
C.S.Higgins	J. B. St. John#1	SW SW SW, 10-1N-13W	2777	6-26-52	"
Cullum & Lawhead	Mayne #1	SW NW NE, 35-1N-14W	3008	7-1-52	"
G. Engle	J.B. Newkirk #1	SW SW SE, 26-1N-13W	2675	7-17-52	"
J. H. Gilliam	Miller #2	SE NE SW, 25-1N-14W	2908	6-12-52	Gards Point
George Ellison	P. Trapp #1	NE SW NE, 6-1S-12W	2457	6-28-52	Mt. Carmel
Nat'l Assoc.Pet.Co.	H.Dunkel #6	NW NE SW, 33-1N-12W	2357	7-12-52	"
Hayes Drlg.	C. C. Stevens #1	NE SW NW, 6-1N-12W	1671	6-16-52	Friendsville N.
		WASHINGTON COUNTY			
A.M. Fowley	Sommers #1	SW SW NE, 3-1S-4W	2618	6-27-52	Wildcat
T. G. Glass	Hasheider #1	SE SE NW, 7-1S-4W	2347	7-7-52	"
Inland Oil	Liszewski #1	NW SW SW, 32-3S-2W	1493	7-20-52	"
M. Mazzarino	Jablonski #1	330 NL 370 EL, SE SW, 16-3S-1W	1430	6-24-52	"
L. V. Horton	M.Metelmann #1	NW SW SW, 6-3S-5W	2860	7-18-52	"
T. G. Glass	Kucharski #1	NW SE NW, 18-3S-1W	1352	7-13-52	Dubois
Ashland Oil	Butz #1	NW SW SW, 16-1S-5W	2131	7-8-52	New Memphis
		WAYNE COUNTY			
Nation Drlg.	H. E. Jones #1	NE NE SE, 10-2S-7E	3318	7-7-52	Wildcat
Magnolia Pet.	M. A.Kieffer #1	NW SE NW, 11-1S-6E	3257	7-7-52	"
R. C. Halbert	A.Phillips #1	NW SW NW, 28-2N-7E	3091	6-17-52	"
R. C. Halbert	L. L. Keith #1	1650 SL 330 WL, NE SW, 5-1N-7E	3295	7-6-52	"
Murvin & Steber	M. M. Wright #1	NE SE NW, 27-2S-8E	3410	7-18-52	Barnhill
Murvin & Steber	R. Barnard #1	SE NW NW, 11-1S-7E	3326	6-21-52	Clay City
J. W. Steele	G. R. Elliot #1	NE SW NE, 10-1S-8E	3200	6-23-52	" Cons.
F.&W.Oil Co.	G.F. Fischel #1	NE SW SW, 26-1N-8E	3144	6-25-52	"
Floyd & Henson	W.G.McCracken #1	NW NE SE, 25-2N-7E	3093	6-25-52	"
Shulman Bros.	A. S. Yerks #2	SW NE SW, 1-1S-7E	3226	7-2-52	"
J. Simpkins	Zimmerman #1	NW SE NE, 33-1S-7E	3340	7-3-52	"

DRY HOLES PLUGGED - JUNE 18 to JULY 21, 1952 (Continued)

		WAYNE COUNTY (Continued)			
Calvert Drlg.	Elgin #1	SW SE SE, 7-1S-5E	3081	7-8-52	Coil
Carter Oil	Ross Ramsey #1	SE SW NE, 14-2S-9E	3428	7-18-52	Ellery We
N. V. Duncan	Ben Smith #1	NW NW NW, 17-2S-9E	3467	6-22-52	Goldengat
Chris Pearson	L.A.Manahan et al #1	SW NW SE, 17-1S-6E	3200	6-17-52	Johnsonvi Cons.
James G. Brown	R. Rainwater #1	NW SE SW, 8-3S-6E	3400	7-4-52	Mayberry
R. C. Halbert	E. Anderson #1	NE NW SW, 21-2N-6E	3198	6-26-52	Zenith No
N. V. Duncan	Lambrich-Manahan Comm. #1	NE NE SE, 35-1N-5E	3132	7-17-52	Johnsonvi
Walter Duncan	Ira Theobald #1	SE SW SW, 13-1N-5E	3123	7-20-52	"
		WHITE COUNTY			
A. J. Slagter, Jr.	E.A.Pyle #1	NE SW SE, 13-5S-8E	3270	7-19-52	Wildcat
T. B. Dirickson	J. A. Walsh #1	NW NW SW, 16-5S-10E	3203	6-30-52	"
Stanford Oil	W. M. Graves #1	NE SW SW, 27-4S-10E	3221	7-9-52	"
George & Wrather Oil	Fobar-Long Comm. #1	NW SW NE, 16-4S-10E	3260	6-30-52	"
V. R. Gallagher	J. L. Brown #2	NW SW SE, 16-5S-14W	2325	6-26-52	Bend
Paco Petroleum Co. (Bump Oil Co.)	Caroline Hon #1	SW SE SW, 33-3S-10E	2995	7-8-52	Centervil
Ill. Mid-Continent	J. G. Piland #2	NW SW NE, 11-4S-10E	3170	7-12-52	Crossvill
W. C. McBride, Inc.	M. Truscott #2	NE NW SE, 28-5S-14W	3050	7-20-52	New Harmo
Rock Island Refining Co.	Minnie Cowling #1	NW NE NE, 26-4S-10E	3108	6-29-52	Phillipst Cons.
C. E. Brehm	W.T. Hardy et al #1	NE NW SE, 35-4S-10E	3122	6-19-52	"
Skiles Oil	P. L. Smith et al "B"-1	SW NE SW, 15-4S-14W	3962	7-11-52	New Harmo Cons.
V. R. Gallagher	E. S. Jacobs et al #1	SW SW NW, 28-4S-14W	3011	6-20-52	"
Oil Management	Calvert #4	SW NW SE, 31-5S-10E	3167	7-3-52	Epworth C
J. D. Turner	Land Heirs #1	SE NE NW, 31-5S-10E	3016	7-2-52	"

Alphabetical List of Oil and Gas Pools

July 29, 1952

Fields Discovered Before January 1, 1937

Pool: County	Twp.	Range
Allendale: Wabash, Lawrence	1-2N	11-13W
Allison-Weger: Crawford	5N	11-12W
Ava-Campbell Hill (a):Jackson	7S	4W
Ayers (a) (gas): Bond	6N	3W
Bartelso: Clinton	1-2N	3W
Bellair: Crawford, Jasper	8N	14W
Birds: Crawford, Lawrence	5N	10-11W
Brown: Marion	1N	1E
Carlinville (b): Macoupin	9N	7W
Carlyle: Clinton	2N	3W
Casey: Clark	10-11N	14W
Chapman: Crawford	5-6N	12W
Collinsville (a): Madison	3N	8W
Colmar-Plymouth: Hancock, McDonough	4N	4-5W
Dupo: St. Clair	1S-1N	10W
Flat Rock: Crawford	5-6N	11-12W
Frogtown (b):Clinton	2N	3-4W
Gillespie-Benld (a) (gas): Macoupin	8N	6W
Gillespie-Wyen: Macoupin	8N	6W
Greenville (a) (gas): Bond	5N	3W
Jacksonville (a) (gas): Morgan	15N	9W
Johnson North: Clark	9-10N	13-14W
Johnson South: Clark	9N	14W
Junction City: Marion	2N	1E
Langewisch-Kuester (b): Marion	1N	1E
Lawrence: Lawrence,Crawford	2-5N	11-13W
Litchfield (b): Montgomery	8-9N	5W
Main: Crawford	5-8N	12-14W
Martinsville: Clark	9-10N	13-14W
New Hebron: Crawford	6N	12W
Parker: Crawford	5N	12W
Pittsfield (a) (gas): Pike	5S	4-5W
St. Francisville: Lawrence	2N	11W
Sandoval: Marion	2N	1E
Siggins: Cumberland, Clark	10-11N	10,11E,14W
Spanish Needle Creek (a) (gas): Macoupin	9N	7W
Sparta (a) (gas):Randolph	4-5S	5-6W
Staunton (a) (gas):Macoupin	7N	7W
Swearingen (a) (gas): Crawford	6N	11W
Wamac: Clinton, Marion, Washington	1N	1E-1W
Warrenton-Borton: Edgar, Coles	13-14N	14W
Waterloo (a): Monroe	1-2S	10W
Westfield: Clark, Coles	11-12N	11E-14W
York (b): Cumberland	9N	10-11E

Fields Discovered Since January 1, 1937

Ab Lake: Gallatin	8S	10E
Ab Lake West: Gallatin	8S	10E
Aden Consolidated: Wayne, Hamilton	2-3S	7E
Aden North (c): Wayne	2-3S	7E
Aden South Hamilton	3S	7E
Akin: Franklin	6S	4E
Akin West: Franklin	6S	4E
Albion Consolidated: Edwards, White	1-3S	10,11E,14W
Albion East: Edwards	2S	14W
Albion North (c): Edwards	1S	11E
Alma: Marion	4N	2E
Amity: Richland	4N	14W
Assumption: Christian	13N	1E
Assumption North:Christian	13N	1E
Assumption South:Christian	12N	1E
Barnhill: Wayne	2-3S	8E
Barnhill East (c): Wayne	2S	9E
Bartelso East: Clinton	1N	3W
Bartelso South: Clinton	1N	3W
Bartelso West: Clinton	1N	3W
Beaucoup: Washington	2S	2W
Beaucoup South: Washington	2S	2W
Beaver Creek: Bond, Clinton	3-4N	2-3W

Pool: County	Twp.	Range
Beaver Creek North: Bond	4N	3W
Beaver Creek South: Clinton	3N	2-3W
Belle Prairie: Hamilton	4S	6E
Belle Rive: Jefferson	3S	4E
Bellmont: Wabash	1S	13-14W
Beman: Lawrence	3N	11W
Beman East: Lawrence	3N	10W
Bend: White	5S	14W
Bennington: Edwards, Wayne	1N	9-10E
Bennington South (a): Edwards	1N	10E
Benton: Franklin	6S	2-3E
Benton North: Franklin	5-6S	2E
Berryville Consolidated: Wabash, Edwards	1-2N	14W
Bessie: Franklin	6S	3E
Bible Grove Consolidated (c): Clay, Effingham	4-6N	6-7E
Bible Grove East (c): Clay	5N	7E
Bible Grove North: Effingham	6N	7E
Bible Grove South: Clay	5N	7E
Black River: White	4S	13W
Blairsville (c): Hamilton	4S	7E
Blairsville West: Hamilton	4S	7E
Bogota: Jasper	6N	9E
Bogota North (a): Jasper	6N	9E
Bogota South: Jasper	5-6N	9E
Bone Gap Consol.: Edwards	1S	10,11E,14W
Bone Gap East: Edwards	1S	14W
Bone Gap South (c): Edwards	1S	14W
Bonpas (c): Richland	2-3N	14W
Bonpas West (c): Richland	2N	14W
Boos (c): Jasper	6N	10E
Boos East (c): Jasper	6N	10E
Boos North (c): Jasper	6N	10E
Boulder: Clinton	2-3N	2W
Boyd: Jefferson	1S	1-2E
Boyleston Consolidated (c): Wayne	1-2S	6-7E
Broughton: Hamilton	6S	7E
Broughton South (a): Saline	7S	7E
Browns: Edwards, Wabash	1-2S	14W
Browns East: Wabash	2S	14W
Browns South: Edwards	2S	14W
Brownsville (c): White	5-6S	8-9E
Bungay Consolidated: Hamilton	4S	7E
Burnt Prairie (c): White	3S	9E
Burnt Prairie South: White	4S	9E
Calhoun Central: Richland	2N	10E
Calhoun Consolidated: Richland, Wayne	2-3N	9-10E
Calhoun East: Richland	2N	10-11E
Calhoun North: Richland	3N	10E
Calvin (c): White	3-4S	10,11E,14W
Calvin North (c): White	3-4S	11E,14W
Cantrell: Hamilton	7S	5E
Cantrell North: Hamilton	6S	5E
Cantrell South: Hamilton	7S	5E
Carlinville North: Macoupin	10N	7W
Carlyle North: Clinton	3N	3W
Carlyle South: Clinton	1N	3W
Carmi (a): White	5S	9E
Carmi North: White	5S	9E
Centerville: White	4S	9E
Centerville East: White	3-4S	9-10E
Centerville North (a): White	3S	10E
Centralia: Clinton Marion	1-2N	1E-1W
Centralia West: Clinton	1N	1W
Christopher (a): Franklin	6S	1E
Cisne (c): Wayne	1N-1S	7E
Cisne North: Wayne	1N	7E
Claremont: Richland	3N	14W
Clarksburg: Shelby	10N	4E
Clay City Consolidated: Clay, Wayne, Richland, Jasper	1-7N,1-2S	6-10E
Clay City North: Clay	3N	8E
Clay City West: Clay	2N	7E
Coil: Wayne	1S	5E
Coil West: Jefferson	1S	4E
Concord: White	6S	10E
Concord Central: White	7S	10E
Concord East Consolidated: White	6-7S	10E
Concord North: White	6S	10E
Concord South: White	7S	10E
Cooks Mills (a): Coles	13-14N	7E
Cooks Mills North (a): Coles	14N	7E
Cordes: Washington	3S	3W
Cottonwood: Gallatin	7S	9E
Cottonwood North: Gallatin	7S	9E
Covington (c): Wayne	1S	6-7E
Covington East (c): Wayne	1S	7E
Covington South: Wayne	2S	6E
Cowling (c): Edwards, Wabash	2-3S	14W
Craig (a): Perry	4S	4W
Cravat: Jefferson	1S	1E
Crossville: White	4S	10E
Crossville West: White	4S	10E
Dahlgren: Hamilton	3S	5E
Dale Consol.: Hamilton	5-7S	5-7E

Pool: County	Twp.	Range
Dead River (c): White	7S	11E
Divide: Jefferson	1S	3E
Divide East: Jefferson	1S	4E
Divide South: Jefferson	2S	3E
Divide West: Jefferson	1S	3E
Dix: Jefferson, Marion	1N-1S	2E
Dix South (a): Jefferson	1S	2E
Dubois: Washington	3S	1-2W
Dubois West: Washington	3S	2W
Dudley: Edgar	13-14N	13W
Dundas Consolidated (c): Richland, Jasper	4-6N	9-10E
Dundas East: Richland, Jasper	4-5N	10E
Eberle: Effingham	6N	6E
Edinburg (a): Christian	14N	3W
Elbridge: Edgar	12-13N	11W
Eldorado: Saline	8S	7E
Elk Prairie (a): Jefferson	4S	2E
Elkville: Jackson	7S	1W
Ellery: Edwards, Wayne	2S	9-10E
Ellery North (a): Edwards	2S	10E
Ellery South: Edwards	2-3S	10E
Ellery West: Wayne	2S	9E
Elliottstown (a):Effingham	7N	7E
Enfield (b): White	5S	8E
Enterprise (c): Wayne	1-2N	8E
Enterprise West (c):Wayne	1-2N	7E
Epworth Consol.: White	5S	10E
Epworth East (c): White	5S	10E
Evers (a): Effingham	8N	7E
Evers South (a): Effingham	7N	7E
Ewing: Franklin	5S	3E
Exchange: Marion	1N	3E
Exchange North(a): Marion	1N	3E
Fairfield: Wayne	2S	8E
Fairfield East: Wayne	2S	8E
Fairman: Marion, Clinton	3N	1E-1W
Fitzgerrell (a): Jefferson	4S	1E
Flannigan: Hamilton	6S	5E
Flora: Clay	3N	6-7E
Flora South: Clay	2N	6E
Francis Mills: Saline	7S	7E
Friendsville (c): Wabash	1N	13W
Friendsville Central:Wabash	1N	13W
Friendsville North: Wabash	1N	12-13W
Friendsville South (c): Wabash	1N-1S	13W
Frogtown North: Clinton	2-3N	3-4W
Gallagher (c): Richland	2N	9E
Gards Point: Wabash	1N	14W
Gays (a): Moultrie	12N	6E
Geff (c): Wayne	1S	7-8E
Geff West (c): Wayne	1S	7E
Goldengate Consolidated: Wayne, White	2-4S	9E
Goldengate East: Wayne	3S	9E
Goldengate North: Wayne	2S	9E
Goldengate West: Wayne	2S	9E
Gossett (b): White	7S	8E
Grandview: Edgar	12-13N	13W
Grayville (c): Edwards, White	3S	10,11E,14W
Grayville West (c): White, Edwards	3S	10E
Griffin (c): Wabash	3S	14W
Half Moon: Wayne	1S	9E
Helena: Lawrence	2N	13W
Herald: White, Gallatin	6-7S	9E
Herald East: White, Gallatin	7S	9-10E
Herald North: White	6S	9E
Hidalgo (b): Jasper	8N	10E
Hidalgo North: Cumberland	9N	9E
Hill (a): Effingham	6N	6E
Hoffman: Clinton	1N	2W
Hoodville (c): Hamilton	5-6S	6E
Hoodville East (a): Hamilton	5S	7E
Hoosier (c): Clay	4N	7E
Hoosier North (c): Clay	5N	7E
Hord: Clay	5N	6E
Hord South: Clay	5N	6E
Huey (a): Clinton	2N	2W
Hunt City (a): Jasper	7N	10E
Hunt City East: Jasper	7N	14W
Hunt City South: Jasper	7N	11E
Hutton (a): Coles	11N	10E
Ina (a): Jefferson	4S	2E
Ina North: Jefferson	4S	3E
Inclose: Edgar, Clark	12N	13-14W
Ingraham (b): Clay	4N	8E
Ingraham West (c): Clay	5N	7E
Inman (c): Gallatin	8S	9-10E
Inman Central (c): Gallatin	7-8S	9-10E
Inman East Consolidated: Gallatin	7-8S	10E
Inman North (c):Gallatin	8S	9E
Inman South (c):Gallatin	8S	9E
Inman West Consolidated: Gallatin	7-8S	9-10E
Iola Consolidated (b): Clay, Effingham	5-6N	5E
Iola South: Clay	4N	5E
Iola West (a): Clay	5N	5E

Pool: County	Twp.	Range
Iron: White	6S	8E
Irvington: Washington	1S	1W
Irvington East: Jefferson	1S	1E
Iuka: Marion	2N	4E
Johnsonville Consolidated: Wayne	1N-1S	6-7E
Johnsonville North: Wayne	1N	6E
Johnsonville South (b): Wayne	1S	6E
Johnsonville West (b): Wayne	1N	5-6E
Junction: Gallatin	9S	9E
Junction North: Gallatin	8-9S	9E
Keensburg Consolidated (c). Wabash	2S	13-14W
Keensburg East (a): Wabash	2S	13W
Keensburg South: Wabash	2-3S	13W
Keenville: Wayne	1S	5E
Keenville East: Wayne	1S	5E
Kell (a): Jefferson	1S	3E
Kenner: Clay	3N	5-6E
Kenner North: Clay	3N	6E
Kenner South: Clay	2N	5E
Kenner West: Clay	3N	5E
Keyesport: Clinton	3N	2W
King: Jefferson	3-4S	3E
Kinmundy: Marion	4N	3E
Laclede (b): Fayette	5N	4E
Lakewood: Shelby	10N	2-3E
Lancaster: Wabash, Lawrence	1-2N	13W
Lancaster Central: Wabash	1N	13W
Lancaster East: Wabash	2N	13W
Lancaster North: Lawrence	2N	13W
Lancaster South: Wabash	1N	13W
Lancaster West (c): Edwards, Wabash	1N	14W
Leech Consolidated (c): Wayne, White	3S	9E
Lexington: Wabash	1S	14W
Lexington North: Wabash	1S	14W
Lillyville: Cumberland, Effingham	8-9N	6-7E
Livingston: Madison	6N	6W
Livingston East: Madison	6N	6W
Livingston South: Madison	6N	6W
Locust Grove: Wayne	1N	9E
Long Branch: Saline, Hamilton	7S	6E
Louden: Fayette, Effingham	6-9N	2-4E
Lynchburg: Jefferson	3S	4E
McKinley: Washington	3S	4W
Maple Grove: Edwards	1N	10E
Maple Grove East (b): Edwards	1N	10,11E,14W
Maple Grove South (a): Edwards	1N	10E
Marcoe (a): Jefferson	3S	2E
Marine: Madison	4N	6W
Marion: Williamson	9S	3E
Markham City: Jefferson	2-3S	4E
Markham City North: Jefferson, Wayne	2S	4-5E
Markham City West: Jefferson	2-3S	4E
Mason: Effingham	6N	5E
Mason North: Effingham	6N	5E
Mason South (c): Effingham, Clay	5-6N	5E
Massilon: Wayne, Edwards	1S	9-10E
Massilon South (a): Edwards	1S	10E
Mattoon (b): Coles	11-12N	7E
Maud Central (c): Wabash	1S	13W
Maud Consolidated (c): Wabash	1N,1-2S	13W
Maud North Consolidated (c): Wabash	1-2S,1N	13-14W
Maud West (c): Wabash	1S	13W
Maunie (c): White	6S	10-11E
Maunie East: White	6S	11E
Maunie North: White	5S	10,11E,14W
Maunie South: White	6S	10-11E
Maunie West (b): White	6S	10E
Mayberry: Wayne	2-3S	6E
Mayberry North (a): Wayne	2S	6E
Merriam: Wayne	2S	8E
Miletus: Marion	4N	4E
Mill Shoals: White, Hamilton, Wayne	2-4S	7-8E
Mills Prairie (a): Edwards	1N	14W
Mitchell: Edwards, Wayne	2S	9-10E
Mt. Auburn: Christian	15N	2W
Mt. Carmel: Wabash	1N-1S	12W
Mt. Carmel West (c): Wabash	1S	13W
Mt. Erie (c): Wayne	1S	8E
Mt. Erie North: Wayne	1N	9E
Mt. Erie South (c): Wayne	1S	8E
Mt. Olive: Montgomery	8N	5W
Mt. Vernon: Jefferson	3S	3E
Nason: Jefferson	3S	2E
New Bellair (a): Crawford	8N	13W
New Harmony Consolidated: White, Wabash, Edwards	1N,1-5S	13-14W

Pool: County	Twp.	Range
New Harmony South (Ill.): White	5S	14W
New Harmony South (Ind.): White	5S	14W
New Haven Consolidated: White	7S	10-11E
New Haven North (c): White	7S	10E
New Haven West (c): Gallatin	7S	10E
New Memphis: Clinton	1S	5W
New Memphis South: Clinton	1S	5W
Newton (b): Jasper	6N	9E
Newton North (a): Jasper	7N	10E
Newton West (a): Jasper	6N	9E
Noble (c): Richland, Clay	2-4N	8-9E
Noble North (c): Richland	4N	9E
Noble South (c): Richland	3N	9E
Noble West: Clay	3N	8E
Odin: Marion	2N	1-2E
Okawville: Washington	1S	4W
Olney Consolidated: Richland	4N	10E
Olney East (c): Richland	4N	10E
Olney South (b): Richland	3N	10E
Omaha: Gallatin	7-8S	8E
Omaha East: Gallatin	8S	8E
Omaha South: Gallatin	8S	8E
Omaha West: Saline	7S	7E
Omega (a): Marion	3N	4E
Orchardville: Wayne	1N	5E
Oskaloosa: Clay	3-4N	5E
Oskaloosa East; Clay	3N	5-6E
Oskaloosa South: Clay	3N	5E
Pana: Christian	11-12N	1E
Panama: Bond, Montgomery	7N	3-4W
Parkersburg Consolidated: Richland, Edwards	1-3N	14W
Parkersburg North (c): Richland	3N	14W
Parkersburg South: Edwards	1N	14W
Parkersburg West: Richland Edwards	2N	10E
Passport: Clay	4N	8E
Passport South: Richland	4N	9E
Patoka: Marion	4N	1E
Patoka East: Marion	4N	1E
Patoka West: Fayette	4N	1W
Patton (c): Wabash	1N	12W
Patton West (c): Wabash	1N	12W
Phillipstown Consolidated: White, Edwards	3-5S	10,11E,14W
Phillipstown South: White	5S	10E
Pinkstaff (a): Lawrence	4N	11W
Plainview: Macoupin	9N	8W
Posey: Clinton	1N	2W
Raccoon Lake: Marion	1N	1E
Raymond: Montgomery	10N	4-5W
Raymond East: Montgomery	10N	4W
Reservoir: Jefferson	1S	3E
Richview: Washington	2S	1W
Ridgway (a): G allatin	8S	8E
Riffle: Clay	4N	6E
Rinard (a):Wayne	2N	7E
Ritter: Richland	3N	10-11E
Ritter North: Richland	3N	11E
Roaches: Jefferson	2S	1E
Roaches North: Jefferson	2S	1E
Roby (a): Sangamon	15N	3W
Rochester: Wabash	2S	13W
Roland: White, Gallatin	6-7S	8E
Roland West: Saline	7S	7E
Roundprairie (c): Wayne	1S	6E
Ruark: Lawrence	2N	12W
Ruark West: Lawrence	2N	13W
Rural Hill (c): Hamilton	6-7S	5-6E
Rural Hill North (a): Hamilton	5S	5E
Rural Hill West: Hamilton	6S	5E
Russellville (gas): Lawrence	4-5N	10-11W
St. Francisville East: Lawrence	2N	11W
St. Jacob: Madison	3N	6W
St. James: Fayette	5-6N	2-3E
St. Paul: Fayette	5N	3E
Ste. Marie: Jasper	5N	14W
Ste. Marie East (a):Jasper	6N	14W
Ste. Marie West: Jasper	6N	10E
Sailor Springs Consolidated: Clay, Effingham	3-6N	6-7E
Sailor Springs Central (a): Clay	4N	8E
Sailor Springs East (a):Clay	4N	8E
Sailor Springs North (a): Clay	4N	8E
Sailor Springs South (c): Clay	3N	7E
Sailor Springs West (c) Clay	4N	7E
Salem: Marion	1-2N	1-2E
Samsville (b): Edwards	1N	11E
Samsville North: Edwards	1N	14W
Samsville West: Edwards	1N	10E
Sandoval West: Clinton	2N	1W
Santa Fe (a): Clinton	1N	3W
Schnell: Richland	2N	9E
Schnell South: Clay	2N	8E
Seminary: Richland	2N	10E
Sesser: Franklin	5-6S	1-2E

Pool: County	Twp.	Range
Shattuc: Clinton	2N	1W
Shawneetown (a): Gallatin	9S	9E
Shawneetown North (a):Gallatin	9S	10E
Shelbyville (b): Shelby	11N	4E
Shelbyville East: Shelby	11N	4E
Sims (c): Wayne	1S	6E
Sims North (c): Wayne	1S	6E
Sorento (b): Bond	6N	4W
Sparta South (a): Randolph	5S	5W
Springerton (c): Hamilton	4S	7E
Stanford: Clay	3N	7-8E
Stanford South: Clay	2N	7E
Stanford West: Clay	3N	7E
Staunton: Macoupin	7N	7W
Stewardson: Shelby	10N	5E
Stokes-Brownsville: White	5-6S	8-9E
Storms: White	5-6S	9-10E
Stringtown: Richland	4-5N	11E-14W
Stringtown East (a):Richland	4N	14W
Sumner: Lawrence	4N	13W
Sumpter: White	4S	9E
Sumpter East: White	4S	10E
Sumpter South: White	4-5S	9E
Tamaroa: Perry	4S	1W
Taylor Hill (a): Franklin	5S	4E
Thackeray: Hamilton	5S	7E
Thompsonville (a): Franklin	7S	4E
Thompsonville East: Franklin	7S	4E
Thompsonville North: Franklin	7S	4E
Toliver (a): Clay	5N	6E
Toliver East: Clay	5N	6-7E
Tonti: Marion	2-3N	2E
Trumbull: White	5S	9E
Valier: Franklin	6S	2E
Waggoner (a): Montgomery	11N	5W
Wakefield (a): Jasper	5N	9E
Walpole: Hamilton	6-7S	6E
Walpole South: Hamilton	7S	6E
Waltonville: Jefferson	3S	2E
Wamac East: Marion	1N	1E
Waverly (gas): Morgan	13N	8W
Weaver: Clark	11N	10W
West End: Hamilton,Saline	7S	5E
West Frankfort: Franklin	7S	2-3E
West Frankfort South (c): Franklin	7S	2-3E
West Liberty (c): Jasper	5N	10E
Westfield East: Clark	11-12N	14W
Westfield North: Coles	12N	14W
Whittington: Franklin	5S	3E
Whittington South: Franklin	5-6S	3E
Whittington West: Franklin	5S	2E
Williams: Jefferson	3S	2E
Williams South: Jefferson	3S	2E
Willow Hill Consolidated (c): Jasper	6-7N	10E
Willow Hill East: Jasper	6-7N	10-11E
Willow Hill North (c): Jasper	7N	10E
Woburn Consolidated: Bond	6N	2W
Woburn South (c): Bond	6N	2W
Woodlawn: Jefferson	2-3S	1-2E
Xenia: Clay	2N	5E
Xenia East: Clay	2N	5E
Zenith: Wayne	2N	5E
Zenith North: Wayne	2N	6E
Zenith South: Wayne	1N	5E

(a) Abandoned.
(b) Abandoned, revived.
(c) Consolidated with other pools.

Date of issue: August 8, 1952.

ABBREVIATIONS USED IN THIS REPORT

Abd.—Abandoned
BO—Barrels of oil
BOF—Barrels of oil flowing
BOP—Barrels on pump
BW—Barrels of water
C—Center
CDU—Completion data unreported; to be given when available
CO—Cleaning out
COAS—Cleaning out after shot
Comp.—Completed
Crg.—Coring
Csg.—Casing
D & A—Dry and abandoned
Drlg.—Drilling
DST—Drill stem test
E—East ½
Est.—Estimated
Fm.—Formation
Fsg.—Fishing
IP—Initial production
L—Line
Loc.—Location
Ls.—Limestone
MIM—Moving in material
MIRT—Moving in rotary tools
MIST—Moving in standard tools
N—North ½
NE—Northeast ¼
NR—No report
NW—Northwest ¼
PB—Plugged back
POP—Putting on pump
RU—Rigging up
RURT—Rigging up rotary tools
RUST—Rigging up standard tools
S—South ½
SD—Shut down
SDO—Shut down orders
SDR—Shut down for repairs
SE—Southeast ¼
SG—Show of gas
Sh.—Shale
SIGW—Shut in gas well
SITR—Shut in tank room
SO—Show of oil
Spd.—Spudded or spudding
Ss.—Sandstone
SSO—Slight show of oil
SW—Southwest ¼
Swb.—Swabbing
SWD—Salt water disposal well
Temp. abd.—Temporarily abandoned
TD—Total depth
Tstg.—Testing
Twp.—Township
UR—Underreaming
W—West ½
WF—Wildcat far (more than 2 miles from production)
WN—Wildcat near (½ to 2 miles from production)
WOC—Waiting for cement to set
WOST—Waiting on standard tools

330′ S—330 feet from the south line

(36485—15M—9-51) 2

3.2805
L
c.1

THE LIBRARY OF THE
OCT 8 1952
UNIVERSITY OF ILLINOIS

State of Illinois
Adlai E. Stevenson, Governor
Department of Registration and Education
C. Hobart Engle, Director

Division of the
STATE GEOLOGICAL SURVEY
M. M. Leighton, Chief
Urbana, Illinois

No. 190 OIL AND GAS DRILLING REPORT For August 1952

Monthly Report
OIL AND GAS DRILLING IN ILLINOIS

By

Virginia Kline and Eugene Frund

Summary by Counties

	Completed Wells	Producing Wells	Drilling Wells	Locations	Permits to Drill° Total	Permits to Drill° Wildcat
Alexander	1	0	0	0	0	0
Bond	2	0	2	0	4	3
Christian	3	0	3	1	3	0
Clark	6	2	10	0	34	3
Clay	8	2	5	2	7	3
Clinton	5	1	4	0	9	2
Coles	0	0	1	1	1	1
Crawford	4	4*	7	1	38	1
Cumberland	0	0	1	0	0	0
Douglas	0	0	0	1	8	0
Edgar	3	1	2	1	3	1
Edwards	13	5	4	0	9	4
Effingham	1	0	0	0	0	0
Fayette	4	3*	2	1	4	1
Franklin	5	4	2	2	5	1
Gallatin	18	9	2	3	20	1
Hamilton	13	3	9	4	12	3
Hancock	1	0	0	0	1	1
Hardin	0	0	1	0	1	1
Jackson	0	0	0	1	0	0
Jasper	5	21	2	0	3	2
Jefferson	11	5	4	0	6	0
Johnson	1	0	0	0	0	0
Kankakee	0	0	0	0	3	0
Kendall	0	0	1	0	1	1
Knox	0	0	1	0	0	0

(Concluded on page 3)

Summary By Counties (Concluded)

	Completed Wells	Producing Wells	Drilling Wells	Locations	Permits to Drill° Total	Permits to Drill° Wildcat
Lawrence	21	12	16	1	29	4
Logan	0	0	1	0	0	0
McDonough	0	0	3	0	3	1
McLean	0	0	0	1	0	0
Macoupin	2	0	0	0	2	1
Madison	5	2	0	2	5	2
Marion	7	1	7	3	57	1
Monroe	0	0	1	0	0	0
Montgomery	4	0	2	0	4	3
Perry	5	1	2	2	6	2
Randolph	3	0	4	1	3	0
Richland	8	5	8	1	10	1
St. Clair	0	0	1	1	2	0
Saline	0	0	1	0	1	1
Sangamon	1	0	0	0	0	0
Shelby	2	0	1	0	3	1
Tazewell	0	0	1	0	0	0
Wabash	12	4	2	0	12	1
Washington	5	1	3	0	13	3
Wayne	34	18	33	5	49	9
White	36	14**	25	4	43	7
Whiteside	1	0	0	0	0	0
Winnebago	0	0	1	0	0	0
	250	99	175	39	414	66

o Issued by Department of Mines and Minerals, Springfield, Illinois, July 28 through August 30, 1952.

* Includes 2 gas wells.

** Includes 1 gas well.

Average Initial Production of Oil Wells
By Years, 1937 - 1950
and by Months, January 1951 - August 1952

	Oil Wells	Total IP	Ave. IP/Well
1937	284	78,499	276
1938	1,984	543,958	274
1939	2,946	1,117,750	379
1940	3,064	1,753,171	572
1941	2,912	807,784	278
1942	1,167	211,639	181
1943	1,064	130,712	123
1944	1,296	143,717	119
1945	1,178	161,452	137
1946	1,419	173,336	122
1947	1,152	108,807	94
1948	1,363	149,595	110
1949	1,486	136,132	92
1950	1,335	105,080	79
1951			
Jan.	87(2)*	8,409	97
Feb.	76(3)	5,238	69
Mar.	35(2)	2,698	77
Apr.	61(3)	6,097	100
May	75(1)	7,897	105
June	81(8)	5,875	73

1951	Oil Wells	Total IP	Ave. IP/Well
July	102(5)	6,792	67
Aug.	102(2)	6,143	60
Sept.	95(6)	7,953	84
Oct.	97(2)	7,843	81
Nov.	64(1)	6,350	99
Dec.	78(2)	5,708	73
	953(37)	77,003	81
1952			
Jan.	50(4)	3,949	79
Feb.	48(4)	2,528	53
Mar.	66(2)	5,576	84
Apr.	45(1)	3,177	71
May	73(7)	5,413	74
June	91(9)	7,274	80
July	82(4)	8,323	101
Aug.	117(23)	7,104	61

* Figures in parentheses indicate number of old wells reworked included in totals.

New Pools in August:

Shawneetown East, Gallatin County (Ashoff-McGuire-Vandenbark #1 Logsden, 23-9S-10E); Rinard North, Wayne County (R. C. Halbert #1 Gisne, 28-2N-7E).

Extensions to Pools in August:

Taylor Hill, Franklin County (E. A. Obering #1 Webb, 9-5S-4E); Inman East Consol., Gallatin County (Inland Producers #1 A. A. Pielemeier, 28-8S-10E); Bungay Consol., Hamilton County (Texas #1 C. Epperson, 3-4S-7E); Clay City Consol., Richland County (Bell #1 D. Young, 33-5N-10E); Lexington North, Wabash County (Hayes Drlg. Co. #1 A. Ankenbrandt, 14-1S-14W); Carmi, White County (Deep Rock #1 Vaught "A", 24-5S-9E); Inman West Consol., Gallatin County (Calvert #1 J. B. Henderson, 27-8S-9E); Enfield,** White County (Mack Holt #1 E. Biggerstaff, 33-5S-8E); Johnsonville West,** Wayne County (W. O. Lucas #1 F. A. Hufines, 13-1N-5E).

New Producing Strata in Pools:

Pool	County	Producing Formation	Approximate Depth to top, Feet
Main*	Crawford	Hardinsburg sandstone	1074
New Hebron*	Crawford	Aux Vases sandstone	1490
Ruark West Consol.	Lawrence	Cypress sandstone	2167
Johnsonville West	Wayne	Bethel sandstone	2927

Pool Consolidations:

Ruark West, Helena and Lancaster North to form Ruark West Consolidated.
Ellery, Ellery West and Mitchell to form Ellery Consolidated.
Maple Grove and Bennington to form Maple Grove Consolidated.

Pool Revived in August: Taylor Hill

* Gas well
** Old well worked over

Well Completions in Illinois
Summary by Years, 1936-1950
and by Months, January 1951 - August 1952

	Pool Wells			Wildcat Wells				
	Oil	Gas	Dry	New Pools	Extensions	Dry Near(a)	Dry Far(b)	Total
1936	48	3	9	1	1	31(c)		93
1937	262	1	58	10	14	104		449
1938	1,957	26	176	17	10	350		2,536
1939	2,916	24	199	28	2	448		3,617
1940	3,015	15	220	31	18	475		3,755
1941	2,827	13	375	46	40	507		3,807
1942	1,078	13	376	43	48	158	303	2,017
1943	987	9	353	28	66	151	217	1,811(20)*
1944	1,158	6	413	29	42	122	233	2,003(12)
1945	1,021	[illegible]	297	26	47	181	206	1,778(15)
1946	1,293	4	448	32	58	256	288	2,379(17)
1947	998	7	528	28	69	245	193	2,068(22)
1948	1,228	13	641	28	47	350	203	2,510(21)
1949	1,350	4	673	24	69	351	302	2,773(32)
1950	1,210	16	861	25	77	417	311	2,917(23)
1951								
Jan.	81	1	47	0	4	23	16	172
Feb.	71	0	37	3	1	8	14	134(2)
Mar.	32	1	38	0	2	16	8	97(1)
Apr.	56	0	40	2	1	20	19	138(1)
May	65	0	82	4	6	42	24	223(1)
June	69	0	71	2	8	53	35	238(6)
July	93	0	78	3	6	63	43	286(5)
Aug.	88	0	72	3	10	41	37	251(1)
Sept.	81	0	65	7	5	55	33	246(4)
Oct.	88	3	63	6	2	35	33	230(1)
Nov.	57	2	64	3**	4	35	23	188
Dec.	65	0	57	8	4	40	29	203(1)
	846	7	714	41	53	431	314	2,406(23)
1952								
Jan.	45	1	31	1	2	19	11	110(2)
Feb.	44	0	29	2	2	15	8	100(4)
Mar.	59	1	38	3	3	19	13	136(1)
Apr.	38	1	35	2	5	24	20	125(1)
May	61	0	58	2	6	32	26	185(3)
June	81	3	60	1	2	31	27	205(5)
July	73	1	73	0	8	34	32	221(3)
Aug.	91	5	75	2	9	44	32	258(8)

* Figures in parentheses refer to number of producing wells included in total which had previously been completed as dry holes.
** Includes one gas well.
(a) One-half mile to two miles from nearest production.
(b) Over two miles from nearest production.
(c) Total wildcats (Nears and fars not distinguished until 1941).

Permits to Drill Wells*
Summary by Years, 1943-1950
and by Months, January 1951 - August 1952

	Wildcat	Pool	SWD	Structure Tests	Wells Reworked: Wildcat	Wells Reworked: Pool	Wells Reworked: Other	Secondary Recov.: Water Input	Secondary Recov.: Gas, Air Inputs	Total
1943	557	1,323	37	20	42	192	24	39	135	2,369
1944	674	1,581	27	60	37	205	142	54	23	2,803
1945	524	1,450	19	53	29	170	150	112	7	2,514
1946	705	1,732	15	102	15	98	79	82	18	2,846
1947	589	1,615	8	126	21	109	106	155	3	2,732
1948	727	2,107	8	185	5	85	101	509	1	3,728
1949	871	2,155	26	20	19	78	187	153	5	3,514
1950	921	2,253	21	151	19	67	141	302	1	3,876
1951										
Jan.	53	122	2	3	1	4	14	19	0	218
Feb.	41	132	0	3	0	2	14	31	0	223
Mar.	46	76	3	8	0	2	10	21	0	166
Apr.	63	134	1	11	2	3	13	11	0	238
May	95	164	2	17	5	7	23	28	0	341
June	111	171	3	29	6	6	10	35	0	371
July	135	189	1	29	2	6	22	34	0	418
Aug.	118	153	3	17	1	7	2	20	0	321
Sept.	102	160	1	23	3	1	9	23	0	322
Oct.	81	189	0	7	1	7	12	50	0	347
Nov.	78	153	2	1	1	10	50	30	0	325
Dec.	53	133	1	1	2	4	14	43	0	251
	976	1,776	19	149	24	59	193	345	0	3,541
1952										
Jan.	28	77	0	0	0	2	14	59	0	180
Feb.	36	83	2	1	3	0	8	7	0	140
Mar.	47	132	5	11	1	4	12	27	0	239
Apr.	60	125	0	3	2	3	12	32	1	238
May	90	171	1	3	3	12	31	97	0	408
June	82	184	4	29	4	3	10	56	0	372
July	77	167	0	22	1	13	23	52	0	355
Aug.	66	191	0	29	2	13	68	45	0	414

* Permits to drill are issued by the Dept. of Mines and Minerals, Springfield. Ill.

Wells in the New Pools*, September 2, 1952 (a)

County and Pool	Producing Wells	Abandoned Wells	Dry Holes	Drilling Wells	Locations
Bond: Beaver Creek North	2	2	8	0	0
Sorento	1	6	7	0	0
Woburn Consol.	61	7	25	0	0
Bond, Clinton: Beaver Creek	12	3	15	1	0
Bond, Montgomery: Panama	4	7	16	0	0
Christian: Assumption	6	0	0	0	0
Assumption North	129	12	18	0	0
Assumption South	2	0	0	1	1
Mt. Auburn	2	2	5	0	0
Pana	3	0	0	0	0
Clark: Weaver	30	3	9	2	0
Westfield East	6	4	18	1	0
Clay: Bible Grove South	2	0	4	0	0
Clay City North	13	3	10	0	0
Clay City West	12	5	8	0	0
Flora	20	11	15	0	0
Flora South	3	1	6	0	0
Hord	5	0	4	0	1
Hord South	8	0	5	1	0
Ingraham	26	6	14	0	0
Iola South	12	3	9	0	0
Kenner	37	7	13	0	0
Kenner North	28	4	8	0	0
Kenner West	30	0	5	0	0
Noble West	1	0	1	0	0
Oskaloosa	36	0	11	0	0
Oskaloosa East	2	1	6	0	0
Oskaloosa South	2	0	0	1	0
Passport	38	11	19	0	0
Riffle	4	1	5	0	0
Schnell South	2	0	3	0	0
Stanford	15	3	15	0	0
Stanford South	13	5	6	0	1
Stanford West	1	2	6	0	0
Toliver East	4	0	8	0	0
Xenia	1	0	5	0	0
Xenia East	15	0	4	0	0
Clay, Effingham: Iola Consolidated	164	39	61	0	0
Sailor Springs Consolidated	530	85	206	0	0
Clay, Wayne, Richland, Jasper:					
Clay City Consolidated	2259	791	781	24	3
Clinton: Bartelso East	8	0	5	0	0
Bartelso South	3	0	3	0	0
Bartelso West	3	5	8	0	0

(a) For alphabetical list of oil and gas fields in Illinois, see page 58.

Wells in the New Pools*, September 2, 1952 (Continued)

County and Pool	Producing Wells	Abandoned Wells	Dry Holes	Drilling Wells	Locations
Beaver Creek South	24	13	36	0	0
Boulder	29	7	14	0	0
Carlyle North	35	3	22	0	0
Carlyle South	2	0	4	0	0
Centralia West	4	5	9	0	0
Frogtown North	25	1	11	1	0
Hoffman	17	33	13	0	0
Keyesport	9	3	10	0	0
New Memphis	2	0	0	0	0
New Memphis South	1	0	3	0	0
Posey	1	1	7	0	0
Sandoval West	1	0	3	0	0
Shattuc	24	3	19	0	0
Clinton, Marion: Centralia	473	522	83	0	0
Coles: Mattoon	372	48	77	0	0
Westfield North	1	1	8	0	0
Cumberland: Hidalgo North	1	1	1	0	0
Cumberland, Effingham: Lillyville	8	0	7	0	0
Edgar: Dudley	59	10	41	0	0
Elbridge	31	7	8	0	0
Grandview	2	10	12	0	1
Edgar, Clark: Inclose	1	11	14	0	0
Edwards: Albion East	28	5	22	0	0
Bone Gap Consol.	35	18	22	0	0
Bone Gap East	1	1	6	0	0
Browns South	1	1	3	0	0
Ellery South	1	4	7	0	0
Maple Grove East	20	6	17	0	0
Parkersburg South	4	2	9	0	0
Samsville North	10	4	10	0	0
Samsville West	4	0	3	1	0
Edwards, Wabash: Browns	39	9	16	0	0
Edwards, Wayne: Ellery Consolidated	67	5	36	6	0
Maple Grove Consolidated	68	18	30	0	0
Edwards, White: Albion Consol.	310	42	119	1	0
Effingham: Bible Grove North	4	3	3	0	0
Eberle	6	0	3	0	0
Mason	4	8	10	0	0
Mason North	7	2	3	0	0
Fayette: Laclede	2	1	3	0	0
Patoka West	13	3	9	0	0
St. James	144	47	21	0	0
St. Paul	13	4	7	0	0
Fayette, Effingham: Louden	1996	168	231	2	1
Franklin: Akin	13	2	12	0	0
Akin West	6	0	6	0	0

Wells in the New Pools*, September 2, 1952 (Continued)

County and Pool	Producing Wells	Abandoned Wells	Dry Holes	Drilling Wells	Locations
Benton	153	90	17	0	0
Benton North	44	5	21	0	0
Bessie	1	0	2	0	0
Ewing	7	1	11	0	0
Sesser	19	8	13	0	0
Taylor Hill	1	1	3	0	0
Thompsonville East	6	0	6	0	0
Thompsonville North	50	20	42	0	0
Valier	1	0	1	0	0
West Frankfort	60	6	33	0	0
Whittington	17	1	26	0	1
Whittington South	10	0	4	0	0
Whittington West	9	4	5	0	0
Gallatin: Ab Lake	1	1	1	0	0
Ab Lake West	1	0	1	0	0
Cottonwood	5	1	9	0	0
Cottonwood North	10	0	6	0	0
Inman East Consol.	276	24	62	1	0
Inman West Consol.	147	25	95	1	0
Junction	1	17	14	0	0
Junction North	3	2	8	0	0
Omaha	40	7	34	0	2
Omaha East	1	0	2	0	0
Omaha South	1	0	1	0	0
Shawneetown East	1	0	0	0	0
Hamilton: Aden South	17	2	10	0	0
Belle Prairie	10	1	13	0	0
Blairsville West	8	2	10	0	0
Broughton	1	0	1	0	0
Bungay Consolidated	144	24	66	0	0
Cantrell	15	4	8	0	0
Cantrell North	6	0	6	0	0
Cantrell South	22	1	11	1	0
Dahlgren	4	39	13	0	0
Dale Consol.	690	171	182	1	3
Flannigan	11	0	8	0	0
Rural Hill West	2	0	2	0	0
Thackeray	45	5	20	1	0
Walpole	92	2	46	0	0
Walpole South	2	0	7	0	0
Hamilton, Saline: West End	8	3	10	0	0
Jackson: Elkville	1	0	3	0	0
Jasper: Bogota	7	1	4	0	0
Bogota South	18	5	11	0	0
Hidalgo	1	2	5	0	0

Wells in the New Pools*, September 2, 1952 (Continued)

County and Pool	Producing Wells	Abandoned Wells	Dry Holes	Drilling Wells	Locations
Hunt City East	1	0	0	0	0
Hunt City South	3	1	4	0	0
Newton	2	2	4	0	0
Newton West	2	1	2	0	0
Ste. Marie	16	6	9	0	0
Ste. Marie West	4	0	6	0	0
Willow Hill East	6	11	19	0	0
Jefferson: Belle Rive	3	2	6	0	0
Boyd	106	8	11	0	0
Coil West	7	8	5	0	0
Cravat	9	2	4	0	0
Divide	9	2	7	0	0
Divide East	34	5	18	0	0
Divide South	4	0	8	0	0
Divide West	39	8	8	0	0
Ina North	1	0	3	0	0
Irvington East	2	0	3	0	0
King	32	6	32	0	0
Lynchburg	2	0	5	0	0
Markham City	11	8	9	0	0
Markham City West	32	2	12	0	0
Mt. Vernon	3	4	8	0	0
Nason	1	0	1	0	0
Reservoir	6	1	4	2	0
Roaches	7	6	10	0	0
Roaches North	32	2	6	0	0
Waltonville	3	1	6	0	0
Williams	15	1	4	0	0
Williams South	1	0	3	0	0
Woodlawn	130	47	31	2	0
Jefferson, Marion: Dix	93	9	19	0	1
Jefferson, Wayne: Markham City North	9	7	7	0	0
Lawrence: Beman	12	9	5	0	0
Beman East	3	2	3	0	0
Ruark	15	9	28	0	0
Ruark West Consolidated	23	3	17	7	0
Russellville (gas)	1	59	15	0	0
St. Francisville East	15	0	6	0	0
Sumner	1	1	6	0	0
Macoupin: Carlinville North	1	5	1	0	0
Plainview	1	0	5	0	0
Staunton	1	0	0	0	0
Madison: Livingston	32	6	82	0	1
Livingston East	1	0	1	0	0
Livingston South	14	1	23	0	0
Marine	134	11	27	0	0
St. Jacob	44	9	6	0	0

Wells in the New Pools*, September 2, 1952 (Continued)

County and Pool	Producing Wells	Abandoned Wells	Dry Holes	Drilling Wells	Locations
Marion: Alma	2	2	5	0	0
Exchange	2	0	4	0	0
Iuka	1	2	3	0	0
Kinmundy	2	0	7	0	0
Miletus	12	2	5	0	0
Odin	28	1	10	0	0
Patoka	98	72	34	0	0
Patoka East	51	8	7	1	0
Raccoon Lake	43	0	14	4	1
Salem	1986	485	93	0	0
Tonti	79	15	14	0	0
Wamac East	2	0	5	0	0
Marion, Clinton: Fairman	27	14	23	0	0
Montgomery: Mt. Olive	2	5	7	0	0
Raymond	3	7	23	0	0
Raymond East	5	0	6	0	0
Morgan: Waverly (gas)	8	0	3	0	0
Perry: Tamaroa	9	3	10	2	1
Richland: Amity	2	2	6	0	0
Calhoun Central	1	1	3	0	0
Calhoun East	5	0	9	0	0
Calhoun North	1	1	3	0	0
Olney Consol.	48	40	45	0	0
Olney South	13	3	11	4	0
Passport South	2	0	5	0	0
Ritter	2	1	9	0	0
Ritter North	2	0	1	0	0
Schnell	2	2	7	0	0
Seminary	6	2	6	0	0
Stringtown	29	3	17	0	0
Richland, Edwards: Parkersburg Cons.	161	37	76	0	0
Parkersburg West	8	2	10	0	0
Richland, Jasper: Dundas East	52	6	37	0	0
Richland, Wayne: Calhoun Consol.	72	23	43	0	0
Saline: Eldorado	1	2	4	0	0
Francis Mills	1	0	2	0	0
Omaha West	2	0	3	0	0
Roland West	1	0	5	0	0
Saline, Hamilton: Long Branch	6	0	12	1	0
Shelby: Clarksburg	1	1	4	0	0
Lakewood	11	1	8	0	0
Shelbyville	1	4	6	0	0
Shelbyville East	1	0	2	0	0
Stewardson	6	0	1	0	0
Wabash: Bellmont	3	1	5	0	0
Browns East	40	10	17	0	0
Friendsville Central	1	2	3	0	0
Friendsville North	7	6	21	0	0

Wells in the New Pools*, September 2, 1952 (Continued)

County and Pool	Producing Wells	Abandoned Wells	Dry Holes	Drilling Wells	Locations
Gards Point	1	0	4	0	0
Keensburg South	7	1	20	0	0
Lancaster Central	5	9	6	0	0
Lancaster East	4	0	11	0	0
Lancaster South	5	2	7	0	0
Lexington	6	4	11	0	0
Lexington North	2	0	2	0	0
Mt. Carmel	305	114	82	0	0
Rochester	26	8	20	0	0
Wabash, Edwards: Berryville Consol.	12	5	21	0	0
Wabash, Lawrence: Lancaster	61	39	36	0	0
Washington: Beaucoup	2	0	1	1	0
Beaucoup South	10	0	1	0	0
Cordes	98	44	14	0	0
Dubois	11	12	16	0	0
Dubois West	1	0	4	0	0
Irvington	76	17	15	0	0
McKinley	7	10	12	0	0
Okawville	3	0	1	0	0
Richview	1	0	5	0	0
Wayne: Barnhill	36	42	25	0	0
Cisne North	8	3	8	0	0
Coil	12	5	11	0	0
Covington South	3	5	7	0	0
Fairfield	56	10	29	0	0
Fairfield East	2	0	4	0	0
Goldengate East	1	0	0	0	0
Goldengate North	2	1	1	0	0
Goldengate West	4	1	5	0	0
Half Moon	23	2	9	1	0
Johnsonville Consol.	319	64	75	1	2
Johnsonville North	1	0	5	0	0
Johnsonville South	14	7	13	0	0
Johnsonville West	16	5	16	0	0
Keenville	42	6	15	3	0
Keenville East	3	0	3	0	0
Locust Grove	6	0	8	0	0
Mayberry	3	4	9	0	0
Merriam	1	0	2	0	0
Mt. Erie North	3	4	15	0	0
Orchardville	3	0	3	1	0
Rinard North	3	0	6	1	0
Zenith	1	1	4	0	0
Zenith North	13	0	7	0	0
Zenith South	8	6	8	0	0
Wayne, Edwards: Massilon	2	1	3	0	0
Wayne, Hamilton: Aden Consol.	72	18	22	1	0
Wayne, White: Goldengate Consol.	125	35	62	0	1

Wells in the New Pools*, September 2, 1952 (Continued)

County and Pool	Producing Wells	Abandoned Wells	Dry Holes	Drilling Wells	Locations
White: Bend	19	0	11	0	0
Black River	1	0	1	0	0
Burnt Prairie South	1	0	1	0	0
Carmi	2	4	9	0	0
Carmi North	4	0	6	0	1
Centerville	5	1	7	1	0
Centerville East	76	10	25	1	0
Concord	88	14	21	0	0
Concord Central	8	1	5	0	0
Concord East Consol.	5	3	12	0	0
Concord North	4	0	4	0	0
Concord South	1	3	7	1	0
Crossville	1	5	5	0	0
Crossville West	1	0	0	0	0
Enfield	4	2	6	1	0
Epworth Consol.	26	4	20	0	0
Gossett	5	2	8	0	0
Herald North	4	1	5	0	0
Iron	42	35	19	1	0
Maunie East	1	0	2	0	0
Maunie North	45	8	13	0	0
Maunie South	104	22	32	2	0
Maunie West	4	2	5	0	0
New Harmony South	1	6	8	0	0
New Harmony South (Ind.)	6	0	2	0	0
New Haven Consol.	27	2	9	0	0
Phillipstown South	2	0	4	0	0
Stokes-Brownsville	150	39	52	0	0
Storms	162	51	35	0	0
Sumpter	7	1	14	0	0
Sumpter East	6	0	3	0	0
Sumpter South	9	0	12	0	0
Trumbull	19	6	18	1	0
White, Edwards: Phillipstown Consol.	283	67	141	2	0
White, Gallatin: Herald	169	28	100	5	0
Herald East	33	8	26	0	0
Roland	201	34	68	1	0
White, Hamilton, Wayne: Mill Shoals	142	42	54	0	0
White, Wabash, Edwards:					
New Harmony Consolidated	1425	397	422	5	1
Williamson: Marion	1	0	0	0	0
	17,732	4,850	6,247	100	23

* Fields discovered since January 1, 1936, with the exception of those which have been abandoned. For names of consolidated and abandoned pools, see pages 18, 19, and 58.

Illinois Completions and Production
Since January 1, 1936

	Completions°	Producing Wells	Production (Thousands of barrels) New Fields	Old Fields 1.2/	Total 3/
1936	93	52			4,445
1937	449	292	2,884	4,542	7,426
1938	2,536	2,010	19,771	4,304	24,075
1939	3,617	2,970	90,908	4,004	94,912
1940	3,755	3,080	142,969	4,678	147,647
1941	3,807	2,925	128,993	5,145	134,138
1942	2,017	1,179	101,837	4,753	106,590
1943	1,791	1,090(20)a/	77,581	4,675	82,256
1944	1,991	1,229(12)	72,946	4,467	77,413
1945	1,763	1,094(15)	70,839	4,371	75,210
1946	2,362	1,387(17)	70,174	5,123	75,297
1947	2,046	1,102(22)	61,455	5,004	66,459
1948	2,489	1,316(21)	59,623	5,185	64,808
1949	2,741	1,447(32)	58,571	5,930	64,501
1950	2,894	1,328(23)	55,794	6,234	62,028
1951					
January	172	86	4,706	520	5,226
February	132	75(2)	3,989	439	4,428
March	96	35(1)	4,624	521	5,145
April	137	59(1)	4,495	501	4,996
May	222	75(1)	4,716	541	5,257
June	232	79(6)	4,382	511	4,893
July	281	102(5)	4,613	527	5,140
August	250	101(1)	4,628	539	5,167
September	242	93(4)	4,347	492	4,839
October	229	99(1)	4,721	542	5,263
November	188	66	4,478	493	4,971
December	202	77(1)	4,448	471	4,919
	2,383	947(23)	54,147	6,097	60,244
1952					
January	108	49(2)	4,605	526	5,131
February	96	48(4)	4,331	497	4,828
March	135	66(1)	4,456	516	4,972
April	124	46(1)	4,403	533	4,936
May	182	68(2)	4,306	545	4,851
June	200	87(5)	4,464	528	4,992
July	218	82(3)	4,686	560	5,246
August	250	107(8)	4,613*	545*	5,158*

* Estimated by Illinois State Geological Survey.

** Estimated by Illinois State Geological Survey from Oil and Gas Journal Report.

1/ Production figures based on information furnished by oil companies and pipe line companies.

2/ Includes Devonian production at Sandoval and Bartelso.

3/ From the U. S. Bureau of Mines, except for the months since December 1950.

o Includes only oil and gas producers and dry holes.

a/ Figures in parentheses refer to number of producing wells included in total which had previously been completed as dry holes.

ECONOMIC STATEMENT

Mineral Economics Section

Crude oil from Illinois is marketed in substantial quantities in both the Central Refining District and in the western part of the Appalachian Refining District (District #2). The table shows the ratio of production in Illinois to runs-to-stills and includes both the Central Refining District and District No. 2 of the Appalachian Refining District.

	Domestic Runs-to-stills Central and Appalachian (District No. 2) Refining District*	Production in Illinois* Thousands of barrels	Illinois' Percent of Runs-to-stills
1951			
June	38,595	4,893	12.7
July	39,977	5,140	12.9
August	39,548	5,167	13.1
September	37,255	4,839	13.0
October	37,929	5,263	13.9
November	39,710	4,971	12.6
December	41,334	4,919	11.9
1952			
January	41,967	5,131	12.2
February	38,602	4,828	12.5
March	40,996	4,972	12.1
April	37,707	4,936	13.1
May	24,194	4,851	20.0
June	39,461	4,992	12.7
July	43,075**	5,246	12.2

* U. S. Bureau of Mines Monthly Petroleum Statements.
** Estimated by Illinois State Geological Survey.

Shipments of Illinois Crude Petroleum
(Thousands of barrels)

	Ill.	Ind.	Ky.	Mich.	N.Y.	Ohio	Penn.	W.Va.	Wisc. Minn.
1951									
June	2,672	372	135	347	422	2,220	55	-	-
July	2,109	381	109	390	371	1,941	56	17	1
August	2,053	408	1	431	440	1,961	41	2	2
September	1,997	261	8	276	355	1,791	52	17	7
October	2,103	336	15	319	451	1,791	42	35	8
November	1,962	351	322	456	402	2,053	86	23	3
December	1,838	352	204	465	406	2,007	73	11	41
1952									
January	1,785	419	248	462	476	2,529	82	31	98
February	2,001	355	111	329	409	2,214	42	3	2
March	2,074	515	106	462	453	1,984	71	40	2
April	1,946	378	118	410	505	1,305	73	-	2
May	1,454	303	-	499	506	1,285	39	-	3
June	2,253	464	-	617	502	2,121	39	-	2

Stocks on Hand of Crude Petroleum and Principal Refined Products a/

(In thousands of barrels)

Month (End of Month)	Year	Stocks of Crude Petroleum		Gasoline		Kerosene		Distillate Fuel Oil		Residual Fuel Oil	
		U.S.	Dist. No.2 b/	U.S.	Central Rfg. Dist. c/	U.S.	Central Rfg. Dist. c/	U.S.	Central Rfg. Dist. c/	U.S.	Central Rfg. Dist. c/
July	1946	224,351	78,903	87,778	17,241	16,403	2,917	46,439	7,178	45,446	4,767
July	1947	230,974	68,029	86,003	15,362	17,651	2,342	46,444	4,892	47,600	4,125
July	1948	223,124	68,215	98,839	20,611	20,958	3,933	58,725	8,856	58,431	5,399
July	1949	267,586	79,702	111,217	24,327	24,826	4,781	71,553	12,001	66,084	4,974
July	1950	240,270	68,229	111,055	23,305	23,151	4,922	62,555	10,256	42,165	4,221
July	1951	250,847	79,039	121,482	26,838	27,277	6,034	79,437	16,589	45,163	5,128
August	1951	254,276	82,859	114,446	25,035	30,241	6,813	87,432	18,798	47,243	5,669
September	1951	254,900	83,993	114,147	24,809	33,106	7,680	96,241	20,579	48,212	6,063
October	1951	262,266	86,562	108,800	22,649	33,382	7,411	102,561	21,459	48,415	6,504
November	1951	261,100	87,360	112,028	24,548	29,948	6,204	94,917	18,597	45,373	6,021
December	1951	255,783	85,309	124,982	28,500	24,933	5,146	80,785	15,892	42,063	5,715
January	1952	254,007	83,702	144,339	32,639	22,679	4,200	66,969	12,264	39,523	5,287
February	1952	255,900	83,159	151,912	34,575	18,530	3,432	55,369	9,514	38,295	5,307
March	1952	259,126	83,875	160,689	36,601	16,817	2,938	48,750	8,200	37,971	5,158
April	1952	270,679	88,291	151,890	33,854	18,955	3,153	51,634	8,555	38,561	4,988
May	1952	290,813	90,538	123,656	26,012	19,614	3,429	51,648	9,456	38,821	4,660
June	1952	285,964	91,050	120,166	25,252	23,061	4,659	65,911	13,484	45,688	6,158
July 26	1952	278,201 d/	e/	118,285	24,676	26,029	5,527	81,792	17,048	51,052	6,769
August 16	1952	270,566 d/	e/	115,979	24,459	29,721	6,455	95,280	19,574	51,959	6,452

a/ U. S. Bureau of Mines, Monthly Petroleum Statements for July 1946 - June 1952.
b/ Includes the states of Illinois, Indiana, Kansas, Kentucky, Missouri, Michigan, Ohio, Oklahoma.
c/ Central Refining District is identical with the Bureau of Mines "Illinois, Indiana, Kentucky, etc." and comprises refineries in Illinois, Indiana, Kentucky, Michigan, Western Ohio, and Wisconsin.
d/ U. S. Bureau of Mines.
e/ Not available.

Crude Oil Production in the United States

(Calculated from weekly report of the Oil and Gas Journal)

	Production (Thousands of barrels) August, 1952*	Daily Average Production for August (Thousands of barrels)	Per Cent of Total
Texas	86,231	2,791	44.5
California	30,545	985	15.7
Louisiana	20,713	668	10.6
Oklahoma	16,437	530	8.5
Kansas	10,014	323	5.2
Wyoming	5,697	184	2.9
Illinois	5,158	166	2.7
New Mexico	4,996	161	2.6
Mississippi	2,984	96	1.5
Colorado	2,597	84	1.3
Arkansas	2,462	79	1.3
Eastern Fields	1,822	59	.9
Michigan	1,212	39	.6
Indiana	1,035	33	.5
Kentucky	1,014	33	.5
Montana	821	26	.4
Nebraska	216	7	.1
North Dakota	149	5	.1
Utah	138	4	.1
Alabama	89	3	-
Florida	52	2	-
	194,382	6,278	100.0

* Cumulative production for January through August not available.

The

GEOLOGIC COLUMN FOR SOUTHERN ILLINOIS

and the list of

OIL AND GAS PRODUCING STRATA IN ILLINOIS

formerly included with each issue of the Drilling Report will be furnished at the beginning of each subscription period, as a supplement. Please retain said supplement for your reference.

LIST OF POOLS INCORPORATED INTO OTHER POOLS
BY CONSOLIDATION

Original Pool Name	Present Pool Assignment	Date of Consolidation
Aden North	Aden Consol.	1944
Albion North	Albion Consol.	1944
Barnhill East	Goldengate Consol.	1944
Bennington	Maple Grove Consol.	1952
Bible Grove Consol.	Sailor Springs Consol.	1949
Bible Grove East	Sailor Springs Consol.	1948
Blairsville	Bungay Consol.	1951
Bone Gap South	Bone Gap Consol.	1952
Bonpas	Parkersburg Consol.	1951
Bonpas West	Parkersburg Consol.	1944
Boos	Clay City Consol.	1941
Boos East	Clay City Consol.	1947
Boos North	Clay City Consol.	1948
Boyleston Consol.	Clay City Consol.	1948
Brownsville	Stokes-Brownsville	1946
Burnt Prairie	Goldengate Consol.	1947
Calvin	New Harmony Consol. & Phillipstown Con.	1941
Calvin North	Phillipstown Consol.	1948
Cisne	Clay City Consol.	1948
Covington	Clay City Consol.	1944
Covington East	Clay City Consol.	1948
Cowling	New Harmony Consol.	1947
Dead River	New Haven Consol.	1950
Dundas Consol.	Clay City Consol.	1948
Ellery West	Ellery Consol.	1952
Enterprise	Clay City Consol.	1941
Enterprise West	Clay City Consol.	1941
Epworth East	Epworth Consol.	1951
Friendsville	New Harmony Consol.	1949
Friendsville South	New Harmony Consol.	1949
Gallagher	Calhoun Consol.	1946
Geff	Clay City Consol.	1947
Geff West	Clay City Consol.	1948
Grayville	Phillipstown Consol.	1948
Grayville West	Albion Consol.	1949
Griffin	New Harmony Consol.	1941
Helena	Ruark West Consol.	1952
Hoodville	Dale Consol.	1943
Hoosier	Sailor Springs Consol.	1948
Hoosier North	Sailor Springs Consol.	1948
Ingraham West	Sailor Springs Consol.	1948
Inman	Inman West Consol.	1950
Inman Central	Inman West Consol.	1949
Inman North	Inman West Consol.	1949
Inman South	Inman West Consol.	1950
Keensburg Consol.	New Harmony Consol.	1948
Lancaster North	Ruark West Consol.	1952
Lancaster West	Berryville Consol.	1949
Leech Consol.	Goldengate Consol.	1948
Mason South	Iola Consol.	1948

LIST OF POOLS INCORPORATED INTO OTHER POOLS BY CONSOLIDATION (Continued)

Original Pool Name	Present Pool Assignment	Date of Consolidation
Maud Central	New Harmony Consol.	1949
Maud Consol.	New Harmony Consol.	1951
Maud North Consol.	New Harmony Consol.	1951
Maud West	New Harmony Consol.	1948
Maunie	Maunie South	1948
Mitchell	Ellery Consol.	1952
Mt. Carmel West	New Harmony Consol.	1948
Mt. Erie	Clay City Consol.	1944
Mt. Erie South	Clay City Consol.	1948
New Haven North	Concord East Consol.	1950
New Haven West	Inman East Consol.	1949
Noble	Clay City Consol.	1948
Noble North	Clay City Consol.	1948
Noble South	Clay City Consol.	1948
Olney East	Olney Consol.	1949
Parkersburg North	Parkersburg Consol.	1951
Patton	Allendale	1948
Patton West	Allendale	1948
Roundprairie	Johnsonville Consol.	1941
Rural Hill	Dale Consol.	1951
Sailor Springs South	Sailor Springs Consol.	1942
Sailor Springs West	Sailor Springs Consol.	1949
Sims	Johnsonville Consol.	1948
Sims North	Johnsonville Consol.	1945
Springerton	Bungay Consol.	1946
West Frankfort South	West Frankfort	1948
West Liberty	Clay City Consol.	1941
Willow Hill Consol.	Clay City Consol.	1948
Willow Hill North	Clay City Consol.	1947
Woburn South	Woburn Consol.	1950

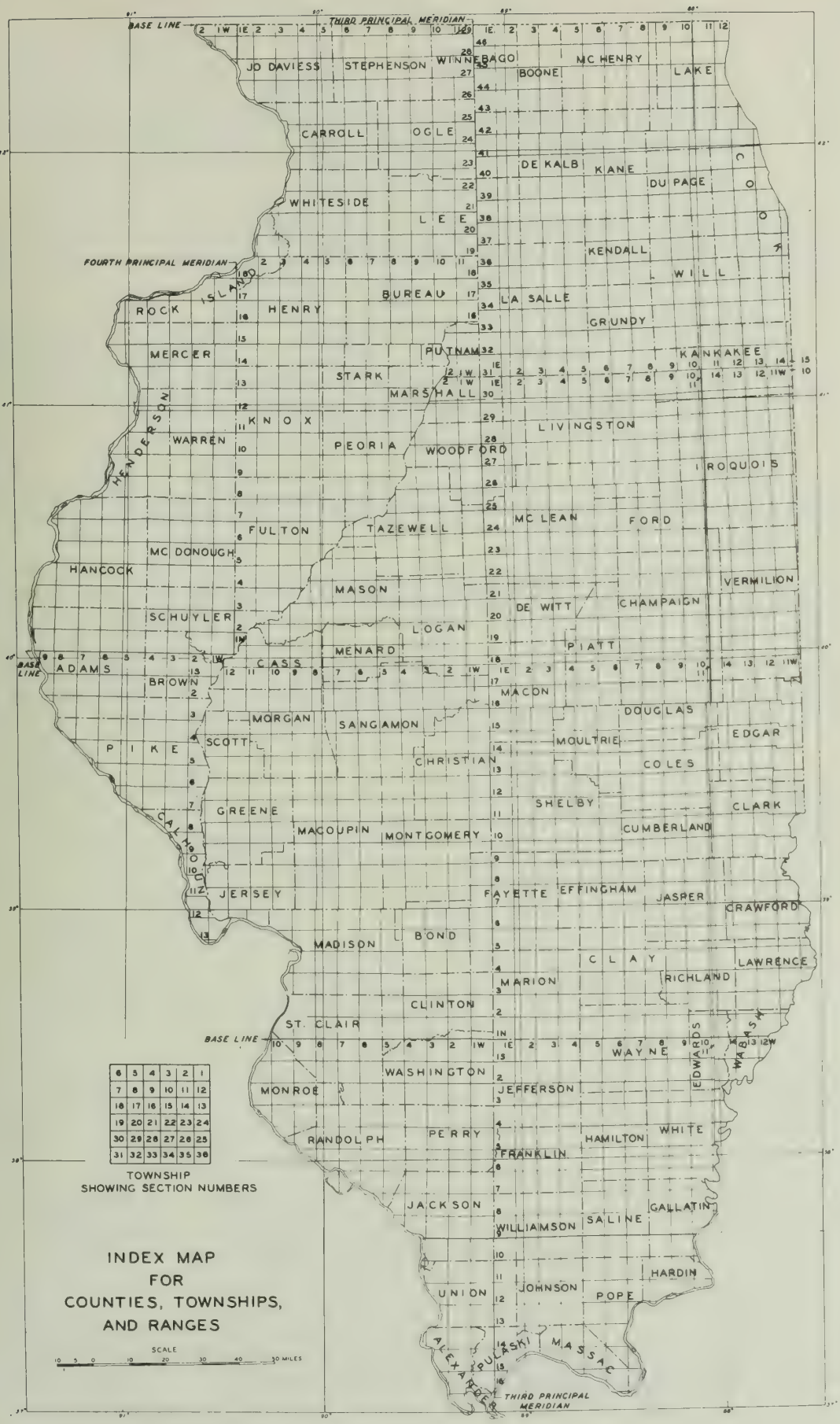
BASE LINE
THIRD PRINCIPAL MERIDIAN
FOURTH PRINCIPAL MERIDIAN
JO DAVIESS
STEPHENSON
WINNEBAGO
BOONE
MC HENRY
LAKE
CARROLL
OGLE
DE KALB
KANE
DU PAGE
COOK
WHITESIDE
LEE
KENDALL
WILL
ROCK ISLAND
HENRY
BUREAU
LA SALLE
GRUNDY
MERCER
PUTNAM
KANKAKEE
STARK
MARSHALL
HENDERSON
KNOX
WARREN
PEORIA
WOODFORD
LIVINGSTON
IROQUOIS
FULTON
TAZEWELL
MC LEAN
FORD
MC DONOUGH
HANCOCK
MASON
VERMILION
DE WITT
CHAMPAIGN
SCHUYLER
LOGAN
PIATT
MENARD
ADAMS
CASS
BROWN
MACON
DOUGLAS
MORGAN
SANGAMON
EDGAR
SCOTT
MOULTRIE
PIKE
CHRISTIAN
COLES
SHELBY
CLARK
GREENE
CALHOUN
MACOUPIN
MONTGOMERY
CUMBERLAND
JERSEY
FAYETTE
EFFINGHAM
JASPER
CRAWFORD
MADISON
BOND
CLAY
LAWRENCE
MARION
RICHLAND
CLINTON
ST. CLAIR
WAYNE
EDWARDS
WABASH
WASHINGTON
MONROE
JEFFERSON
RANDOLPH
PERRY
HAMILTON
WHITE
FRANKLIN
JACKSON
SALINE
GALLATIN
WILLIAMSON
HARDIN
UNION
JOHNSON
POPE
ALEXANDER
PULASKI
MASSAC
THIRD PRINCIPAL MERIDIAN
TOWNSHIP
SHOWING SECTION NUMBERS
INDEX MAP
FOR
COUNTIES, TOWNSHIPS,
AND RANGES
SCALE
10 5 0 10 20 30 40 50 MILES

DRILLING BY COUNTIES

WELLS COMPLETED BETWEEN JULY 30 AND SEPTEMBER 2, 1952, AND WILDCAT WELLS DRILLING ON SEPTEMBER 2

(Abbreviations used in this report will be found on the last page.)
(Errata, old wells deepened, reconditioned old wells follow list of drilling wells.)

ALEXANDER COUNTY

17S, 2W, Dog Tooth Twp.
15, 650' from N. line, 340' from W. line, NW NW. Vick Oil Co. #1 Smith. D&A 8-5-52 TD 1847' Knox dol., top 1686' Spd. 5-2-51 WF*

BOND COUNTY

4N, 2W, Tamalco Twp.
25, W½ SW NE. Arnold Wilson #1 Melvin Gum. Drlg. 400' 9-2-52 Spd. 8-27-52 WF.

4N, 3W, Mills Twp.
32, NW NE NW. T. M. Conrey #3 Wegmann. D&A 8-19-52 TD 1097' Bethel ss., top 1074' Spd. 8-12-52 WF.

5N, 3W, Central Twp.
13, N½ NE NW. Arnold Wilson #1 Viola Andrews. D&A 8-12-52 TD 1352' Ste. Genevieve ls., top 1209' Spd. 7-21-52 WN** (Greenville Gas Pool).

CHRISTIAN COUNTY

12N, 1E, Pana Twp.
22, NW NE SE. Howard L. Cooper #1 Kenneth Long. DP 9-2-52 Spd. 6-30-52 WN (Assumption South Pool).

22, SE NW SE. Howard Cooper #2 Kenneth Long. POP 9-2-52 Spd. 7-29-52 WN (Assumption South Pool).

12N, 2W, Johnson Twp.
11, SW SW NE. Carline Wilson #1 Cleona Morris. D&A 8-12-52 TD 2413' Silurian ls., top 2365' Spd. 7-23-52 WF.

13N, 1E, Prairieton Twp.
4, NW NE SE. Collins Bros. #2 Edith Sherman. D&A 8-19-52 TD 2359' PB 2326' Devonian ls., top 2332' Spd. 7-9-52 Acidized 6000 gals. Assumption North Pool.

14N, 3W, Buckhart Twp.
15, NE SW SW. Joe W. Miloncus #1 R. H. Garvey. D&A 8-26-52 TD 2396' Trenton ls., top 2299' Spd. 7-6-52 WN (Edinburg Pool).

CLARK COUNTY

9N, 14W, Johnson Twp.
26, NW NW SE. Pure Oil Co. #1 R. C. Applegate. Comp. 8-19-52 IP 40 BOP & 103 BW TD 670' Pennsylvanian ss., top 538' Spd. 7-22-52 Shot 120 qts. Johnson South Pool.

* Wildcat far - more than 2 miles from production.
** Wildcat near - from ½ to 2 miles from production.

CLARK COUNTY (Continued)

9N, 14W, Johnson Twp.

26, SE NE NW. Pure Oil Co. #1 T. H. Bennett "A". Comp. 8-19-52 TD 534' IP 3 BOP & 36 BW Pennsylvanian ss., top 466' Spd. 7-13-52 Shot 120 qts. Johnson South Pool.

29, 660' from S. line, 330' from E. line, SW SE. Joe Reznik #1 Kipler. POP 9-2-52 Spd. 7-18-52 WN (Johnson South Pool).

10N, 14W, Casey Twp.

3, NW NW NE. L. Brissenden #1 B. Stephens. D&A 8-5-52 TD 618' Pennsylvanian ss., top 440' Spd. 7-29-52 Casey Pool.

11N, 10W, Wabash Twp.

8, 390' from S. line, 330' from W. line, SW NE. Continental Oil Co. #1 G. & E. Herrington. D&A 8-26-52 TD 2193' Devonian ls., top 2032' Spd. 8-9-52 WF.

29, NW SW NE. Mid-Globe Oil Corp. #1 L. Black. D&A 9-2-52 TD 2051' Devonian ls., top 2011' Spd. 8-3-52 Weaver Pool.

11N, 11W, Wabash Twp.

11, SW NW SE. C. W. Knowles #1 E. Stoelting. D&A 8-5-52 TD 2380' Devonian ls. top 2226' Spd. 7-24-52 WF.

12N, 13W, Dolson Twp.

21, NE NW NW. J. W. Spencer & R. Bartlett #1 F. Bunton. Csg. 621' 9-2-52 Spd. 8-16-52 WN (Inclose Pool).

CLAY COUNTY

2N, 5E, Xenia Twp.

11, NW NE SE. W. W. Dayton #3 E. J. Woomer. Comp. 9-2-52 IP 80 BOP TD 2521' Cypress ss./ Spd. 8-4-52 Xenia East Pool.
top 2509'

2N, 6E, Harter Twp.

14, SW SE NW. Aurora Gasoline Co. #1 Leslie Valbert. D&A (SO) 8-26-52 TD 3179' Ste. Genevieve ls., top 3063' Spd. 8-15-52 WN (Zenith North Pool).

2N, 8E, Clay Twp.

3, E½ NW SE. Shulman Bros. #1 W. S. Holman. Comp. 8-26-52 IP 2 BOP & 30 BW TD 2632' Cypress ss., top 2616' Spd. 6-15-52 Clay City Cons. Pool. Shot 15 qts.

13, SW SW NE. Calvert Drlg., Inc. #1 Carter-Fryman Comm. D&A 8-19-52 TD 3080' Ste. Genevieve ls., top 2979' Spd. 8-8-52 Schnell South Pool.

13, NE SE NW. Calvert Drlg., Inc. #1 B. Moseley-Bennet. D&A 9-2-52 TD 3109' Spd. 8-20-52 Schnell South Pool. Ste. Genevieve ls., top 2987'

3N, 7E, Stanford Twp.

4, 745' from S. line, 330' from W. line, SE NW. E. F. Moran, Inc. #1 Lynn Hrs. D&A 9-2-52 TD 3080' Ste. Genevieve ls., top 2940' Spd. 8-16-52 WN (Sailor Springs Consol. Pool).

5N, 5E, Larkinsburg Twp.

7, SE SE NW. James G. Brown #1 C. Reynolds. D&A 8-5-52 TD 2585' Ste. Genevieve ls., top 2504' Spd. 7-8-52 WN (Iola West Pool).

CLAY COUNTY (Continued)

5N, 6E, Blair Twp.

13, SE NW NW. Perrine & Perrine #1 Limes-Robards Comm. D&A 8-5-52 TD 2802' Ste. Genevieve ls., top 2756' Spd. 7-18-52 Hord Pool.

CLINTON COUNTY

1N, 2W, Lake Twp.

15, NE NW SW. O. Pattillo #1 M. Wessel. Drlg. 1000' 9-2-52 Spd. 8-29-52 WN (Posey Pool).

16, NE SE SE. Odis Pattillo #1 Rohlfing Est. D&A 9-2-52 TD 2747' Silurian ls., top 2729' Spd. 8-6-52 WN (Posey Pool).

1N, 3W, Santa Fe Twp.

29, 450' from S. line, 870' from W. line, SW. W. Imming #1 A. R. Zurdweste. D&A 8-12-52 TD 1033' Cypress ss., top 959' Spd. 8-6-52 Santa Fe Pool.

2N, 3W, Wade Twp.

15, NE NW SW. W. E. Weidler et al #1 Breeze-Trenton Mng. Co. TD 474' 9-2-52 Spd. 8-30-52 WN (Carlyle Pool).

2N, 5W, Sugar Creek Twp.

29, N½ SW NE. A. A. Michels #1 W. Bassler. D&A 9-2-52 TD 2844' Trenton ls., top 2760' Spd. 8-19-52 WF.

3N, 3W, Wheatfield Twp.

12, 480' from S. line, 330' from W. line, SW. T. M. Conrey #4 A. Kneier. Comp. 9-2-52 IP 22 BOP TD 1115' Bethel ss., top 1107' Spd. 8-6-52 Shot 8 qts. Beaver Creek South Pool.

3N, 4W, St. Rose Twp.

4, SW SW SE. T. M. Conrey #1 Essenpreis Hrs. D&A 8-5-52 TD 2331' Silurian ls., top 2209' Spd. 7-16-52 WF.

COLES COUNTY

11N, 9E, Pleasant Grove Twp.

11, 105' from S. line, 330' from E. line, NW SW. Herbert Mellein #1 Everett Cassady. Drlg. 1110' 9-2-52 Spd. 6-27-52 WF.

14N, 10E, East Oakland Twp.

26, SE SW SE. R. A. Brown #1 Earl B. Smith. LOC 9-2-52 WF.

CRAWFORD COUNTY

5N, 12W, Honey Creek Twp.

6, NW NW NW. Skiles Oil Corp. #P-1 R. Hudson. Comp. 8-12-52 IP 3,000,000 cu. ft. gas. TD 1476' PB 1123' Hardinsburg ss., top 1074' Spd. 7-7-52 Shot 30 qts. Main Pool. NEW PAY IN POOL.

6N, 12W, Honey Creek Twp.

20, 330' from S. line, 405' from E. line, SE SW. Ervin & Bassett Drlg. Co. #1 P. Frost. Comp. 8-12-52 IP 8 BOP & 8 BW TD 955' Pennsylvanian ss., top 928' Shot 50 qts. Spd. 6-26-52 New Hebron Pool.

29, SE NE NE. Ervin & Bassett #1 Weirick. Comp. 8-12-52 IP 390,000 cu. ft. gas TD 1513' Aux Vases ss., top 1490' Spd. 5-29-52 Shot 60 qts. New Hebron Pool. NEW PAY IN POOL.

CRAWFORD COUNTY (Continued)
7N, 13W, Oblong Twp.
34, SE NE SE. E. C. Reeves #1 F. W. Billingsley. Comp. 8-5-52 IP 3 BOP & 1 BW TD 959' Pennsylvanian ss., top 919' Spd. 7-8-52 Shot 70 qts. Main Pool.

DOUGLAS COUNTY
16N, 9E, Camargo Twp.
3, NW NW NE. E. Paul Spicer #1 Barrick. LOC 9-2-52 WF.

EDGAR COUNTY
12N, 14W, Kansas Twp.
12, NE SW NE. Ernie Zink #3 Pinnell. D&A 8-12-52 TD 455' Pennsylvanian ss., top 240' Spd. 8-6-52 WN (Inclose Pool).

13N, 12W, Grandview Twp.
29, NE SW NW. L. Hamilton #1 Jones-Cline Comm. SD 925' 9-2-52 Spd. 6-25-52 WF.

13N, 13W, Buck Twp.
9, 690' from N. line, 600' from W. line, NE NE. W. W. Henigman #3-A Lola Bussart Comp. 9-2-52 IP 5 BOP TD 464' Pennsylvanian ss., top 444' Spd. 8-21-52 Shot 30 qts. Dudley Pool.

10, 940' from N. line, 330' from W. line, NE NE. Cecil H. Miller #1 Esther Wrigh D&A 8-12-52 TD 503' Pennsylvanian ss., top 412' Spd. 7-1-52 Dudley Pool.

14N, 13W, Shiloh Twp.
2, NW NE NE. M. L. Livengood #1 J. & W. P. Englum. SD 9-2-52 Spd. 11-26-51 WF.

EDWARDS COUNTY
1N, 10E, Shelby Twp.
8, SW SE NE. Calvert Drlg., Inc. #1 C. Worrell. D&A 8-10-52 TD 3296' Ste. Genevieve ls., top 3200' Spd. 8-9-52 Maple Grove Cons. Pool.

1N, 10E, Salem Twp.
13, SE NE NW. R. Workman #5 Luther. D&A 8-19-52 TD 2446' Waltersburg ss., top 2438' Spd. 8-1-52 Maple Grove East Pool.

1N, 10E, Shelby Twp.
22, SW NW SW. Arrington Drlg. Co. #1 A. Harris Comm. D&A 8-12-52 TD 3317' Ste Genevieve ls., top 3235' Spd. 7-19-52 WN (Samsville West Pool).

36, SW NW SW. Calvert Drlg., Inc. #1 Leigh. Drlg. 2275' 9-2-52 Spd. 8-27-52 WN (Bone Gap Cons. Pool).

2N, 10E, Shelby Twp.
35, SW NE NE. Calvert Drlg., Inc. #1 J. Densmore. Comp. 8-26-52 IP 55 BOP & 60 BW TD 3307' PB 3260' McClosky ls., top 3244' Spd. 7-26-52 Acidized 2000 gals. Parkersburg West Pool.

1S, 10E, Ellery Twp.
19, NW SE SW. F. J. Fleming Drlg. Co. #1 F. Brunnage. D&A 8-19-52 TD 3474' Ste. Genevieve ls., top 3336' Spd. 7-30-52 WN (Massilon South Pool).

EDWARDS COUNTY (Continued)

1S, 10E, Albion Twp.

21, NW SW NW. A. J. Slagter, Jr. #1 E. Bunting. D&A (CDU)*** 9-2-52 Spd. 8-12-52 WN (Massilon South Pool).

1S, 14W, Bone Gap Twp.

7, NW NW NE. George & Wrather #1 Gould-Ridens Comm. D&A 8-26-52 TD 2434' Waltersburg ss., top 2425' Spd. 8-14-52 WN (Bone Gap Consol. Pool).

18, 745' from N. line, 755' from E. line, NW SW. V. R. Gallagher #4 L. Smith. Comp. 8-5-52 IP 32 BOP TD 2317' Waltersburg ss., top 2312' Spd. 7-16-52 Bone Gap Cons. Pool.

18, NW SW SE. W. E. Witt & Dee Miller Drlg. #2 F. S. Roester. Comp. 8-26-52 IP 180 BOP TD 3095' PB 3070' Rosiclare ls., top 3054' Spd. 7-12-52 Acidized 1000 gals. Bone Gap Cons. Pool.

2S, 10E, Albion Twp.

13, NE NE SW. Morrison & Hall Drlg. Co. #1 O. Conover. D&A 8-26-52 TD 3243' Ste. Genevieve ls., top 3125' Spd. 8-4-52 Albion Cons. Pool.

13, NE NW NW. Noah Petroleum Co. #1 C. J. Biggers. D&A 8-26-52 TD 3208' Ste. Genevieve ls., top 3120' Spd. 8-5-52 Albion Cons. Pool.

2S, 10E, Dixon Twp.

27, SE SE SW. Herndon Drlg. Co. #1 B. Curtis. MIST 9-2-52 Spd. 8-12-52 WN (Ellery South Pool).

2S, 10E, Ellery Twp.

30, NW NE NW. Ill. Mid-Continent #1-A Dale Moore. Comp. 9-2-52 IP 60 BOP & 13 BW TD 3412' PB 3227' Aux Vases ss., top 3193' Spd. 7-25-52 Ellery Cons. Pool.

30, NW SW NE. Ill. Mid-Continent #1 C. Fisher "A". D&A 8-5-52 TD 3379' Ste. Genevieve ls., top 3245' Spd. 7-16-52 Ellery Consol. Pool.

30, NW NW NW. Ill. Mid-Continent #2 Chas. Fisher. Comp. 8-12-52 IP 62 BOP & 2 BW TD 3378' PB 3250' Aux Vases ss., top 3221' Spd. 6-21-52 Ellery Cons. Pool.

EFFINGHAM COUNTY

6N, 5E, Mason Twp.

23, SE NW SW. H. Luttrell #1 Bell. D&A 8-5-52 TD 2488' Ste. Genevieve ls., top 2419' Spd. 7-21-52 Mason Pool.

FAYETTE COUNTY

4N, 1W, Pope Twp.

16, NE SW NW. P. D. Todhunter #1 C. Belcher. D&A 9-2-52 TD 1390' Bethel ss., top 1382' Spd. 8-25-52 WN (Patoka West Pool).

7N, 3E, Avena Twp.

29, SW SE SW. Jarvis Bros. & Marcel B-2/Homan #15. Comp. 8-12-52 IP 5 BOP & 40 BW TD 1592' Cypress ss., top 1548' Spd. 7-10-52 Acidized 500 gals. Louden Pool.

*** Completion data unreported; will be given when available; not included in total completions for month.

FAYETTE COUNTY (Continued)

8N, 3E, Loudon Twp.

21, 330' from N. line, 725' from W. line, SE SW. Carter #G-4 H. Beck. Comp. 8-5-52 IP F 175,000 cu. ft. gas. TD 1101' Tar Springs ss., top 1095' Spd. 7-27-52 Louden Pool.

21, 330' from N. line, 595' from W. line, SW SE. Carter #G-3 M. E. Hogan. Comp. 8-5-52 IP F 132,000 cu. ft. gas TD 1116' Tar Springs ss., top 1109' Spd. 7-20-52 Louden Pool.

FRANKLIN COUNTY

5S, 1E, Goode Twp.

33, 330' from S. line, 990' from W. line, SE. C. E. Hair #1 Dora Piper. LOC 9-2-52 WN (Sesser Pool).

33, NW SW NW. G. H. Smith et al #1 J. W. Johnson. SD 2836' 9-2-52 Spd. 4-19-5? WF.

35, 330' from S. line, 460' from E. line, NW NE. C. E. Hair #1 Fee. Comp. 8-12-52 IP 20 BOP TD 4555' PB 4480' Devonian ls., top 4362' Spd. 5-29-52 Acidized 7000 gals. Sesser Pool.

35, 330' from N. line, 469' from E. line, NW NE. C. E. Hair #2 Fee. Comp. 8-26-52 IP 85 BOP & 5 BW TD 2810' PB 2668' Aux Vases ss., top 2654' Spd. 7-17-52 Acidized 5500 gals. Sesser Pool.

5S, 4E, Northern Twp.

9, SW SW SE. E. A. Obering #1 Webb. Comp. 8-19-52 IP 71 BOP TD 3227' PB 3103 Lower Ohara ls., top 3059' Spd. 7-8-52 Acidized 1000 gals. EXTENSION TO TAYLOR HILL POOL. REVIVES ABANDONED POOL.

7S, 2E, Denning Twp.

25, 375' from N. line, 455' from W. line, SE NE. Ross Bartmes #1-G Old Ben Coal. Comp. 9-2-52 IP 102 BOP TD 2860' PB 2770' Tar Springs ss., Lower Ohara ls Spd. 7-19-52 Acidized 3000 gals. West Frankfort Pool.

7S, 4E, Cave Twp.

13, NE SE SE. E. A. Doerr #1 B. Plasters. D&A 8-10-52 TD 3307' Ste. Genevieve ls., top 3214' Spd. 8-2-52 Cantrell South Pool.

GALLATIN COUNTY

7S, 10E, New Haven Twp.

31, SW NE NE. George S. Engle #1 J. H. Lightner. D&A 8-19-52 TD 2929' Ste. Genevieve ls., top 2778' Spd. 8-2-52 WN (Herald East Pool).

8S, 8E, North Fork Twp.

4, SW NW SE. Cullum & Lawhead #3 J. P. Colnon. Comp. 9-2-52 IP 4 BOP & 2 BW TD 360' Pennsylvanian ss., top 339' Spd. 5-9-52 Shot 100 qts. Omaha Pool.

8S, 9E, Ridgway Twp.

25, NW NW SW. Paul Mosebach #1 D. J. Maloney. D&A 8-19-52 TD 2657' Bethel ss. top 2610' Spd. 7-31-52 Inman West Cons. Pool.

26, SE NE NE. Ross Bartmes #1 J. J. Basinger et al. D&A 8-26-52 TD 2494' Cypress ss., top 2475' Spd. 8-20-52 Inman West Cons. Pool.

GALLATIN COUNTY (Continued)

8S, 9E, Ridgway Twp.

26, SE NW SW. N. V. Duncan #2 A. Drone. D&A 8-19-52 TD 2966' Ste. Genevieve ls., top 2808' Spd. 7-31-52 Inman West Cons. Pool.

26, 360' from S. line, 330' from E. line, NW SE. Howard & Howell #2-A M. Mills. Comp. 8-5-52 IP 52 BOP & 52 BW TD 2485' Cypress ss., top 2470' Spd. 6-13-52 Inman West Cons. Pool.

26, NE SE SW. Oil Management #2 E. Drone. Comp. 8-5-52 IP 40 BOP TD 2798' Cypress & Aux Vases ss. Spd. 7-1-52 Shot 60 qts. Inman West Cons. Pool.

26, NE SW SW. Oil Management et al #4 E. Drone. Comp. 8-12-52 IP 12 BOP TD 2795' PB 2495' Cypress ss., top 2472' Spd. 7-14-52 Shot 45 qts. Inman West Cons. Pool.

26, SE SW SW. Oil Management #5 C. Drone. D&A (SO) 8-26-52 TD 2805' Aux Vases ss., top 2782' Spd. 8-6-52 Inman West Cons. Pool.

26, NE SW SE. Skiles Oil Corp. #2 A. Maloney. D&A 8-26-52 TD 2790' Aux Vases ss., top 2770' Spd. 8-8-52 Inman West Cons. Pool.

27, NW SW NW. Calvert #1 J. B. Henderson. Comp. 9-2-52 IP 30 BOP & 2 BW TD 2511' Cypress ss., top 2474' Spd. 8-3-52 Shot 95 qts. EXTENSION TO INMAN WEST CONSOL. POOL.

28, SW NW NE. Calvert Drlg. Co. #1 L. Miner. D&A 8-5-52 TD 2896' Ste. Genevieve ls., top 2850' Spd. 7-21-52 WN (Inman West Cons. Pool).

34, NE NE NE. B. Kidd #2 J. Rider. D&A 8-26-52 TD 2850' Aux Vases ss., top 2780' Spd. 8-3-52 Inman West Cons. Pool.

34, NE NW NE. Nation Oil Co. #2 McCormick. Comp. 8-26-52 IP 17 BOP TD 2815' PB 2492' Cypress ss., top 2463' Spd. 7-13-52 Shot 80 qts. Inman West Cons. Pool.

8S, 10E, New Haven Twp.

9, NE SW NW. Clark & Clark #1 C. L. Hughes. Comp. 8-5-52 IP 7 BOP & 60 BW TD 2259' Hardinsburg ss., top 2241' Spd. 7-6-52 Shot 10 qts. Inman East Cons. Pool.

28, SW SE NE. Inland Producers #1 A. A. Pielemeier. Comp. 8-12-52 IP 55 BOP & 50 BW TD 2920' PB 2006' Waltersburg ss., top 1996' Spd. 6-30-52 Shot 20 qts. EXTENSION TO INMAN EAST CONS. POOL.

28, NW SW SE. McGuire-Vandenbark et al #1 Kurtz. D&A (CDU) 9-2-52 Spd. 8-12-52 Inman East Cons. Pool.

9S, 10E, Shawnee Twp.

21, 1650' from S. line, 1090' from W. line, E½ NW. G. L. Reasor #2 E. L. Henry et al. D&A 8-5-52 TD 2900' Ste. Genevieve ls., top 2748' Spd. 7-20-52 WN (Shawneetown North Pool).

23, NE NW NW. Ashoff-McGuire-Vandenbark #1 Logsden. Comp. 8-26-52 IP 50 BOP TD 2670' Aux Vases ss., top 2660' Spd. 7-22-52 Shot 40 qts. DISCOVERY WELL OF SHAWNEETOWN EAST POOL.

GALLATIN COUNTY (Continued)
9S, 10E, Shawnee Twp.
29, SW NW NE. T. A. Farrell #1 B. B. Pierson. LOC 9-2-52 WF.

HAMILTON COUNTY
4S, 6E, Crouch Twp.
1, NE NE SW. Ashland & Oil Management #1 B. K. Leach. Drlg. 1820' 9-2-52 Spd. 8-27-52 WN (Belle Prairie Pool).

4S, 7E, Beaver Creek Twp.
2, NW SW NW. C. E. Brehm #1 Birdie R. Gray Trustee. Drlg. 2420' 9-2-52 Spd. 8-19-52 WN (Bungay Consol. Pool).

3, SE SE SE. Texas Co. #1 C. Epperson. Comp. 8-19-52 IP 9 BOP TD 3469' PB 3430' McClosky ls., top 3406' Acidized 3000 gals. Spd. 7-2-52 EXTENSION TO BUNGAY CONS. POOL.

16, SE SE NW. W. Duncan #3 L. Walter. Comp. 8-26-52 IP 150 BOP TD 3267' Aux Vases ss., top 3259' Spd. 7-31-52 Bungay Cons. Pool.

29, SE SE NW. Ben Nation Oil Co. #1 S. I. Endicott. Tstg. 9-2-52 Spd. 7-26-52 WN (Bungay Cons. Pool).

5S, 5E, Knight Prairie Twp.
8, NW SW NE. Herndon Drlg. Co. #1 Brummet. D&A 8-12-52 TD 3452' Ste. Genevieve ls., top 3288' Spd. 7-25-52 WF.

15, 330' from S. line, 380' from E. line, SE SW. Davis & Hose #1 D. C. Mills. D&A 8-12-52 TD 2721' Tar Springs ss., top 2674' Spd. 7-23-52 WF.

25, NW NW NW. Frank W. Young #1 Harry Leslie. LOC 9-2-52 WN (Rural Hill North Pool).

5S, 7E, Crook Twp.
11, NE NE SE. Carter #1 W. T. Biggerstaff. D&A 8-12-52 TD 3564' St. Louis ls. top 3543' Spd. 7-22-52 WN (Thackeray Pool).

6S, 5E, Flannigan Twp.
28, NE SW SE. W. I. Lewis #2 R. Moore. D&A 8-12-52 TD 3270' Aux Vases ss., top 3233' Spd. 7-16-52 Flannigan Pool.

28, NE NW SE. Stewart Oil #3 J. A. Flannigan. Comp. 8-19-52 IP 170 BOP & 60 BW TD 3274' Aux Vases ss., top 3251' Spd. 7-11-52 Shot 60 qts. Flannigan Pool.

30, SW NW SE. George & Wrather #1 Lampley et al. Drlg. 2060' 9-2-52 Spd. 8-26-52 WN (Cantrell North Pool).

30, SW SE NW. George & Wrather #1 Shirley Hrs. D&A 8-5-52 TD 3363' Ste. Genevieve ls., top 3201' Spd. 7-11-52 WN (Cantrell North Pool).

6S, 6E, Twigg Twp.
3, NW SW SW. H. V. Spires et al #3 Flint. D&A 8-26-52 TD 3081' Aux Vases ss., top 3046' Spd. 8-8-52 Dale Consol. Pool.

HAMILTON COUNTY (Continued)

6S, 6E, Twigg Twp.

8, NW SE SE. Calvert Drlg., Inc. & W. Duncan #3 M. Cox. D&A 8-19-52 TD 3281' Ste. Genevieve ls., top 3135' Spd. 8-6-52 Dale Consol. Pool.

8, NW SW SE. Wm. Gruenerwald #1 W. Oglesby. D&A 8-19-52 TD 3284' Ste. Genevieve ls., top 3138' Spd. 8-2-52 Dale Cons. Pool.

20, SE NW NW. E. H. Kaufman #1 E. Harrison. SD 3325' 9-2-52 Spd. 6-17-52 WN (Dale Cons. Pool).

36, NE NW NE. Murphy Oil Co. #1 J. A. Johnson. D&A 8-26-52 TD 3350' Ste. Genevieve ls., top 3189' Spd. 8-11-52 WN (Walpole Pool).

7S, 5E, Flannigan Twp.

2, NE NW SW. George & Wrather & W. Duncan #1 T. Odle. D&A (SO) 8-12-52 TD 3426' Ste. Genevieve ls., top 3309' Spd. 7-24-52 Dale Cons. Pool.

HANCOCK COUNTY

4N, 5W, St. Marys Twp.

25, 950' from N. line, 595' from W. line, NW SE. Edgar White #1 O. T. Shelor. D&A 8-12-52 TD 517' Hoing ss., top 515' Spd. 8-1-52 WN (Colmar-Plymouth Pool).

HARDIN COUNTY

11S, 8E, West Monroe Twp.

30, NE NW SW. St. Joseph Lead Co. #1 H. Hamp, Jr. Drlg. 377' 9-2-52 Spd. 8-25-52 WF.

JACKSON COUNTY

8S, 2W, Somerset Twp.

21, NW NW SW. Richard L. Russell #1 McElvain. LOC 9-2-52 WF.

JASPER COUNTY

6N, 9E, Wade Twp.

10, SE NE NE. J. L. Black #1 C. C. Winterrowd. Comp. 8-12-52 IP 6 BOP & 25 BW TD 3017' McClosky ls., top 3010' Spd. 6-11-52 Acidized 2000 gals. Newton West Pool.

6N, 10E, Wade Twp.

4, N½ NW SE. P. A. Thomas, Jr. #1 Jacob Schissell. Comp. 8-19-52 IP 118 BOP & 7 BW TD 2779' PB 2735' McClosky ls., top 2712' Spd. 6-30-52 Acidized 4000 gals. Clay City Cons. Pool.

4, NE NE NW. Paul & N. Thomas #1 Society Sacred Heart. D&A 8-12-52 TD 2836' Ste. Genevieve ls., top 2714' Spd. 7-26-52 Clay City Cons. Pool.

7N, 14W, Hunt City Twp.

6, E½ SE SW. Murvin & Steber Drlg. Co. #1 O. Farley. D&A 8-19-52 TD 2186' Ste. Genevieve ls., top 2096' Spd. 8-8-52 WF.

7, NE NE NW. Murvin & Steber Drlg. Co. #1 R. Lindsay. D&A 8-19-52 TD 2185' Ste. Genevieve ls., top 2123' Spd. 8-1-52 WF.

JEFFERSON COUNTY

1S, 2E, Rome Twp.

9, NE SE SW. John R. Blythe #1 J. I. Cameron. Comp. 8-5-52 IP 2 BOP & 200 BW TD 1931' Bethel ss./ Spd. 7-1-52 Dix Pool.
top 1927'.

1S, 3E, Fields Twp.

16, SW SE SW. N. V. Duncan #1 A. Whitlock Comm. Comp. 8-19-52 IP 18 BOP & 1 B TD 2808' PB 2760' McClosky ls., top 2746' Spd. 7-19-52 Acidized 5500 gal Reservoir Pool.

21, SW NE NW. Cullum & Lawhead #2 Whitson. Comp. 9-2-52 IP 135 BOP TD 2741' McClosky ls., top 2713' Spd. 8-8-52 Acidized 500 gals., Reservoir Pool.

21, SW NW NE. N. V. Duncan #1 Jesse Green. D&A 8-19-52 TD 2808' Ste. Genevie ls., top 2617' Spd. 7-30-52 Reservoir Pool.

1S, 4E, Farrington Twp.

19, SW SE SE. N. V. Duncan #1 E. Cooper. D&A 8-5-52 TD 2890' Ste. Genevieve ls., top 2727' Spd. 7-22-52 Divide East Pool.

2S, 3E, Mt. Vernon Twp.

11, SE SW NW. C. E. Brehm #1 H. A. Harlow. D&A 8-5-52 TD 2905' Ste. Geneviev ls., top 2746' Spd. 7-26-52 WN (Divide South Pool).

3S, 1E, Blissville Twp.

1, 380' from S. line, 297' from W. line, NW NW. Magnolia Petroleum Co. #7 Euban Winesburgh. Comp. 9-2-52 IP 330 BOF TD 3751' PB 3675' Devonian ls., top 3663' Spd. 7-19-52 Woodlawn Pool.

3S, 2E, McClellan Twp.

1, NE NE SW. Murvin & Steber #1 William Quinn. D&A 8-19-52 TD 3336' St. Loui ls., top 2856' Spd. 7-18-52 WN (Williams Pool).

10, SE NE NE. Thomas S. Doran #1 Flanagan. Comp. 9-2-52 IP 52 BOP TD 2555' Aux Vases ss., top 2547' Spd. 8-13-52 Shot 10 qts. Williams Pool.

10, SE SW SE. Slivka & Son #2 J. W. Dare. D&A 8-5-52 TD 2735' Ste. Genevieve ls., top 2612' Spd. 7-17-52 Williams South Pool.

3S, 4E, Pendletown Twp.

7, SE NE NE. R. E. Thorpe #1 Creed et al. D&A 9-2-52 TD 3081' Ste. Genevieve ls., top 2999' Spd. 4-20-52 Lynchburg Pool.

JOHNSON COUNTY

13S, 4E, Grantsburg Twp.

25, SW SW SW. Ted Glass #1 J. L. Cummins. D&A 8-5-52 TD 1010' St. Louis ls., top 900' Spd. 6-25-52 WF.

KENDALL COUNTY

36N, 6E, Fox Twp.

32, 886' from S. line, 472' from W. line, NE. George L. Nelson #1 Nelson. SD 325' 9-2-52 Spd. 8-17-52 WF.

KNOX COUNTY
11N, 4E, Truro Twp.
27, SE N½ SW. L. J. Heller #1 Norman. Drlg. 325' 9-2-52 Spd. 7-22-52 WF.

LAWRENCE COUNTY
2N, 12W, Denison Twp.
11, C/W NE SW. Chas. Zanetis #3 Goff. D&A 8-12-52 TD 1240' Pennsylvanian ss., top 997' Spd. 7-24-52 Lawrence Pool.

11, 458' from N. line, 330' from W. line, NW SE. Kendall & Kendall #2 Green. Comp. 8-5-52 IP 15 BOP TD 1217' Pennsylvanian ss., top 760' Spd. 7-10-52 Lawrence Pool.

2N, 12W, Lukin Twp.
20, NE SW NE. Calvert Drlg. Co. #1 M. E. Dager. D&A 8-12-52 TD 2429' Ste. Genevieve ls., top 2360' Spd. 7-30-52 WN (Ruark Pool).

2N, 12W, Denison Twp.
22, NE SW NE. G. C. Schoonmaker #1 L. G. Freeman. PROD (CDU) 9-2-52 Spd. 7-6-52 Allendale Pool.

23, 380' from S. line, 1220' from W. line, SW SE. S. R. Nigh #7-B Spidel. Comp. 8-12-52 IP 3 BOP TD 1335' Pennsylvanian ss., top 1326' Spd. 7-5-52 Shot 50 qts. Allendale Pool.

2N, 13W, Lukin Twp.
1, SW SE SW. W. Duncan #1 H. Hardacre. Comp. 8-12-52 IP 110 BOP & 15 BW TD 2417' Cypress ss. & McClosky ls. Spd. 7-6-52 Acidized 9000 gals. Ruark West Cons. Pool. NEW PAY IN POOL - CYPRESS.

1, SE SW SW. W. Duncan #1 E. Stout et al. Comp. 8-26-52 IP 30 BOP TD 2417' McClosky ls./ Spd. 7-27-52 Acidized 4000 gals. Ruark West Cons. Pool.
top 2400'

11, NE SE NE. W. Duncan #1 J. Cunningham. D&A 8-26-52 TD 2493' Ste. Genevieve ls., top 2391' Spd. 8-6-52 Ruark West Cons. Pool.

12, SE NE SW. G. E. Bauer #1 C. Ott Comm. Comp. 8-26-52 IP 240 BOP TD 2446' Rosiclare ls., top 2391' Spd. 8-3-52 Acidized 300 gals. Ruark West Cons. Pool.

12, NW SE SW. Coy Oil Co. #4 Prout. Comp. 8-26-52 IP 75 BOP TD 2278' Bethel ss., top 2256' Spd. 8-2-52 Shot 105 qts. Ruark West Cons. Pool.

12, SE SW NW. W. Duncan #2 H. C. Albright. Comp. 8-19-52 IP 7 BOP & 6 BW TD 2451' McClosky ls., top 2420' Spd. 7-20-52 Acidized 6100 gals. Ruark West Cons. Pool.

12, SW SE NE. I. F. McCandlish #1 John L. Soden. D&A 8-12-52 TD 2400' Ste. Genevieve ls., top 2310' Spd. 7-18-52 Ruark West Cons. Pool.

13, SW SW NE. Cities Service Oil Co. #3 T. Thomas Beal Est. Comp. 8-19-52 IP 131 BOP TD 2477' PB 2336' Bethel ss., top 2226' Spd. 7-9-52 Ruark West Cons. Pool.

13, SE SE NW. Cities Service Oil Co. #1 T. Gaddy. Comp. 8-19-52 IP 31 BOP TD 2500' PB 2312' Bethel ss., top 2243' Spd. 6-26-52 Shot 50 qts. Acidized 2000 gals. Ruark West Cons. Pool.

LAWRENCE COUNTY (Continued)

2N, 13W, Lukin Twp.

13, SE NE NW. Coy Oil Co. #2 O. Siegle. Comp. 9-2-52 IP 60 BOP TD 2411' PB 2274' Bethel ss./ top 2203' Spd. 6-23-52 Ruark West Cons. Pool.

24, SE SW SE. Bury Drlg. Co. #1 Guy Schrader. D&A (CDU) 9-2-52 Spd. 7-16-52 WN (Ruark West Cons. Pool).

25, SW SW NE. Olds Oil Co. #1 J. Schrader. D&A (CDU) 9-2-52 Spd. 8-12-52 WN (Ruark West Cons. Pool).

3N, 11W, Lawrence Twp.

8, SE SE SW. W. Duncan #1 C. G. Breen. D&A (SO) 8-26-52 TD 1604' Cypress ss., top 1566' Spd. 8-13-52 Lawrence Pool.

3N, 11W, Allison Twp.

22, SE SE SE. J. L. Black #1 H. E. Coen. D&A 8-12-52 TD 1912' Ste. Genevieve ls., top 1811' Spd. 7-26-52 Beman Pool.

3N, 12W, Lawrence Twp.

13, SE SE SW. Davison Eng. Co. #1 Buchanan. D&A 8-5-52 TD 1867' Ste. Geneviev ls., top 1793' Spd. 7-5-52 Lawrence Pool.

13, NE NE SE. John Zanetis #1 Harvey Brunson. Comp. 8-26-52 IP 12 BOP TD 1861 PB 1576' Cypress ss., top 1541' Spd. 6-24-52 Shot 75 qts. Lawrence Pool.

15, 100' from S. line, 330' from E. line, NE SW. J. Zanetis #4 W. Gillespie Comm Comp. 8-5-52 IP 12 BOP & 16 BW TD 1852' PB 1800' McClosky ls., top 1778' Spd. 6-13-52 Acidized 3500 gals. Lawrence Pool.

3N, 12W, Denison Twp.

34, SE NW NW. D. S. Huddleston #1 Patton et al. Temp. Abd. 8-26-52 TD 100' Spd. 10-10-51 Lawrence Pool.

3N, 13W, Christy Twp.

23, NW NE SE. George & Wrather #1 Woodruff. Drlg. 1750' 9-2-52 Spd. 8-25-52 WN (Lawrence Pool).

4N, 13W, Petty Twp.

10, NW NE SW. Skiles Oil Corp. #1 H. I. Harbaugh. D&A 8-12-52 TD 2254' Ste. Genevieve ls., top 2157' Spd. 6-6-52 Lawrence Pool.

5N, 12W, Petty Twp.

29, SW NW NW. J. W. Rudy #1 Baldwin Hrs. D&A 8-19-52 TD 1810' Ste. Genevieve ls., top 1710' Spd. 8-6-52 WN (Lawrence Pool).

LOGAN COUNTY

18N, 3W, Elkhart Twp.

36, W½ SE NW. Herman C. Herring #1 Bryson-Higgins Comm. SD 717' 9-2-52 Spd. 2-25-52 WF.

MCDONOUGH COUNTY

5N, 4W, Tennessee Twp.

26, 330' from E. line, 0' from N. line, SW SW. Glenn Salmons #1 D. K. & Mabel Harrell. Drlg. 557' 9-2-52 Spd. 8-14-52 WF.

MCLEAN COUNTY
23N, 1E, Dale Twp.
4, 600' from N. line, 1232' from W. line, NW. R. B. Kintop #1 W. R. Johnson. LOC 9-2-52 WF.

MACOUPIN COUNTY
8N, 8W, Hillyard Twp.
15, 330' from S. line, 280' from W. line, SE. M. Mazzarino #3 Snedecker. D&A 9-2-52 TD 460' Pennsylvanian ss., top 452' Spd. 8-18-52 WF.

22, 625' from N. line, 330' from E. line, NW NE. M. Mazzarino #1-A Simmermaker. D&A 9-2-52 TD 505' Pennsylvanian ss., top 495' Spd. 8-20-52 WF.

MADISON COUNTY
5N, 6W, Alhambra Twp.
4, NW NE NW. Milton Smith #1 S. Sawyer. D&A 8-26-52 TD 700' Spd. 8-13-52 WN (Livingston South Pool).

6N, 5W, New Douglas Twp.
17, SE SE NW. C. P. Douglas #1 Hemann. D&A 8-26-52 TD 700' Pennsylvanian ss., top 571' Spd. 8-6-52 WF.

6N, 6W, Olive Twp.
27, 400' from N. line, 367' from E. line, SW NE. Bob Hatfield #3 Bloom. LOC 9-2-52 WN (Livingston East Pool).

28, NW NE SW. G. Zicos #5 J. A. Repovsch. Comp. 8-5-52 IP 7 BOP & 2 BW TD 537' Pennsylvanian ss., top 533' Spd. 7-18-52 Livingston South Pool.

30, 460' from N. line, 330' from E. line, NW NE. Joe Kesl, Jr. #5 C. H. Schlechte Comp. 8-19-52 IP 2 BOP & 5 BW TD 619' PB 547' Pennsylvanian ss., top 533' Spd. 7-11-52 Shot 3 qts. marbles. Livingston Pool.

6N, 8W, Moro Twp.
36, 515' from S. line, 170' from E. line, SE SE. A. T. Livermore #1 Jacob Buesser D&A 8-12-52 TD 510' Pennsylvanian ss., top 507' Spd. 7-29-52 WF.

MARION COUNTY
1N, 1E, Centralia Twp.
3, NE NE NE. Ivan White #1 C. Davis. Comp. 8-12-52 IP 145 BOP & 5 BW TD 3399' Silurian ls., top 3388' Spd. 7-5-52 Raccoon Lake Pool.

11, NW NW NW. C. E. Brehm #1 Snider Hrs. D&A 8-5-52 TD 3530' Devonian ls., top 3458' Spd. 7-11-52 Raccoon Lake Pool.

23, SW NE NW. Edgar White #1 Sanders Comm. D&A 8-26-52 TD 885' Spd. 8-2-52 WF.

29, SE NE NE. Lecklitner & Hoagland #1 Kell. D&A 8-19-52 TD 2173' Ste. Genevieve ls., top 2042' Spd. 7-11-52 WN (Wamac East Pool).

29, SW SW NE. J. T. Underwood #1 Stover. D&A 8-19-52 TD 883' Spd. 8-5-52 Wamac East Pool.

32, NE SW NW. Paul Kirkman #1 S. Copple. LOC 9-2-52 WN (Wamac East Pool).

MARION COUNTY (Continued)

1N, 2E, Raccoon Twp.

11, NE SE NW. Ervin & Bassett #1 Hawkins. D&A (SO) 8-26-52 TD 2255' Ste. Genevieve ls., top 2184' Spd. 7-7-52 Acidized 500 gals. WN (Salem Pool).

2N, 1E, Sandoval Twp.

32, SW NE SE. S. E. Mercer #1 Gibson. POP 9-2-52 Spd. 8-8-52 WN (Junction City Pool).

4N, 4E, Meacham Twp.

1, SE NW SE. Pure Oil Co. #1 H. L. Switzer. D&A 8-5-52 TD 2725' Ste. Genevieve Is., top 2592' Spd. 7-25-52 WF.

MONROE COUNTY

3S, 8W, Prairie du Long Twp.

2, 185' from N. line, 119' from E. line, NW SW. Jesse Ashby #1 A. Krehar. Fsg. 9-2-52 Spd. 7-15-52 WF.

MONTGOMERY COUNTY

8N, 4W, Hillsboro Twp.

25, SE SE NE. R. G. Lowry #1 T. Whitten. TD 1246' 9-2-52 Spd. 4-29-52 WF.

8N, 5W, South Litchfield Twp.

13, SE SE SE. O. A. Reed #1 George Husman. D&A 8-12-52 TD 652' Pennsylvanian ss., top 597' Spd. 8-3-52 WF.

10N, 4W, Raymond Twp.

10, 330' from S. line, 990' from W. line, NW. E. L. Wirth #1 Poggenpohl. Drlg. 1100' 9-2-52 Spd. 4-28-52 WN (Raymond East Pool).

11, NE SE NW. O. A. Reed #1 H. Wernsing. D&A 8-19-52 TD 622' Spd. 8-13-52 WN (Raymond East Pool).

21, SE SE SE. L. Marsch #1 A. Doyle. SD 250' 9-2-52 Spd. 8-19-52 WN (Raymond East Pool).

10N, 5W, Zanesville Twp.

2, NE NE SW. Sun Oil Co. #1 B. Fitzgerrell. D&A 8-5-52 TD 1979' Silurian ls., top 1972' Spd. 7-22-52 WN (Raymond Pool).

11N, 5W, Pitman Twp.

14, NW SW NE. Pure Oil Co. #1 H. Brockmeyer. D&A 9-2-52 TD 1976' Silurian ls., top 1940' Spd. 8-19-52 WF.

PERRY COUNTY

4S, 1W, Tamaroa Twp.

5, 330' from S. line, 380' from W. line, SW. E. M. Self #1 Schwind. D&A 8-12-52 TD 1317' Bethel ss., top 1302' Spd. 7-27-52 WF.

10, NE SW SE. Ted Glass #1 Stelmar. D&A 8-12-52 TD 1235' Cypress ss., top 1199' Spd. 8-4-52 WN (Tamaroa Pool).

14, 990' from S. line, 330' from E. line, SW. Ted Glass #8 Zmudzinski. Comp. 8-19-52 IP 20 BOP TD 1142' Cypress ss., top 1127' Spd. 7-15-52 Shot 11 qts. Tamaroa Pool.

PERRY COUNTY (Continued)

4S, 1W, Tamaroa Twp.
15, NE NE NE. George Zicos #1 H. C. Eater. D&A 8-12-52 TD 1343' Bethel ss., top 1331' Spd. 7-27-52 WN (Tamaroa Pool).

4S, 2W, Beaucoup Twp.
13, NW SE NE. Stephens #1 Bejma. D&A 8-26-52 TD 1337' Bethel ss., top 1307' Spd. 8-26-51 WF.

4S, 2W, Tamaroa Twp.
24, NW SW SE. Leo V. Horton #1 Felix Czerwinski. LOC 9-2-52 WF.

4S, 4W, Swanwick Twp.
24, SW SW NE. Kingwood Oil #1 Eimer Guenther. D&A (CDU) 9-2-52 Spd. 7-30-52 WN (Craig Pool).

5S, 4W, Cutler Twp.
25, NW NW SE. Jet Oil Co. #1 Schwarz. D&A (CDU) 9-2-52 Spd. 7-19-52 WF.

RANDOLPH COUNTY

4S, 5W, Tilden Twp.
8, 240' from N. line, 300' from E. line, SW. George & Wrather #1 Bauer Bros. D&A 8-12-52 TD 2325' Silurian ls., top 2176' Spd. 6-26-52 WN (Tilden Pool)

4S, 6W, Tilden Twp.
11, SW SW NE. Joe Vail & John Muth #1 Anna Stevenson. LOC 9-2-52 WF.

5S, 5W, Sparta Twp.
5, NE SE NW. M. L. Van Fossan #1 E. V. Fulton. D&A 8-5-52 TD 2315' Silurian ls., top 2252' Spd. 7-23-52 WN (Sparta Pool).

5S, 6W, Central Twp.
6, NE NW NE. Ralph Halbert et al #1 Hayer Bros. D&A 8-5-52 TD 1850' Silurian ls., top 1746' Spd. 7-19-52 WF.

RICHLAND COUNTY

2N, 9E, Decker Twp.
11, NE SW NE. Calvert Drlg., Inc. #1 G. W. Gallagher. D&A 8-12-52 TD 3213' Ste. Genevieve ls., top 3090' Spd. 7-26-52 WN (Calhoun Cons. Pool).

2N, 10E, Madison Twp.
7, NW NW SE. Calvert Drlg., Inc. #1 Bowen-Wyatt Comm. Comp. 8-19-52 IP 1 BOP & 42 BW TD 3139' Rosiclare ls., top 3122' Spd. 7-22-52 Acidized 2000 gals. Calhoun Cons. Pool.

3N, 10E, Olney Twp.
8, SW NE SW. Sam Tipps #1 Fee. WOC 9-2-52 Spd. 8-31-52 WN (Olney South Pool).

9, SW SW NE. Sun Drlg. Co. #1 J. Marsh. Comp. 8-19-52 IP 336 BOP & 25 BW TD 3098' PB 3095' Rosiclare & McClosky ls. Spd. 7-19-52 Acidized 3000 gals. Olney South Pool.

9, N½ SW NE. Sun Drlg. Co. #2 J. Marsh. Comp. 9-2-52 IP 235 BOP & 5 BW TD 3112' Rosiclare & McClosky ls. Spd. 8-7-52 Acidized 7500 gals. Olney South Pool.

RICHLAND COUNTY (Continued)

3N, 10E, Olney Twp.

10, SW NW SW. Perry Fulk #1 A. Brashear. D&A 8-12-52 TD 3200' Ste. Genevieve ls., top 3079' Spd. 7-24-52 Olney South Pool.

5N, 10E, Preston Twp.

28, NW NW SE. Calvert Drlg., Inc. #1 Craig. D&A 9-2-52 TD 2951' Ste. Genevieve ls., top 2848' Spd. 8-21-52 Clay City Cons. Pool.

33, NW SW NE. Bell Bros. #1 K. Kermicle et al "B". Comp. 9-2-52 IP 95 BOP & 3 BW TD 2915' McClosky ls., top 2897' Spd. 8-9-52 Acidized 2000 gals. Clay City Cons. Pool.

33, SE SE NW. Bell Bros. #1 D. Young. Comp. 8-26-52 IP 144 BOP TD 2915' McClosky ls., top 2905' Spd. 7-30-52 Acidized 1000 gals. EXTENSION TO CLAY CITY CONSOL. POOL.

ST. CLAIR COUNTY

1S, 8W, Smithton Twp.

28, NE NE SW. J. W. Jaskey #1 M. Keeser. D&A (CDU) 9-2-52 Spd. 8-18-52 WF.

1S, 9W, Millstadt Twp.

4, NW SE SW. J. W. Jaskey #1 Hankammer. LOC 9-2-52 WF.

SALINE COUNTY

7S, 6E, Long Branch Twp.

35, SW SE NW. Boling-LeVine-Yabrove #1 J. H. Massey et al. Drlg. 3038' 9-2-52 Spd. 8-13-52 WF.

8S, 7E, Eldorado Twp.

7, 813' from N. line, 477' from W. line, NW SE. R. P. Henning #1 C. Barrett. LOC 9-2-52 WN (Eldorado Pool).

SANGAMON COUNTY

15N, 7W, Island Grove Twp.

15, NE SW SW. Gerhardt & Gerhardt #1 John Puls. D&A 8-26-52 TD 1450' Devonian ls., top 1265' Spd. 6-19-52 WF.

SHELBY COUNTY

9N, 4E, Holland Twp.

17, NE NW SE. R. J. Heathcock #1 L. & G. Hundertpfund. D&A 8-19-52 TD 1888' Ste. Genevieve ls., top 1843' Spd. 8-5-52 WF.

13N, 2E, Flat Branch Twp.

21, SW SE SW. Louis Marsch #1 W. F. Wooters. D&A 8-12-52 TD 510' Spd. 7-24-52 WF.

14N, 2E, Moweaqua Twp.

35, SE SW SW. E. Landon #1 N. W. Stewart Est. Csg. 9-2-52 Spd. 1-10-52 WF.

TAZEWELL COUNTY

26N, 3W, Washington Twp.

5, 6' from S. line, 356' from E. line, SE. J. Dietrich & S. Baumann #1 T. O. Short. SD 640' 9-2-52 Spd. 5-24-49 WF.

WABASH COUNTY

1N, 12W, Wabash Twp.
4, 330' from N. line, 400' from E. line, NW NE. T. E. Garvin #1 F. Price. D&A 8-26-52 TD 1562' Pennsylvanian ss., top 1301' Spd. 6-14-52 Allendale Pool.

1N, 12W, Friendsville Twp.
7, SW SW NE. George & Wrather #1 Akin-Leek. D&A (SO) 8-26-52 TD 2476' Ste. Genevieve ls., top 2364' Spd. 7-21-52 Shot 30 qts. Allendale Pool.

1N, 12W, Wabash Twp.
32, NE NE SE. George & Wrather #3 R. G. Johnson. D&A 8-19-52 TD 2382' Ste. Genevieve ls., top 2289' Spd. 8-3-52 Mt. Carmel Pool.

1N, 13W, Friendsville Twp.
24, NW SE NE. Calvert Drlg. Corp. #1 Goodart. D&A (SO) 8-26-52 TD 2501' Ste. Genevieve ls., top 2409' Spd. 8-7-52 Allendale Pool.

1S, 12W, Mt. Carmel Twp.
7, 300' from S. line, 330' from W. line, SE SW. Skiles Oil Corp. #8-A Chapman. Comp. 9-2-52 IP 65 BOP TD 1810' Tar Springs ss., top 1793' Spd. 8-14-52 Shot 30 qts. Mt. Carmel Pool.

18, 630' from N. line, 330' from W. line, SW SE. H. Lovelace #3 P. H. Kolb. Comp. 8-19-52 IP 30 BOP & 7 BW TD 2095' PB 2078' Cypress ss., top 2058' Spd. 2-22-52 Shot 40 qts. Mt. Carmel Pool.

18, 990' from S. line, 1056' from W. line, SW SE. Shell Oil Co. #11 P. F. Hein. D&A (SO) 8-26-52 TD 2047' Cypress ss., top 2036' Spd. 7-30-52 Shot 12 qts. Mt. Carmel Pool.

1S, 13W, Mt. Carmel Twp.
13, NE SW SW. R. Halbert #1 E. M. Chapman. D&A 8-26-52 TD 2619' Ste. Genevieve ls., top 2536' Spd. 8-12-52 New Harmony Cons. Pool.

36, SE SE NE. George S. Engle #1 Paul Hilbert. D&A 8-26-52 TD 2622' Ste. Genevieve ls., top 2537' Spd. 8-12-52 WN (Mt. Carmel Pool).

1S, 14W, Bellmont Twp.
14, NE NW SE. Hayes Drlg. Co. #1 Anna Ankenbrandt. Comp. 8-12-52 IP 65 BOP TD 2991' PB 2907' Lower Ohara ls., top 2898' Spd. 6-17-52 Acidized 4000 gals. EXTENSION TO LEXINGTON NORTH POOL.

1S, 14W, Bellmont Twp.
14, SW NE SE. Hayes Drlg. Co. et al #1 W. H. Ankenbrandt. D&A 9-2-52 TD 2946' Ste. Genevieve ls., top 2863' Spd. 8-9-52 Lexington North Pool.

2S, 14W, Compton Twp.
1, 330' from S. line, 430' from W. line, NW NW. George & Wrather #5 Brian. Comp. 8-5-52 IP 50 BOP TD 2600' Cypress ss., top 2579' Spd. 7-2-52 Shot 40 qts. Browns East Pool.

WASHINGTON COUNTY

1S, 4W, Okawville Twp.
15, SW SW NE. E. A. Obering #1 T. Holle. D&A 8-19-52 TD 2603' Silurian ls., top 2452' Spd. 7-28-52 Okawville Pool.

WASHINGTON COUNTY (Continued)

1S, 4W, Okawville Twp.

16, SW SW NE. Joe Reznik #1 W. A. Moehle. Drlg. 1516' 9-2-52 Spd. 8-14-52 WN (Okawville Pool).

2S, 2W, Beaucoup Twp.

34, NW SW NW. E. A. Obering #2 Gilbert. Comp. 8-12-52 IP 3 BOP TD 1457' Bethel ss., top 1454' Spd. 7-12-52 Shot 5 qts. Beaucoup South Pool.

2S, 3W, Nashville Twp.

13, 440' from S. line, 220' from E. line, SW NE. John Beadleston #1 J. Mozelewski D&A 8-26-52 TD 1471' Bethel ss., top 1412' Spd. 8-15-52 WF.

3S, 1W, Dubois Twp.

16, 330' from N. line, 370' from E. line, SE SW. M. Mazzarino #1 Jablonski. D&A 8-5-52 TD 1430' Bethel ss., top 1415' Spd. 5-28-52 WN (Dubois Pool).

3S, 2W, Bolo Twp.

21, NE SE NE. E. A. Obering #1 Kitowski. Drlg. 2870' 9-2-52 Spd. 8-14-52 WF.

3S, 4W, Oakdale Twp.

20, NE NE SE. W. J. McGlasson #1 Freder King. D&A 8-26-52 TD 2485' Silurian ls., top 2359' Spd. 8-5-52 WN (McKinley Pool).

WAYNE COUNTY

1N, 5E, Orchard Twp.

30, NW SW SE. Don Baines #2 Keen. LOC 9-2-52 WN (Orchardville Pool).

1N, 7E, Bedford Twp.

23, NW NE SE. N. V. Duncan #1 Billington. Comp. 8-19-52 IP 18 BOP & 8 BW TD 3217' PB 3168' McClosky ls., top 3149' Spd. 7-17-52 Acidized 1000 gals. Clay City Cons. Pool.

23, SW SE NE. N. V. Duncan #1 O. A. Towns. Comp. 8-26-52 IP 11 BOP & 12 BW TD 3154' McClosky ls., top 3149' Spd. 8-1-52 Acidized 3000 gals. Clay City Cons. Pool.

33, NE SW SE. Slagter #3 Cravens. Comp. 8-5-52 IP 68 BOP & 50 BW TD 3231' McClosky ls., top 3177' Spd. 4-18-52 Clay City Cons. Pool.

1N, 8E, Elm River Twp.

26, NW SW NE. Don Slape #1 James Enlow - L. Carter Comm. D&A 9-2-52 TD 3150' Ste. Genevieve ls., top 3032' Spd. 8-20-52 Clay City Cons. Pool.

27, SE SE NE. D. Slape #2 Best. Comp. 8-19-52 IP 39 BOP TD 2977' Aux Vases ss., top 2970' Spd. 6-17-52 Clay City Cons. Pool.

2N, 6E, Keith Twp.

21, 330' from S. line, 660' from E. line, SE NW. George & Wrather #1 Bosley-Pedlow-McGrew. D&A 8-19-52 TD 3209' Ste. Genevieve ls., top 3054' Spd. 6-7-52 Zenith North Pool.

33, SE SE SW. Tuley & Carter #1 F. S. Heeb et al. D&A 8-26-52 TD 3225' Ste. Genevieve ls., top 3132' Spd. 8-14-52 WN (Johnsonville North Pool).

WAYNE COUNTY (Continued)

2N, 7E, Keith Twp.

25, SE NE NW. Carl Robinson #2 G. H. Bissey. D&A 8-26-52 TD 3072' Ste. Genevieve ls., top 2989' Spd. 8-12-52 Clay City Consol. Pool.

25, SW SW NE. J. W. Steele #1 Zimmerman Cons. Comp. 8-26-52 IP 140 BOP & 7 BW TD 3080' Aux Vases ss. & McClosky ls. Spd. 7-25-52 Acidized 6000 gals. Clay City Cons. Pool.

28, 330' from S. line, 345' from W. line, SW NW. R. C. Halbert #1 Cisne. Comp. 8-12-52 IP 146 BOP TD 3189' PB 3160' McClosky ls., top 3126' Spd. 7-9-52 Acidized 2000 gals. DISCOVERY WELL OF RINARD NORTH POOL.

28, 330' from N. line, 380' from W. line, SW NW. Indiana Farm Bureau #1-A A. Phillips. Comp. 8-26-52 IP 104 BOP & 5 BW TD 3206' McClosky ls., top 3134' Spd. 7-29-52 Acidized 2000 gals. Rinard North Pool.

28, NW SE NW. Milton Smith #1 C. Cisne. D&A (CDU) 9-2-52 Spd. 8-12-52 Rinard North Pool.

28, NW NW SW. Superior #1 R. W. Chaney. D&A 8-26-52 TD 3151' Ste. Genevieve ls., top 3100' Spd. 8-15-52 Rinard North Pool.

29, NE NE SE. Superior Oil #1 Addie Ray. Comp. 8-26-52 IP 365 BOP TD 3142' McClosky ls., top 3134' Spd. 8-1-52 Rinard North Pool.

1S, 5E, Hickory Hill Twp.

29, SW SW NE. N. V. & W. Duncan #3 Braddy Comm. Comp. 8-19-52 IP 15 BOP & 7 BW TD 2991' Aux Vases ss., top 2958' Spd. 7-8-52 Shot 40 qts. Keenville Pool.

1S, 6E, Berry Twp.

1, NE NE SW. Continental Drlg. Co. #1 R. G. Hilliard. Comp. 8-12-52 IP 45 BOP TD 3288' PB 3198' Rosiclare ls., top 3180' Spd. 7-9-52 Acidized 3000 gals. Johnsonville Cons. Pool.

17, 330' from S. line, 345' from W. line, NW SE. Chris Pearson #1-A L. A. Manaham Comp. 8-5-52 IP 84 BOP TD 3193' Lower Ohara & McClosky ls. Spd. 7-4-52 Acidized 8000 gals. Johnsonville Cons. Pool.

1S, 7E, Lamard Twp.

33, SE SE SW. Floyd & Henson #1 Lot Henson. D&A 9-2-52 TD 3332' Ste. Genevieve ls., top 3198' Spd. 8-18-52 Clay City Cons. Pool.

1S, 8E, Jasper Twp.

7, NW NE NE. Raymond Abner #2 J. Farris. D&A 9-2-52 TD 3260' Ste. Genevieve ls., top 3092' Spd. 8-10-52 Clay City Cons. Pool.

16, SE SE NW. J. W. Steele #1 O. E. Borah. Comp. 8-5-52 IP 31 BOP & 7 BW TD 3270' PB 3136' Aux Vases ss., top 3104' Spd. 6-24-52 Shot 140 qts. Clay City Cons. Pool.

26, SW NE SW. Sam Tipps #1 J. P. Adams. D&A 8-19-52 TD 3252' Ste. Genevieve ls., top 3157' Spd. 7-31-52 Clay City Cons. Pool.

WAYNE COUNTY (Continued)

1S, 8E, Jasper Twp.

27, SE SW SE. Midland Oil Development #1 Ellis. Comp. 8-26-52 IP 75 BOP TD 3137' Aux Vases ss., top 3122' Spd. 7-9-52 Shot 40 qts. Clay City Cons. Pool.

34, NE NW NE. Wayne Misener Drlg. #1 E. Ellis. D&A (CDU) 9-2-52 Spd. 7-31-52 Clay City Cons. Pool.

35, NW NW NW. Illinois Mid-Continent #1 H. M. Green. Comp. 9-2-52 IP 90 BOP & 5 BW TD 3300' PB 3280' Aux Vases ss. & McClosky ls. Spd. 7-15-52 Acidized 1000 gals. Clay City Cons. Pool.

1S, 9E, Massilon Twp.

8, SW SE NE. A. J. Slagter, Jr. #1 B. Moats. Drlg. 891' 9-2-52 Spd. 8-28-52 WN (Locust Grove Pool).

16, SW NW NE. Collins Bros. #1 W. G. Hart. D&A 8-19-52 TD 3465' Ste. Genevieve ls., top 3348' Spd. 8-3-51 WF.

22, NE SW SE. Collins Bros. #1 Pierce-Smith Comm. D&A (CDU) 9-2-52 Spd. 8-5-52 WN (Half Moon Pool).

28, C W½ NE SE. Collins Bros. #2 Alfred. D&A 9-2-52 TD 3396' Ste. Genevieve ls., top 3262' Spd. 10-21-51 Half Moon Pool.

28, C N½ SW SE. Collins Bros. #2 Mabee Comm. Comp. 9-2-52 IP 52 BOP TD 3298' Rosiclare ls., top 3290' Spd. 8-15-51 Acidized 4000 gals. Half Moon Pool.

28, SE SW NW. Collins Bros. #1 Schantz Hrs. D&A 8-5-52 TD 3385' Ste. Genevieve ls., top 3252' Spd. 6-12-51 WN (Half Moon Pool).

34, NW SW NW. Collins Bros. #1 J. Mounts. Comp. 9-2-52 IP 35 BOP TD 3313' Lower Ohara ls., top 3258' Spd. 8-15-51 Acidized 3500 gals. Half Moon Pool.

2S, 5E, Four Mile Twp.

13, NE SW NE. Robinson & Puckett #1 Willeman. D&A 8-5-52 TD 3284' Ste. Genevieve ls., top 3169' Spd. 7-24-52 WF.

2S, 7E, Big Mound Twp.

2, W½ NE SW. E. W. Herchenroder - C. H. Edelmann #1 P. Carter. D&A 8-5-52 TD 3281' Ste. Genevieve ls., top 3186' Spd. 7-23-52 Clay City Cons. Pool.

2S, 9E, Leech Twp.

14, NW NW NE. Indiana Farm Bureau #2 R. L. Fortner. D&A (CDU) 9-2-52 Spd. 8-20-52 Ellery Consol. Pool.

14, NW NE NE. Indiana Farm Bureau #1 Woods Comm. D&A 8-12-52 TD 3556' St. Louis ls., top 3542' Spd. 7-12-52 Ellery Cons. Pool.

25, SE NW NE. Illinois Mid-Continent Petroleum Co. #1 N. Piercy. Comp. 8-26-52 IP 175 BOP TD 3465' McClosky ls., top 3440' Spd. 7-4-52 Acidized 1000 gals. Ellery Cons. Pool.

WAYNE COUNTY (Continued)

2S, 9E, Leech Twp.

26, SW SE NE. Mutual Oil & Gas Co. #1 E. Mann. Comp. 8-5-52 IP 42 BOP & 5 BW TD 3231' Bethel & Aux Vases ss. Spd. 6-18-52 Ellery Consol. Pool.

36, NW NW NW. Texas Co. #1 J. M. Allison. D&A 8-26-52 TD 3457' St. Louis ls., top 3393' Spd. 8-5-52 Ellery Consol. Pool.

3S, 9E, Leech Twp.

11, SW SW NE. C. E. Brehm #1 C. E. Smith. D&A 8-26-52 TD 3456' Ste. Genevieve ls., top 3298' Spd. 8-9-52 WN (Goldengate East Pool).

WHITE COUNTY

3S, 9E, Burnt Prairie Twp.

27, NE NW SW. Stewart Oil Co. #1 Ridenour. D&A (SO) 8-12-52 TD 3480' Ste. Genevieve ls., top 3333' Spd. 7-23-51 Goldengate Cons. Pool.

3S, 10E, Gray Twp.

22, NE SE SE. P. C. Wall #1 H. Robinson. D&A (CDU) 9-2-52 Spd. 8-6-52 Albion Cons. Pool.

23, NW NW SW. Harry Balch #A-1 C. Brown. D&A 8-26-52 TD 1955' Pennsylvanian ss., top 1947' Spd. 8-5-52 Albion Cons. Pool.

23, SW SW SW. Burr Lambert #4 H. C. Robinson. Comp. 9-2-52 IP 36 BOP TD 2556' Tar Springs ss., top 2460' Spd. 8-5-52 Albion Cons. Pool.

26, NW NW NE. R. W. Southard #1 Tallman. Comp. 8-12-52 IP 230 BOP TD 3215' PB 2958' Bethel & Cypress ss. Spd. 4-28-52 Acidized 1700 gals. Albion Cons. Pool.

27, NE SW NE. Concho Petroleum Co. #3 A. J. Robinson et al. D&A 8-12-52 TD 2893' Spd. 8-4-52 Albion Cons. Pool.

4S, 8E, Mill Shoals Twp.

18, NE SW SE. B. McGregor #1 D. D. Hon. SD 3495' 9-2-52 Spd. 11-21-51 WN (Bungay Cons. Pool).

4S, 9E, Burnt Prairie Twp.

1, NE NE SW. Q. B. Mitchell #1 Tate-Savage Comm. D&A (CDU) 9-2-52 Spd. 7-29-52 Centerville Pool.

1, NE NW SW. Q. B. Mitchell #1 Williams Hrs. PROD (CDU) 9-2-52 Spd. 7-11-52 Centerville Pool.

1, SW SW NE. Sun Oil Co. #1 A. Brown "B". D&A 8-5-52 TD 3444' Ste. Genevieve ls., top 3278' Spd. 7-15-52 Centerville Pool.

3, NE NE NE. N. V. Duncan #2 Vaupel. Comp. 8-26-52 IP 30 BOP & 41 BW TD 3486' PB 3340' Aux Vases ss., top 3324' Spd. 7-12-52 Goldengate Cons. Pool.

12, SW NW NE. B. B. Lesh #1 J. P. Jones. MIRT 9-2-52 WN (Centerville Pool).

21, NW SE SW. E. A. Obering #1 D. Morrill. Drlg. 2600' 9-2-52 Spd. 8-23-52 WF.

WHITE COUNTY (Continued)

4S, 9E, Burnt Prairie Twp.

25, SW NE SW. Taylor & Schumacher #2 W. Rebstock. D&A (SO) 8-26-52 TD 3317' Ste. Genevieve ls., top 3206' Spd. 7-6-52 Sumpter Pool.

27, NW NE SW. W. L. Griffith #1 Pfister et al. WOC 9-2-52 Spd. 8-30-52 WN (Sumpter Pool).

29, NE NW SE. C. E. Brehm #1 Stocke. D&A 8-12-52 TD 3425' St. Louis ls., top 3401' Spd. 8-4-52 WF.

4S, 10E, Phillips Twp.

18, SW SW SE. Fox & Fox #1 Barbee. Comp. 8-19-52 IP 117 BOP & 1 BW TD 3109' Cypress & Aux Vases ss. Spd. 7-11-52 Shot 20 qts. Centerville East Pool.

29, NE SE SW. George & Wrather - Illinois Mid-Continent #2 Corcoran. D&A 8-26-52 TD 2845' Cypress ss., top 2806' Spd. 8-18-52 Sumpter East Pool.

32, SW NE NW. George & Wrather #1 Ramming et al Comm. Comp. 8-5-52 IP 70 BOP TD 3027' Aux Vases ss., top 3019' Spd. 7-2-52 Sumpter East Pool.

4S, 14W, Phillips Twp.

32, SW SE NE. V. R. Gallagher #2 C. Kern. Comp. 8-26-52 IP 90 BOP TD 2256' Tar Springs ss., top 2214' Spd. 7-23-52 Shot 50 qts. New Harmony Cons. Pool

32, 469' from N. line, 330' from W. line, NE SE. Sun Oil #3 E. Greathouse "B". Comp. 9-2-52 IP 10 BOP TD 2260' Tar Springs ss., top 2230' Spd. 7-30-52 Shot 20 qts. New Harmony Cons. Pool.

5S, 8E, Enfield Twp.

9, NE NE NE. E. A. Obering #1 Ramsey. D&A 8-19-52 TD 3571' St. Louis ls., top 3564' Spd. 7-29-52 WF.

13, NE SW SE. A. J. Slagter, Jr. #1 E. A. Pyle. D&A 8-5-52 TD 3275' Ste. Genevieve ls., top 3117' Spd. 6-18-52 WN (Trumbull Pool).

20, NW NW NE. George & Wrather #1-A B. Williams. D&A 8-5-52 TD 3555' St. Louis ls., top 3538' Spd. 7-22-52 WN (Enfield Pool).

33, SW NE NW. M. Holt #1 Abba. D&A (SO) 8-12-52 TD 3483' Ste. Genevieve ls., top 3360' Spd. 6-18-52 WN (Enfield Pool).

36, NE SW NE. B. M. Heath #1 J. Silliman. D&A 9-2-52 TD 2850' Cypress ss., top 2836' Spd. 8-18-52 Stokes-Brownsville Pool.

5S, 9E, Carmi Twp.

24, NW NW SE. Deep Rock Oil #1 Vaught "A". Comp. 8-5-52 IP 16 BOP & 38 BW TD 3255' PB 2816' Cypress ss., top 2796' Spd. 5-31-52 Acidized 1000 gals. EXTENSION TO CARMI POOL.

36, SW NW NW. J. D. Turner et al #1 H. R. Bradley. D&A 8-12-52 TD 3244' Ste. Genevieve ls., top 3078' Spd. 7-29-52 WN (Storms Pool).

WHITE COUNTY (Continued)

5S, 10E, Hawthorne Twp.

3, SW NW SE. Paco Petroleum Co. #1 Rudolph. D&A 8-19-52 TD 3229' Ste. Genevieve ls., top 3084' Spd. 7-23-52 WN (Phillipstown South Pool).

29, SW NE SE. C. E. Brehm #1 Hanna-Pearce "A". D&A (CDU) 9-2-52 Spd. 8-20-52 Epworth Cons. Pool.

31, SW NE NE. Oil Management, Inc. #1 Ferguson. D&A 8-5-52 TD 3048' Aux Vases ss., top 3028' Spd. 7-26-52 Epworth Cons. Pool.

32, NE NW NW. Burr Lambert #1 Calvert. D&A (CDU) 9-2-52 Spd. 8-16-52 Epworth Consol. Pool.

5S, 11E, Hawthorne Twp.

30, SW SW SW. Noah Petroleum Co. #1 F. Roser. D&A (SO) 8-5-52 TD 3079' Ste. Genevieve ls., top 2938' Spd. 7-23-52 WN (Maunie North Pool).

5S, 14W, Hawthorne Twp.

20, SW SW SE. Inland Prod. Co. #1 Alford. D&A 8-26-52 TD 3192' Ste. Genevieve ls., top 3069' Spd. 8-5-52 New Harmony South Pool.

21, 330' from N. line, 690' from W. line, SW NE. B. M. Heath #5 E. H. Morris. Comp. 8-5-52 IP 40 BOP TD 2278' Tar Springs ss., top 2253' Spd. 7-5-52 Bend Pool.

21, 600' from S. line, 595' from E. line, SW NE. B. M. Heath #8 E. H. Morris. Comp. 8-12-52 IP 35 BOP TD 2279' Tar Springs ss., top 2274' Spd. 7-28-52 Shot 20 qts. Bend Pool.

6S, 9E, Heralds Prairie Twp.

28, NW NW SW. Oil Management, Inc. #1 M. G. Austin. D&A (CDU) 9-2-52 Spd. 8-14-52 WN (Herald Pool).

33, SE SW NW. M. Holt #1 E. Weasel. Comp. 8-12-52 IP 16 BOP & 12 BW TD 2465' Waltersburg ss., top 2431' Spd. 5-11-52 Shot 40 qts. Herald Pool.

34, NE SE SE. A. J. Slagter, Jr. #1 Hoy. Comp. 8-5-52 IP 80 BOP TD 2645' Cypress ss., top 2631' Spd. 6-7-52 Shot 30 qts. Herald Pool.

6S, 10E, Emma Twp.

27, NE SW SW. Ashland & Turner #2 C. A. Jones. D&A 9-2-52 TD 2301' Vienna ls., top 2275' Spd. 8-20-52 Concord Pool.

28, SE NE SE. Ashland & Turner #2 Hankins-Bohleber. Comp. 8-5-52 IP 60 BOP TD 2294' Tar Springs ss., top 2285' Spd. 7-11-52 Shot 20 qts. Concord Pool.

7S, 8E, Indian Creek Twp.

10, NW NE SW. Clark & Clark #1 S. C. Campbell "B". D&A 8-5-52 TD 2779' Barlow ls., top 2708' Spd. 7-14-52 Roland Pool.

10, 332' from N. line, 390' from W. line, NE SW. Clark & Clark #2 S. C. Campbell "B". D&A 8-5-52 TD 1233' Pennsylvanian ss., top 1222' Spd. 7-29-52 Roland Pool.

WHITE COUNTY (Continued)
7S, 9E, Heralds Prairie Twp.
3, NE NE SE. W. C. McBride #3 Aud. Comp. 8-26-52 IP F 3,250,000 cu. ft. gas TD 763' PB 723' Pennsylvanian ss., top 699' Spd. 8-5-52 Herald Pool.

8, NW NW SE. Miami Oper. Co. #4 J. Sutton. D&A (SO) 8-19-52 TD 2845' Paint Creek ss., top 2819' Spd. 7-27-52 Herald Pool.

10, SE SW NE. Mack Holt #1 Weas. D&A (SO) 8-12-52 TD 3044' Ste. Genevieve ls., top 2940' Spd. 5-26-52 Shot 40 qts. Acidized 2500 gals. Herald Pool.

16, NW NE NW. E. F. Moran, Inc. & Atlas Drlg. #1 D. A. Braynt. D&A (CDU) 9-2-52 Spd. 8-19-52 Herald Pool.

WHITESIDE COUNTY
19N, 4E, Portland Twp.
22, 330' from N. line, 328' from W. line, NE NW. E. L. Wirth #1 Hannis. Temp. Abd. 8-5-52 TD 1551' Trempealeau ls., top 1520' Spd. 1-31-52 WF.

OLD WELLS REWORKED

CHRISTIAN COUNTY
13N, 1E, Prairieton Twp.
3, SW SW NE. Collins Bros. #1 Zindell. Comp. 8-5-52 IP 32 BOP & 13 BW TD 2323' Devonian ls., top 2286' Acidized 4500 gals. Assumption North Pool. Formerly D&A.

15, E½ NE SW. M. L. Livengood #2 Ralph Jones. Comp. 8-12-52 IP 7 BOP TD 2338' PB 2327' Devonian ls. Shot 35 qts. Assumption North Pool. Formerly a producer.

CLAY COUNTY
3N, 8E, Clay Twp.
34, NE NW SW. Partlow & Cochonour #1 A. L. Moseley. Comp. 8-19-52 IP 8 BOP TD 3007' PB 2636' McClosky ls. Clay City Consol. Pool. Formerly a producer.

4N, 7E, Hoosier Twp.
36, NE SE SE. Guard Marvin et al (Was C. E. Skiles) #1 Kenley. RURT 9-2-52 WN (Sailor Springs Central Pool). Formerly D&A.

CRAWFORD COUNTY
6N, 12W, Honey Creek Twp.
28, 330' from S. line, 632' from E. line, NW SE. Ervin & Bassett #1 Clark-Bussard Comm. Junked Hole 9-2-52 TD 1058' New Hebron Pool. Formerly a producer.

33, 330' from N. line, 380' from W. line, NE NE. Ervin & Bassett #1 O. Miller. Comp. 9-2-52 IP 3 BOP & 40 BW TD 1084' Pennsylvanian ss. Shot 80 qts. New Hebron Pool. Formerly a producer.

EDWARDS COUNTY

2S, 14W, French Creek Twp.

29, NE NW NE. Burr Lambert et al #2 Cowling. D&A 8-19-52 TD 3170' Ste. Genevieve ls., top 3089' Albion East Pool. Formerly a producer.

EFFINGHAM COUNTY

6N, 7E, Lucas Twp.

31, SE NE SE. Sam Tipps (Was Buren MacGregor) #1 W. Mellendorf. Comp. 8-12-52 IP 30 BOP TD 2914' PB 2822' Rosiclare ss. Sailor Springs Cons. Pool. Formerly Temporarily Abandoned.

31, NE NE SE. Sam Tipps (Was Buren MacGregor) #2 W. Mellendorf. Comp. 8-12-52 IP 60 BOP TD 2914' PB 2890' Rosiclare ss. Sailor Springs Cons. Pool. Formerly Temporarily Abandoned.

FRANKLIN COUNTY

7S, 3E, Frankfort Twp.

30, 215' from S. line, 560' from E. line, SW NW. Ross Bartmes #1 West Frankfort Packing Co. Comp. 8-19-52 IP 30 BOP TD 2912' PB 2850' Tar Springs ss. & McClosky ls. West Frankfort Pool. Formerly a producer.

30, SW SW NE. Shell Oil Co. #2 J. Sharkey. Comp. 8-5-52 IP 77 BOP & 20 BW TD 2843' PB 2102' Tar Springs ss., top 2083' West Frankfort Pool. Formerly a producer.

GALLATIN COUNTY

7S, 10E, New Haven Twp.

28, NE NW SE. Coy Oil Co. #2 B. C. Goforth. Comp. 8-19-52 IP 40 BOP & 24 BW TD 2775' Aux Vases ss., top 2755' Inman East Cons. Pool. Formerly Temporarily Abandoned.

HAMILTON COUNTY

6S, 6E, Twigg Twp.

2, SW SE SE. J. M. Hockman #4 A. B. Anderson. Comp. 8-12-52 IP 85 BOP & 40 BW TD 3086' Bethel & Aux Vases ss. Shot 40 qts. Dale Consol. Pool. Formerly a producer.

11, SE SE NW. Texas Co. #4 K. Edwards. Comp. 8-5-52 IP 5 BOP TD 3065' Aux Vases ss. Shot 50 qts. Dale Cons. Pool. Formerly a producer.

12, NW NE SW. Texas Co. #1 M. Irvin. Comp. 8-5-52 IP 8 BOP & 15 BW TD 3050' PB 2949' Bethel & Aux Vases ss. Dale Cons. Pool. Formerly a producer.

LAWRENCE COUNTY

2N, 13W, Lukin Twp.

12, SE SE SW. Coy Oil Co. #1 W. M. Prout. Comp. 8-12-52 IP 210 BOP TD 2438' PB 2403' Bethel ss.; Lower Ohara & McClosky ls. Acidized 4000 gals. Ruark West Cons. Pool. Formerly a producer.

MADISON COUNTY

4N, 6W, Marine Twp.

8, SE SE SE. E. A. Obering #1 H. Hueser. Comp. 8-19-52 IP 8 BOP & 3 BW TD 1812' Silurian ls. Marine Pool. Formerly a producer.

8, NW NE SE. E. A. Obering #4 H. Heuser. Comp. 8-5-52 IP 14 BOP & 25 BW TD 1823' Silurian ls. Marine Pool. Formerly a producer.

MADISON COUNTY (Continued)

4N, 6W, Marine Twp.

15, NW SW NW. E. A. Obering #2 H. Hollman. Comp. 8-5-52 IP 7 BOP TD 1805' Silurian ls. Acidized 3000 gals. Marine Pool. Formerly a producer.

ST. CLAIR COUNTY

2N, 7W, O'Fallon Twp.

8, NE SW SW. Shaw Oil & Chem. Co. #1 R. K. Frailey et al. Csg. 9-2-52 WF. Formerly D&A.

WABASH COUNTY

1S, 13W, Mt. Carmel Twp.

11, SW NW NW. Skiles Oil Corp. #1 R. A. Dixon (Was #2 Sinclair). Temp. Abd. 8-26-52 TD 2385' New Harmony Cons. Pool. Formerly D&A.

WAYNE COUNTY

1N, 5E, Orchard Twp.

13, NE NE NW. W. O. Lucas #1 F. A. Hufines. Comp. 8-12-52 IP 11 BOP & 1 BW TD 3100' PB 2947' Bethel ss., top 2927' EXTENSION TO JOHNSONVILLE WEST POOL. NEW PAY IN POOL. Formerly D&A.

1N, 7E, Bedford Twp.

4, 370' from S. line, 330' from E. line, SW SE. Ralph Halbert (Was National Assoc.) #1 Z. Ellis. SD 9-2-52 WN (Clay City Cons. Pool). Formerly D&A.

1N, 8E, Elm River Twp.

7, 330' from N. line, 330' from W. line, SW. Sanders & Fye (Was Pure Oil Co.) #1 C. Trotter. Comp. 9-2-52 IP 1 BOP & 6 BW TD 3178' PB 3036' Aux Vases ss. Clay City Cons. Pool. Formerly D&A.

1S, 6E, Berry Twp.

9, SW NW SE. Texas Co. #3 W. Jones. Comp. 8-5-52 IP 13 BOP & 7½ BW TD 3207' PB 3085' Aux Vases ss. & McClosky ls. Johnsonville Cons. Pool. Formerly a producer.

WHITE COUNTY

3S, 9E, Burnt Prairie Twp.

21, SW NE SE. Texas Co. #2 J. Schobey NCT-1. Comp. 8-5-52 IP 14 BOP & 30 BW T 3377' PB 3265' Aux Vases ss. Goldengate Cons. Pool. Formerly a producer.

3S, 10E, Gray Twp.

23, NW SW SW. Burr Lambert #1 H. C. Robinson. Comp. 8-19-52 IP 25 BOP TD 3127 PB 2490' Tar Springs ss., top 2475' Albion Cons. Pool. Formerly D&A.

5S, 8E, Enfield Twp.

33, E½ SE NW. Mack Holt (Was Mercer & Delap) #1 E. Biggerstaff. Comp. 8-12-52 IP 12 BOP & 14 BW TD 3494' PB 3350' Aux Vases ss., top 3306' Shot 30 qts. EXTENSION TO ENFIELD POOL. Formerly D&A.

7S, 8E, Indian Creek Twp.

2, SW SW SE. Carter Oil Co. #12 W. A. Hamilton. Comp. 8-19-52 IP 23 BOP & 8 B TD 2953' PB 2936' Cypress, Bethel, Aux Vases ss. Shot 20 qts. Roland Pool Formerly a producer.

WINNEBAGO COUNTY

44N, 2E, Rockford Twp.

24, SW NW NW. Ivan A. Seele et al #1 Seele. SD 2120' 9-2-52 WF. Formerly a junked hole.

PRODUCING WELLS PLUGGED - JULY 22 to AUGUST 20, 1952*

Data furnished by Department of Mines and Minerals, Springfield, Illinois.

Company	Farm and Well Number	Location	Total Depth in Feet	Date Plugged	Pool Name
		CLARK COUNTY			
Forest Oil Corp.	M. Partlow #12	310' NL, 230' WL, NE NE, 34-9N-14W	584	1-8-52	Johnson South
" " "	Nora A. Fox #7	210' NL, 40' EL, NE NW, 34-9N-14W	524	4-26-52	" "
Kewanee Oil Co.	Larrison #10	200' NL, 200' EL, SE SE, 22-9N-14W	488	7-22-52	" "
Davis Lambert	Connelly #1	167' SL, 660' WL, SW SE, 3-11N-14W	416	3-28-52	Westfield
" "	Noble Lowery #3	SE NE NW, 36-12N-14W	484	4-9-52	Westfield E.
		CLAY COUNTY			
Pure Oil Co.	S. M. Bechtel #3	SE SE NW, 33-3N-8E	2990	8-7-52	Clay City Con.
" " "	" " " #2	SW SW NE, 33-3N-8E	2970	8-1-52	" " "
Diamond Oil Explor.	Tolliver-Woods Cons. #2	SE SW NW, 15-4N-7E	2986	4-21-52	Sailor Springs Cons.
Ill. Mid-Continent	E. Kessler #1	SE NW NE, 4-4N-8E	3070	6-24-52	Ingraham
Gulf Ref. Co.	Leo Lybarger (Catherine) #1	SE NE NE, 11-4N-8E	3013	7-19-52	Passport
Gulf Ref. Co.	L. Lybarger #1	SW NW NW, 12-4N-8E	3110	7-23-52	"
		CLINTON COUNTY			
Bert Fields	Allison B #2	SW NE NE, 12-1N-1W	2910	8-4-52	Centralia
T. M. Conrey	Houck #2	SE SE NW, 17-3N-2W	1196	7-23-52	Keyesport
E.J. Goldschmidt	Ben Von Hatten #1	NW SE NE, 17-3N-2W	1176	7-29-52	"
		CRAWFORD COUNTY			
Tide Water Assoc. Oil Co.	J. W. Dennis #2	183' NL, 669' WL, SE SW, 27-6N-13W	930	7-16-52	Main
Kewanee Oil Co.	J.H. Wright #21	703' NL, 669' EL, SE NW, 26-6N-13W	954	7-9-52	"
J. B. Bailey	J. B. Bailey #1	330' NL, 200' EL, NE NW, 28-6N-13W	962	7-11-52	"
		CUMBERLAND COUNTY			
Forest Oil Corp.	M. L. Dunn #6	120' NL, 170' EL, SW SW NE, 7-10N-11E	468	7-15-52	Siggins
" " "	" " " #7	100' NL, 140' WL, SW SW NE, 7-10N-11E	457	7-23-52	"
Ohio Oil Co.	Lacy #15	471' NL, 21' WL, SW NE, 14-10N-10E	550	7-24-52	"
		EDWARDS COUNTY			
Lambert & Parris	Cowling #2	NE NW NE, 29-2S-14W	3129	8-7-52	Albion East
Deep Oil Co.	A. E. Sutton #1	S½ NW SW, 33-2S-10E	3352	8-4-52	Ellery South
C. E. Skiles	June Curtis #1	SW SE SE, 31-1S-14W	3140	7-28-52	Albion Cons.
R. Hal Compton	McDowell #1	NW SE NE, 31-1N-11E	2424	6-23-52	Samsville

* Includes some wells plugged earlier but not previously reported.

PRODUCING WELLS PLUGGED - JULY 22 to AUGUST 20, 1952 (Continued)

Company	Farm and Well Number	Location	Total Depth in Feet	Date Plugged	Pool Name
		FAYETTE COUNTY			
Texas Co.	M. J. Griffith #4	305' SL, 330' EL, W½ NE SE, 25-6N-2E	1614	8-4-52	St. James
" "	" " " #5	330' SL, 985' WL, NW SE, 25-6N-2E	1611	8-6-52	" "
" "	" " " #10	NW NW SE, 25-6N-2E	1604	8-7-52	" "
		GALLATIN COUNTY			
Continental Drlg. Co.	Jess L. Downen #2	SW SE SE, 2-8S-9E	2526	8-6-52	Inman W. Cons
		HAMILTON COUNTY			
Carter Oil Co.	J.F. Grimes #2	SW SW NW, 2-6S-6E	3048	8-1-52	Dale Cons.
		JASPER COUNTY			
Texas Co.	Hines & Ousler #1	N½ NW NW, 9-5N-10E	2815	7-30-52	Clay City Con
John M. Zanetis	Lester Payne #1	SW SW SW, 18-7N-11E	2457	8-8-52	Hunt City So.
		LAWRENCE COUNTY			
Ohio Oil Co.	Mary Martin Heirs #2	500' NL, 220' EL, NE, 17-3N-12W	1530	7-8-52	Lawrence
" " "	Fred Carlson #5	190' NL, 350' EL, SW NE, 15-3N-12W	1633	8-5-52	"
" " "	W.E. Robins a/c 1 #39	500' SL, 390' EL, SW SE, 5-3N-12W	1727	8-7-52	"
" " "	Jas. Lewis a/c 1 PI #25	1110' SL, 600' WL, SE NE, 5-3N-12W	939	8-5-52	"
" " "	S. N. Cooper a/c 1 #16	190' SL, 220' EL, NE NW, 5-3N-12W	1032	8-12-52	"
" " "	W. M. Holliday #1	120' NL, 50' WL, NE SE, 8-3N-12W		7-21-52	"
" " "	Perry King a/c 1 #9	250' SL, 250' EL, SE, 24-4N-13W	1587	7-9-52	"
" " "	J. R. King a/c 1 #2	150' NL, 660' EL, NE NW, 8-3N-12W	955	7-28-52	"
" " "	S. Booe #17	180' NL, 510' WL, SW NE, 8-3N-12W	953	7-15-52	"
" " "	J. F. Judy #3	160' NL, 175' WL, NE NE, 8-3N-12W	957	7-18-52	"
" " "	S. Newell #2	260' SL, 680' EL, SE SW, 5-3N-12W	960	7-11-52	"
" " "	Lydia Seed #13	500' SL, 200' WL, NW SW, 15-3N-12W	1295	7-1-52	"
		RICHLAND COUNTY			
C. R. Ross	M. T. Walden #1	SW NE SE, 17-2N-14W	3138	7-26-52	Parkersburg Cons.
A. J. Slagter, Jr.	Hull #1	NE SW NE, 20-2N-14W	3138	7-15-52	" "

PRODUCING WELLS PLUGGED - JULY 22 to AUGUST 20, 1952 (Continued)

Company	Farm and Well Number	Location	Total Depth in Feet	Date Plugged	Pool Name
		RICHLAND COUNTY (Continued)			
Sun Drlg. Co.	Sam Bunn A-1 (2)	SE NW NE, 33-3N-14W	3122	8-5-52	Parkersburg Cons.
Texas Co.	W. Winter #2	E½ SW NE, 27-4N-10E	3080	7-22-52	Olney Cons.
		WABASH COUNTY			
Adams Corner Oil Co.	Ed White #6	22-1N-12W	1515	7-24-52	Allendale
" " "	" " " #2	200' NL, 200' EL, NW NW, 22-1N-12W	1520	7-31-52	"
V. R. Gallagher	Feiber #1	330' NL, 915' EL, SW, 7-2S-13W	2602	5-29-52	New Harmony Cons.
H. D. Atha	Gladys Wilson et al #1	SE NE NW, 7-2S-13W	2592	5-17-52	" "
W. W. Gray	D.G. Updegreff (Fee) A #11	600' SL, 327' WL, NW SE, 14-3S-14W	2680	5-24-52	" "
		WAYNE COUNTY			
Smith & Miller	Chas. Greathouse #1	N½ SW SE, 22-1N-6E	3187	7-19-52	Johnsonville Cons.
J.R. Randolph (A. Brunner)	Kuyoth #1	NW NW NW, 30-2N-8E	3088	8-1-52	Clay City Con.
A.J. Slagter, Jr.	A.P. Muhlbach #1	NE SE SE, 36-2N-8E	3089	7-17-52	" " "
J. C. Myers	Chas. Fischel #1	SW SW NW, 10-1S-8E	3223	8-6-52	" " "
O'Meara	K. E. McLin #3	NW SE NE, 9-2S-7E	3272	7-23-52	" " "
Pure Oil Co.	W.G. McCracken "B" #2	441' NL, 653' WL, NW, 3-1N-8E	3117	7-16-52	" " "
" " "	F.M. Trotter #1	660' NL, 972' WL, NW, 10-1N-8E	3140	7-25-52	" " "
" " "	" " " #2	W½ NW NW, 10-1N-8E	3135	7-22-52	" " "
		WHITE COUNTY			
Hoyt Lovelace	Bessie Johnson #1	NE NW NW, 7-4S-11E	3147	8-4-52	Phillipstown Cons.
Sun Oil Co.	Caroline Hon #1	C SW SE, 32-4S-14W	2981	7-24-52	New Harmony Cons.
Keystone Oil Co.	Emily M. Moore #1	SE SE NE, 22-5S-9E	3155	7-29-52	Carmi

DRY HOLES PLUGGED - JULY 22 to AUGUST 20, 1952*

Data furnished by Department of Mines and Minerals, Springfield, Illinois.

Company	Farm and Well Number	Location	Total Depth in Feet	Date Plugged	Wildcat or Pool Name
		BOND COUNTY			
Arnold Wilson	Viola B. Andrews #1	N½ NE NW, 13-5N-3W	1352	7-30-52	Wildcat
		CHRISTIAN COUNTY			
Sun Oil Co.	Carl W. Pritchett #1	SW SW NW, 24-13N-1W	2390	7-20-52	Wildcat
Carline Wilson	Cleona J. Morris #1	SW SW NE, 11-12N-2W	2412	8-1-52	"
Joe Miloncus	M & M Ranch #2	NW NE SE, 25-13N-2W	2335	7-19-52	"
		CLARK COUNTY			
Carroll W. Knowles	Elmer Stoelting #1	SW NW SE, 11-11N-11W	2380	8-2-52	Wildcat
Mid-Globe Oil Corp.	Louise Black #1	NW SW NE, 29-11N-10W	2051	8-11-52	Weaver
G. S. Hammonds	Laingor #1	SW NW SE, 24-10N-14W	471	5-29-52	Casey
" " "	" #2	910' NL, 330' WL, NE SW, 24-10N-14W	1717	5-24-52	"
		CLAY COUNTY			
Perrine & Perrine	Robards & Limes Comm. #1	SE NW NW, 13-5N-6E	2802	7-31-52	Hord
Calvert Drlg.	Carter-Fryman Comm. #1	SW SW NE, 13-2N-8E	3078	8-18-52	Schnell South
Sanders & Fye	Greenwood #1	SW SW SW, 12-3N-6E	2995	7-26-52	Flora
Walter Duncan	V. Odell #1	SW NE NE, 22-4N-7E	2989	7-24-52	Sailor Springs Cons.
		CLINTON COUNTY			
T. M. Conrey	Essenpreis Heirs #1	SW SW SE, 4-3N-4W	2330	7-30-52	Wildcat
Ben W. Hess	Brandt #1	NW SE SW, 11-3N-3W	2540	7-21-52	Carlyle North
		CRAWFORD COUNTY			
Joe Travis	Elza Wiman #1	NE SE SW, 24-8N-14W	755	7-22-52	Wildcat
Earl Brown	J. W. Bailey #2	NW NE NW, 28-6N-13W	500	7-14-52	Main
Skiles Oil Corp.	Arthur M. Frost #P-1	NE NE NW, 1-5N-13W	962	6-24-52	"
" " "	Lester Highsmith #P-7	NE SW SE, 31-6N-12W	978	6-17-52	"
" " "	O.W. Stewart #P-4	SW NE SW, 31-6N-12W	985	4-4-52	"
		CUMBERLAND COUNTY			
Forest Oil Corp.	S. Black #V6	190' SL, 170' EL, NE NW SE, 7-10N-11E	455	7-9-52	Siggins
		EDGAR COUNTY			
A.T. Stoehr & E.C. Myers	O'Hara #1	NW SW SW, 2-13N-13W	625	6-28-52	Wildcat
Walter W. Henigman	Six #2	SE SW NW, 13-14N-14W	410	4-18-52	"

* Includes some wells plugged earlier but not previously reported.

DRY HOLES PLUGGED - JULY 22 to AUGUST 20, 1952 (Continued)

Company	Farm and Well Number	Location	Total Depth in Feet	Date Plugged	Wildcat or Pool Name
		EDWARDS COUNTY			
Arrington Drlg. Co.	Arch Harris Comm. #1	SW NW SW, 22-1N-10E	3318	8-2-52	Wildcat
F.J. Fleming Drlg. Co.	H.S. Utley #1	SW SW SE, 32-1N-10E	3415	7-28-52	"
" " "	Frank Brunnage #1	NW SE SW, 19-1S-10E	3474	8-12-52	"
Robinson-Puckett	Edwin G. Gill #1	NW SE NE, 17-1S-10E	3365	7-19-52	"
E. H. Morris	Frank Schmittler #2	NW SW SE, 14-3S-10E	3179	7-20-52	Albion Cons.
Richlard Workman	Luther #5	SE NE NW, 13-1N-10E	2445	8-6-52	Maple Grove E.
Ill. Mid-Continent	Chas. Fisher "A" 1	NW SW NE, 30-2S-10E	3378	8-1-52	Ellery Cons.
		EFFINGHAM COUNTY			
Arthur R. Wilson	Carl Duckwitz #1	NW NE NE, 24-7N-4E	2469	7-22-52	Wildcat
Homer Luttrell	Bell #1	SE NW SW, 23-6N-5E	2488	8-2-52	Mason
Benson & Beadleston	Schwengel #2-A	243' SL, 330' EL, NE SE NE, 36-6N-6E	2492	6-27-52	Sailor Springs Cons.
		FAYETTE COUNTY			
Stanford Oil Co.	R.W. Noling #1	NE NE NW, 2-4N-1W	1676	5-25-52	Wildcat
Milton Smith	Grace Kuffel #1	NE NE SW, 6-5N-1E	1638	5-1-52	"
Ward W. Dayton	F. H. Meier #1	SE SW NW, 9-8N-1E	3163	7-28-52	"
		FRANKLIN COUNTY			
Wm. P. Ford (E.A. Doerr)	Bessie Plasters #1	NE SE SE, 13-7S-4E	3310	8-14-52	Cantrell So.
		GALLATIN COUNTY			
Barron Kidd	Josephine Rider #2	NE NE NE, 34-8S-9E	2850	8-12-52	Inman West Cons.
N. V. Duncan	A. Drone #2	SE NW SW, 26-8S-9E	2966	8-13-52	" "
Oil Management, Inc.	Drone #5	SE SW SW, 26-8S-9E	2804	8-16-52	" "
Kirk Drlg. Co.	M. Daily #1	155' NL, 330' WL, SW SE, 19-8S-10E	2837	7-12-52	" "
Paul Mosebach	D. J. Maloney #1	NW NW SW, 25-8S-9E	2656	8-8-52	" "
G. L. Reasor	E. L. Henry et al #2	1650' SL, 1090' WL, E½ NW, 21-9S-10E	2900	8-1-52	Wildcat
Calvert Drlg. Co.	Leo Miner #1	SW NW NE, 28-8S-9E	2896	8-2-52	"
		HAMILTON COUNTY			
Herndon Drlg. Co.	Brummet #1	NW SW NE, 8-5S-5E	3450	8-7-52	Wildcat
Stanford Oil Co.	B. K. Leach #1 "A"	NW SE SW, 12-4S-6E	3490	8-8-52	"
Carter Oil Co.	W.T. Biggerstaff #1	NE NE SE, 11-5S-7E	3564	8-8-52	"
Deep Rock Oil Corp.	Neel "A" 1	SW NW NE, 11-6S-7E	3490	7-25-52	"
George & Wrather	Shirley Heirs #1	SW SE NW, 30-6S-5E	3360	7-23-52	"
Davis & Hose	D.C. Mills #1	330' SL, 380' EL, SE SW, 15-5S-5E	2719	7-28-52	"
Will I. Lewis	Raymond Moore #2	NE SW SE, 28-6S-5E	3249	7-24-52	Flannigan

DRY HOLES PLUGGED - JULY 22 to AUGUST 20, 1952 (Continued)

Company	Farm and Well Number	Location	Total Depth in Feet	Date Plugged	Wildcat or Pool Name
		HAMILTON COUNTY (Continued)			
George & Wrather	Ted Odle #1	NE NW SW, 2-7S-5E	3420	8-6-52	Dale Cons.
W. Gruenerwald	W. Oglesby #1	NW SW SE, 8-6S-6E	3284	8-18-52	" "
Calvert Drlg., Inc.	M. Cox #3	NW SE SE, 8-6S-6E	3280	8-16-52	" "
		JASPER COUNTY			
Murvin & Steber	R. Lindsay #1	NE NE NW, 7-7N-14W	2185	8-8-52	Wildcat
C. B. Mansfield	J. M. Crouse #1	SW NE SW, 31-6N-9E	3210	5-7-52	"
W.L. Dillier & D.P. Knierim	J.R. Baker #1	SW SE SW, 27-8N-14W	1925	7-22-52	"
Paul A. Thomas & Norbert Thomas Society of Sacred Heart	#1	NE NE NW, 4-6N-10E	2835	8-5-52	Clay City Con.
		JEFFERSON COUNTY			
C. E. Brehm	H. A. Harlow #1	SE SW NW, 11-2S-3E	2905	8-3-52	Wildcat
T. R. Lindsay	Livesay #1	SE NE NW, 10-2S-4E	3055	7-25-52	"
G. S. Marvin	Jefferson #A-1	430' SL, 330' EL, SW NE, 30-3S-2E	2728	7-27-52	"
Ervin & Bassett	Hartley #1	616' SL, 453' WL, NE SW, 19-1S-1E	1131	7-22-52	Irvington E.
Slivka & Son	J. W. Dare #2	SE SW SE, 10-3S-2E	2735	8-5-52	Williams So.
N. V. Duncan	Eithel Cooper #1	SW SE SE, 19-1S-4E	2889	7-29-52	Divide East
" " "	Jesse Green #1	SW NW NE, 21-1S-3E	2805	8-8-52	Reservoir
Carter Oil	Vera Hawkins #3	SW NW SE, 9-1S-2E	1937	7-29-52	Dix
		JOHNSON COUNTY			
Theodore G. Glass	J.L. Cummins #1	SW SW SW, 25-13S-4E	1018	7-31-52	Wildcat
		LAWRENCE COUNTY			
Calvert Drlg.	Mary E. Dager #1	NE SW NE, 20-2N-12W	2429	8-6-52	Wildcat
J. W. Rudy	Baldwin Heirs #1	SW NW NW, 29-5N-12W	1809	8-13-52	"
Bury Drlg. Co.	Guy Schrader #1	SE SW SE, 24-2N-13W	2553	8-8-52	"
J. L. Black	H. E. Coen #1	SE SE SE, 22-3N-11W	1911	8-1-52	Beman
I. F. McCandlish	J. L. Soden #1	SW SE NE, 12-2N-13W	2400	7-31-52	Ruark West Con
Walter Duncan	Jack Cunningham #1	NE SE NE, 11-2N-13W	2493	8-19-52	" " "
Whittaker & Atha	Clara Litherland #1	NW SW NW, 13-2N-12W	1970	5-19-51	Lawrence
W.H. Davison	Buchanan #0-12 (#1)	SE SE SW, 13-3N-12W	1867	7-16-52	"
Skiles Oil	H. I. Harbaugh #1	NW NE SW, 10-4N-13W	2254	8-6-52	"
Charles Zanetis	Goff #3	W½ NE SW, 11-2N-12W	1265	8-8-52	"
		MADISON COUNTY			
Milton Smith	Steven Sawyer #1	NW NE NW, 4-5N-6W	688	8-19-52	Wildcat
		MARION COUNTY			
Mark Twain Oil Prod. Co.	Huff Comm. #1	SE NW SW, 20-1N-1E	892	7-20-52	Wildcat
Pure Oil	H. L. Switzer #1	SE NW SE, 1-4N-4E	2725	8-4-52	"
Lecklitner & Hoagland	Kell #1	SE NE NE, 29-1N-1E	2172	8-4-52	"
Edgar White	Sanders Comm. #1	SW NE NW, 23-1N-1E	885	8-6-52	"

DRY HOLES PLUGGED - JULY 22 to AUGUST 20, 1952 (Continued)

Company	Farm and Well Number	Location	Total Depth in Feet	Date Plugged	Wildcat or Pool Name
		MARION COUNTY (Continued)			
C. E. Brehm	Snider Heirs #1	NW NW NW, 11-1N-1E	3530	7-24-52	Raccoon Lake
Karchner Pipe & Supply Co.	Meyer #1	NW NE NW, 29-1N-1E	846	7-21-52	Wamac East
John F. Dunnill	Manion #1	SE NE NE, 30-1N-1E	875	7-28-52	" "
J. T. Underwood	Stover #1	SW SW NE, 29-1N-1E	873	8-14-52	" "
		MONTGOMERY COUNTY			
O. A. Reed	George Husmand #1	SE SE SE, 13-8N-5W	652	8-13-52	Wildcat
" " "	Harry Wernsing #1	NE SE NW, 11-10N-4W	622	8-18-52	"
Sun Oil Co.	Bessie Fitzjerrell #1	NE NE SW, 2-10N-5W	1979	7-31-52	"
		PERRY COUNTY			
Theodore G. Glass	Stelmar #1	NE SW SE, 10-4S-1W	1235	8-8-52	Wildcat
Kingwood Oil Co.	Elmer Guenther #1	SW SW NE, 24-4S-4W	2801	8-7-52	"
Jet Oil Co.	Schwarz #1	NW NW SE, 25-5S-4W	2834	8-2-52	"
Eddie M. Self	Schwind #1	330' SL, 380' WL, SW, 5-4S-1W	1317	7-30-52	"
George Zicos	H. C. Eater #1	NE NE NE, 15-4S-1W	1343	8-3-52	"
John Beadleston	Novitski #1	SW SW NE, 14-4S-1W	1170	7-25-52	Tamaroa
		RANDOLPH COUNTY			
Ralph C. Halbert	Hayer Bros. #1	NE NW NE, 6-5S-6W	1851	7-26-52	Wildcat
George & Wrather	Ward Comm. #1	380' SL, 507' EL, SW SW, 35-4S-5W	2497	7-16-52	"
M. L. Vance	Bauer Bros. Construction Co. #1	NW SW SW, 1-4S-6W	2175	7-26-52	"
		RICHLAND COUNTY			
Calvert Drlg., Inc.	Kimpling #1	SW NE NE, 12-3N-8E	3134	7-25-52	Wildcat
" "	Geo. Gallagher #1	NE SW NE, 11-2N-9E	3213	8-5-52	"
George & Wrather	R.C. Harmon #2	SW SE SW, 29-3N-14W	2408	7-13-52	Parkersburg Cons.
		SALINE COUNTY			
Robert P. Henning	Clara Barrett Comm. #1	813' NL, 477' WL, NW SE, 7-8S-7E	225	8-6-52	Wildcat
		SHELBY COUNTY			
Roy J. Heathcock	Hundertpfund #1	NE NW SE, 17-9N-4E	1881	8-8-52	Wildcat
Louis Marsch	W. K. Wooters #1	SW SE SW, 21-13N-2E	510	8-13-52	"
		WABASH COUNTY			
George & Wrather	R.G. Johnson et al #3	NE NE SE, 32-1N-12W	2382	8-13-52	Mt. Carmel
Mack Leighty	James Tracy Price #4	3741' NL, 1802' EL, NE, 12-1N-12W	1450	8-8-52	Allendale
D. Lyle Dieterle	John W. Whiteside #1	SW NW NW, 17-1N-11W	1495	7-28-52	"

DRY HOLES PLUGGED - JULY 22 to AUGUST 20, 1952 (Continued)

Company	Farm and Well Number	Location	Total Depth in Feet	Date Plugged	Wildcat or Pool Name
		WABASH COUNTY (Continued)			
Sanders & Fye	Shultz #1	NW NE NE, 8-2S-13W	2818	7-2-52	New Harmony Con.
Victor R. Gallagher	Wm. Dunn #7	2355' NL, 2420' WL, NW, 11-3S-14W	2561	7-14-52	" " "
		WASHINGTON COUNTY			
E. A. Obering	Theodore Holle #1	SW SW NE, 15-1S-4W	2604	8-9-52	Okawville
		WAYNE COUNTY			
Carter Oil Co.	M. Mann #1	NW SE NE, 14-2S-9E	3415	7-22-52	Ellery Cons.
Ind. Farm Bur.	Paul Woods #1	NW NE NE, 14-2S-9E	3551	7-30-52	" "
Sam Tipps	Adams #1	SW NE SW, 26-1S-8E	3250	8-9-52	Clay City Con.
Herchenroder & Edelman	Paul Carter #1	W½ NE SW, 2-2S-7E	3280	7-30-52	" " "
Robinson & Puckett	H.O. Willeman #1	NE SW NE, 13-2S-5E	3284	8-3-52	Wildcat
		WHITE COUNTY			
E. A. Obering	Ramsey #1	NE NE NE, 9-5S-8E	3569	8-14-52	Wildcat
George & Wrather	Bertie Williams #A-1	NW NW NE, 20-5S-8E	3553	8-1-52	"
Noah Pet. Co.	Frederick Roser #1	SW SW SW, 30-5S-11E	3079	8-3-52	"
Paco Pet. Co.	Glen Rudolph #1	SW NW SE, 3-5S-10E	3229	8-12-52	"
C. E. Brehm	Chas. Stocko #1	NE NW SE, 29-4S-9E	3426	8-11-52	"
J. D. Turner	H. R. Bradley #1	SW NW NW, 36-5S-9E	3240	8-9-52	"
Mack Holt	Orvill Abba #1	SW NE NW, 33-5S-8E	3481	7-25-52	"
Skiles Oil Corp.	First National Bank #1	330' SL, 405' EL, NW SW, 8-4S-14W	2980	5-10-52	New Harmony Con.
Nation Oil	B. A. Bramlett et al #2	SE NW SE, 26-4S-10E	3083	7-27-52	Phillipstown Cons.
Ashland Oil & Refining Co.	Holt-Davenport #1	SE SW SE, 13-4S-10E	3167	7-25-52	" "
George & Wrather	Roser-Barker Comm. #1-A	NW SW NW, 6-5S-9E	3188	7-25-52	Trumbull
Stewart Oil Co.	M. Ridenour #1	NE NW SW, 27-3S-9E	3479	8-2-52	Goldengate Cons.
Clark & Clark	S. C. Campbell #1 "B"	NW NE SW, 10-7S-8E	2779	7-26-52	Roland
" " " " "	" #2 "B"	330' NL, 390' WL NE SW, 10-7S-8E	1232	8-5-52	"
Skiles Oil Corp.	J.J. Williams	B-2 SE NW NW, 33-5S-10E	3006	7-24-52	Epworth Cons.
Oil Management	Ferguson #1	SW NE NE, 31-5S-10E	3047	8-5-52	" "
Q. B. Mitchell	Tate-Savage Comm. #1	NE NE SW, 1-4S-9E	3402	8-7-52	Centerville
Sun Oil Co.	Adam Brown "B" 1	SW SW NE, 1-4S-9E	3444	7-27-52	"
A. J. Slagter, Jr.	Guy Aud #1	NW SE SW, 35-6S-9E	2831	7-22-52	Herald
Miami Operating Co.	John Sutton #4	NW NW SE, 8-7S-9E	2845	8-8-52	"
Murphy Oil Co.	Vaught #1	NE NW SE, 24-5S-9E	2795	8-3-52	Carmi
Keystone Oil Co.	Baptist Childrens Home #1	330' SL, 405' EL, NE NE, 27-5S-9E	3301	7-27-52	"
J.D. Turner & Ashland	Lizzie Barnes #2	NW NW SW, 27-6S-10E	3093	7-28-52	Concord

DRY HOLES PLUGGED - JULY 22 to AUGUST 20, 1952 (Continued)

Company	Farm and Well Number	Location	Total Depth in Feet	Date Plugged	Wildcat or Pool Name
		WHITE COUNTY (Continued)			
George & Wrather	Louie Vogt #1	NE SW SW, 17-7S-8E	3113	7-26-52	Gossett
Ryan and Sharp	Allen Comm. #1	SW NW SW, 28-5S-8E	3487	8-2-52	Enfield
P. O. Wall	Herman Robinson #1	NE SE SE, 22-3S-10E	2553	8-10-52	Albion Cons.

Alphabetical List of Oil and Gas Pools

September 2, 1952

Fields Discovered Before January 1, 1937

Pool: County	Twp.	Range
Allendale: Wabash, Lawrence	1-2N	11-13W
Allison-Weger: Crawford	5N	11-12W
Ava-Campbell Hill (a): Jackson	7S	4W
Ayers (a) (gas): Bond	6N	3W
Bartelso: Clinton	1-2N	3W
Bellair: Crawford, Jasper	8N	14W
Birds: Crawford, Lawrence	5N	10-11W
Brown: Marion	1N	1E
Carlinville (b): Macoupin	9N	7W
Carlyle: Clinton	2N	3W
Casey: Clark	10-11N	14W
Chapman: Crawford	5-6N	12W
Collinsville (a): Madison	3N	8W
Colmar-Plymouth: Hancock, McDonough	4N	4-5W
Dupo: St. Clair	1S-1N	10W
Flat Rock: Crawford	5-6N	11-12W
Frogtown (b): Clinton	2N	3-4W
Gillespie-Benld (a) (gas): Macoupin	8N	6W
Gillespie-Wyen: Macoupin	8N	6W
Greenville (a) (gas): Bond	5N	3W
Jacksonville (a) (gas): Morgan	15N	9W
Johnson North: Clark	9-10N	13-14W
Johnson South: Clark	9N	14W
Junction City: Marion	2N	1E
Langewisch-Kuester (b): Marion	1N	1E
Lawrence: Lawrence, Crawford	2-5N	11-13W
Litchfield (b): Montgomery	8-9N	5W
Main: Crawford	5-8N	12-14W
Martinsville: Clark	9-10N	13-14W
New Hebron: Crawford	6N	12W
Parker: Crawford	5N	12W
Pittsfield (a) (gas): Pike	5S	4-5W
St. Francisville: Lawrence	2N	11W
Sandoval: Marion	2N	1E
Siggins: Cumberland, Clark	10-11N	10,11E,14
Spanish Needle Creek (a) (gas): Macoupin	9N	7W
Sparta (a) (gas): Randolph	4-5S	5-6W
Staunton (a) (gas): Macoupin	7N	7W
Swearingen (a) (gas): Crawford	6N	11W
Wamac: Clinton, Marion, Washington	1N	1E-1W
Warrenton-Borton: Edgar, Coles	13-14N	14W
Waterloo (a): Monroe	1-2S	10W
Westfield: Clark, Coles	11-12N	11E-14W
York (b): Cumberland	9N	10-11E

Fields Discovered Since January 1, 1937

Ab Lake: Gallatin	8S	10E
Ab Lake West: Gallatin	8S	10E
Aden Consolidated: Wayne, Hamilton	2-3S	7E
Aden North (c): Wayne	2-3S	7E
Aden South: Hamilton	3S	7E
Akin: Franklin	6S	4E
Akin West: Franklin	6S	4E
Albion Consolidated: Edwards, White	1-3S	10,11E,14W
Albion East: Edwards	2S	14W
Albion North (c): Edwards	1S	11E
Alma: Marion	4N	2E
Amity: Richland	4N	14W
Assumption: Christian	13N	1E
Assumption North: Christian	13N	1E
Assumption South: Christian	12N	1E
Barnhill: Wayne	2-3S	8E
Barnhill East (c): Wayne	2S	9E
Bartelso East: Clinton	1N	3W
Bartelso South: Clinton	1N	3W
Bartelso West: Clinton	1N	3W
Beaucoup: Washington	2S	2E
Beaucoup South: Washington	2S	2E
Beaver Creek: Bond, Clinton	3-4N	2-3W

Pool: County	Twp.	Range
Beaver Creek North: Bond	4N	3W
Beaver Creek South: Clinton	3N	2-3W
Belle Prairie: Hamilton	4S	6E
Belle Rive: Jefferson	3S	4E
Bellmont: Wabash	1S	13-14W
Beman: Lawrence	3N	11W
Beman East: Lawrence	3N	10W
Bend: White	5S	14W
Bennington (c): Edwards, Wayne	1N	9-10E
Bennington South (a):Edwards	1N	10E
Benton: Franklin	6S	2-3E
Benton North: Franklin	5-6S	2E
Berryville Consolidated: Wabash, Edwards	1-2N	14W
Bessie: Franklin	6S	3E
Bible Grove Consolidated (c): Clay, Effingham	4-6N	6-7E
Bible Grove East (c): Clay	5N	7E
Bible Grove North: Effingham	6N	7E
Bible Grove South: Clay	5N	7E
Black River: White	4S	13W
Blairsville (c): Hamilton	4S	7E
Blairsville West: Hamilton	4S	7E
Bogota: Jasper	6N	9E
Bogota North (a): Jasper	6N	9E
Bogota South: Jasper	5-6N	9E
Bone Gap Consol.: Edwards	1S	10,11E,14W
Bone Gap East: Edwards	1S	14W
Bone Gap South (c): Edwards	1S	14W
Bonpas (c): Richland	2-3N	14W
Bonpas West (c): Richland	2N	14W
Boos (c): Jasper	6N	10E
Boos East (c): Jasper	6N	10E
Boos North (c): Jasper	6N	10E
Boulder: Clinton	2-3N	2W
Boyd: Jefferson	1S	1-2E
Boyleston Consolidated (c): Wayne	1-2S	6-7E
Broughton: Hamilton	6S	7E
Broughton South (a): Saline	7S	7E
Browns: Edwards, Wabash	1-2S	14W
Browns East: Wabash	2S	14W
Browns South: Edwards	2S	14W
Brownsville (c): White	5-6S	8-9E
Bungay Consolidated: Hamilton	4S	7E
Burnt Prairie (c): White	3S	9E
Burnt Prairie South: White	4S	9E
Calhoun Central: Richland	2N	10E
Calhoun Consolidated: Richland, Wayne	2-3N	9-10E
Calhoun East: Richland	2N	10-11E
Calhoun North: Richland	3N	10E
Calvin (c): White	3-4S	10,11E,14W
Calvin North (c): White	3-4S	11E,14W
Cantrell: Hamilton	7S	5E
Cantrell North: Hamilton	6S	5E
Cantrell South: Hamilton	7S	5E
Carlinville North: Macoupin	10N	7W
Carlyle North: Clinton	3N	3W
Carlyle South: Clinton	1N	3W
Carmi (a): White	5S	9E
Carmi North: White	5S	9E
Centerville: White	4S	9E
Centerville East: White	3-4S	9-10E
Centerville North (a): White	3S	10E
Centralia: Clinton, Marion	1-2N	1E-1W
Centralia West: Clinton	1N	1W
Christopher (a): Franklin	6S	1E
Cisne (c): Wayne	1N-1S	7E
Cisne North: Wayne	1N	7E
Claremont (a): Richland	3N	14W
Clarksburg: Shelby	10N	4E
Clay City Consolidated: Clay, Wayne, Richland, Jasper	1-7N,1-2S	6-10E
Clay City North: Clay	3N	8E
Clay City West: Clay	2N	7E
Coil: Wayne	1S	5E
Coil West: Jefferson	1S	4E
Concord: White	6S	10E
Concord Central: White	7S	10E
Concord East Consolidated: White	6-7S	10E
Concord North: White	6S	10E
Concord South: White	7S	10E
Cooks Mills (a): Coles	13-14N	7E
Cooks Mills North (a):Coles	14N	7E
Cordes: Washington	3S	3W
Cottonwood: Gallatin	7S	9E
Cottonwood North: Gallatin	7S	9E
Covington (c): Wayne	1S	6-7E
Covington East (c): Wayne	1S	7E
Covington South: Wayne	2S	6E
Cowling (c): Edwards, Wabash	2-3S	14W
Craig (a): Perry	4S	4W
Cravat: Jefferson	1S	1E
Crossville: White	4S	10E
Crossville West: White	4S	10E
Dahlgren: Hamilton	3S	5E
Dale Consol.: Hamilton	5-7S	5-7E

Pool: County	Twp.	Range
Dead River (c): White	7S	11E
Divide: Jefferson	1S	3E
Divide East: Jefferson	1S	4E
Divide South: Jefferson	2S	3E
Divide West: Jefferson	1S	3E
Dix: Jefferson, Marion	1N-1S	2E
Dix South (a): Jefferson	1S	2E
Dubois: Washington	3S	1-2W
Dubois West: Washington	3S	2W
Dudley: Edgar	13-14N	13W
Dundas Consolidated (c): Richland, Jasper	4-6N	9-10E
Dundas East: Richland, Jasper	4-5N	10E
Eberle: Effingham	6N	6E
Edinburg (a): Christian	14N	3W
Elbridge: Edgar	12-13N	11W
Eldorado: Saline	8S	7E
Elk Prairie (a): Jefferson	4S	2E
Elkville: Jackson	7S	1W
Ellery Consol.: Edwards, Wayne	2S	9-10E
Ellery North (a): Edwards	2S	10E
Ellery South: Edwards	2-3S	10E
Ellery West (c): Wayne	2S	9E
Elliottstown (a): Effingham	7N	7E
Enfield (b): White	5S	8E
Enterprise (c): Wayne	1-2N	8E
Enterprise West (c): Wayne	1-2N	7E
Epworth Consol.: White	5S	10E
Epworth East (c): White	5S	10E
Evers (a): Effingham	8N	7E
Evers South (a): Effingham	7N	7E
Ewing: Franklin	5S	3E
Exchange: Marion	1N	3E
Exchange North (a): Marion	1N	3E
Fairfield: Wayne	2S	8E
Fairfield East: Wayne	2S	8E
Fairman: Marion, Clinton	3N	1E-1W
Fitzgerrell (a): Jefferson	4S	1E
Flannigan: Hamilton	6S	5E
Flora: Clay	3N	6-7E
Flora South: Clay	2N	6E
Francis Mills: Saline	7S	7E
Friendsville (c): Wabash	1N	13W
Friendsville Central: Wabash	1N	13W
Friendsville North: Wabash	1N	12-13W
Friendsville South (c): Wabash	1N-1S	13W
Frogtown North: Clinton	2-3N	3-4W
Gallagher (c): Richland	2N	9E
Gards Point: Wabash	1N	14W
Gays (a): Moultrie	12N	6E
Geff (c): Wayne	1S	7-8E
Geff West (c): Wayne	1S	7E
Goldengate Consolidated: Wayne, White	2-4S	9E
Goldengate East: Wayne	3S	9E
Goldengate North: Wayne	2S	9E
Goldengate West: Wayne	2S	9E
Gossett (b): White	7S	8E
Grandview: Edgar	12-13N	13W
Grayville (c): Edwards, White	3S	10,11E,14W
Grayville West (c): White, Edwards	3S	10E
Griffin (c): Wabash	3S	14W
Half Moon: Wayne	1S	9E
Helena (c): Lawrence	2N	13W
Herald: White, Gallatin	6-7S	9E
Herald East: White, Gallatin	7S	9-10E
Herald North: White	6S	9E
Hidalgo (b): Jasper	8N	10E
Hidalgo North: Cumberland	9N	9E
Hill (a): Effingham	6N	6E
Hoffman: Clinton	1N	2W
Hoodville (c): Hamilton	5-6S	6E
Hoodville East (a): Hamilton	5S	7E
Hoosier (c): Clay	4N	7E
Hoosier North (c): Clay	5N	7E
Hord: Clay	5N	6E
Hord South: Clay	5N	6E
Huey (a): Clinton	2N	2W
Hunt City (a): Jasper	7N	10E
Hunt City East: Jasper	7N	14W
Hunt City South: Jasper	7N	11E
Hutton (a): Coles	11N	10E
Ina (a): Jefferson	4S	2E
Ina North: Jefferson	4S	3E
Inclose: Edgar, Clark	12N	13-14W
Ingraham (b): Clay	4N	8E
Ingraham West (c): Clay	5N	7E
Inman (c): Gallatin	8S	9-10E
Inman Central (c): Gallatin	7-8S	9-10E
Inman East Consolidated: Gallatin	7-8S	10E
Inman North (c): Gallatin	8S	9E
Inman South (c): Gallatin	8S	9E
Inman West Consolidated: Gallatin	7-8S	9-10E
Iola Consolidated (b): Clay, Effingham	5-6N	5E
Iola South: Clay	4N	5E
Iola West (a): Clay	5N	5E

Pool: County	Twp.	Range
Iron: White	6S	8E
Irvington: Washington	1S	1W
Irvington East: Jefferson	1S	1E
Iuka: Marion	2N	4E
Johnsonville Consolidated: Wayne	1N-1S	6-7E
Johnsonville North: Wayne	1N	6E
Johnsonville South (b): Wayne	1S	6E
Johnsonville West (b): Wayne	1N	5-6E
Junction: Gallatin	9S	9E
Junction North: Gallatin	8-9S	9E
Keensburg Consolidated (c): Wabash	2S	13-14W
Keensburg East (a): Wabash	2S	13W
Keensburg South: Wabash	2-3S	13W
Keenville: Wayne	1S	5E
Keenville East: Wayne	1S	5E
Kell (a): Jefferson	1S	3E
Kenner: Clay	3N	5-6E
Kenner North: Clay	3N	6E
Kenner South: Clay	2N	5E
Kenner West: Clay	3N	5E
Keyesport: Clinton	3N	2W
King: Jefferson	3-4S	3E
Kinmundy: Marion	4N	3E
Laclede (b): Fayette	5N	4E
Lakewood: Shelby	10N	2-3E
Lancaster: Wabash, Lawrence	1-2N	13W
Lancaster Central: Wabash	1N	13W
Lancaster East: Wabash	2N	13W
Lancaster North (c): Lawrence	2N	13W
Lancaster South: Wabash	1N	13W
Lancaster West (c): Edwards, Wabash	1N	14W
Leech Consolidated (c): Wayne, White	3S	9E
Lexington: Wabash	1S	14W
Lexington North: Wabash	1S	14W
Lillyville: Cumberland, Effingham	8-9N	6-7E
Livingston: Madison	6N	6W
Livingston East: Madison	6N	6W
Livingston South: Madison	6N	6W
Locust Grove: Wayne	1N	9E
Long Branch: Saline, Hamilton	7S	6E
Louden: Fayette, Effingham	6-9N	2-4E
Lynchburg: Jefferson	3S	4E
McKinley: Washington	3S	4W
Maple Grove Consol.: Edwards, Wayne	1N	9-10E
Maple Grove East (b): Edwards	1N	10,11E,14W
Maple Grove South (a): Edwards	1N	10E
Marcoe (a): Jefferson	3S	2E
Marine: Madison	4N	6W
Marion: Williamson	9S	3E
Markham City: Jefferson	2-3S	4E
Markham City North: Jefferson, Wayne	2S	4-5E
Markham City West: Jefferson	2-3S	4E
Mason: Effingham	6N	5E
Mason North: Effingham	6N	5E
Mason South (c): Effingham, Clay	5-6N	5E
Massilon: Wayne, Edwards	1S	9-10E
Masilon South (a): Edwards	1S	10E
Mattoon (b): Coles	11-12N	7E
Maud Central (c): Wabash	1S	13W
Maud Consolidated (c): Wabash	1N,1-2S	13W
Maud North Consolidated (c): Wabash	1-2S,1N	13-14W
Maud West (c): Wabash	1S	13W
Maunie (c): White	6S	10-11E
Maunie East: White	6S	11E
Maunie North: White	5S	10,11E,14W
Maunie South: White	6S	10-11E
Maunie West (b): White	6S	10E
Mayberry: Wayne	2-3S	6E
Mayberry North (a): Wayne	2S	6E
Merriam: Wayne	2S	8E
Miletus: Marion	4N	4E
Mill Shoals: White, Hamilton, Wayne	2-4S	7-8E
Mills Prairie (a): Edwards	1N	14W
Mitchell (c): Edwards, Wayne	2S	9-10E
Mt. Auburn: Christian	15N	2W
Mt. Carmel: Wabash	1N-1S	12W
Mt. Carmel West (c): Wabash	1S	13W
Mt. Erie (c): Wayne	1S	8E
Mt. Erie North: Wayne	1N	9E
Mt. Erie South (c): Wayne	1S	8E
Mt. Olive: Montgomery	8N	5W
Mt. Vernon: Jefferson	3S	3E
Nason: Jefferson	3S	2E
New Bellair (a): Crawford	8N	13W
New Harmony Consolidated: White, Wabash, Edwards	1N,1-5S	13-14W

Pool: County	Twp.	Range
New Harmony South (Ill.): White	5S	14W
New Harmony South (Ind.): White	5S	14W
New Haven Consolidated: White	7S	10-11E
New Haven North (c): White	7S	10E
New Haven West (c): Gallatin	7S	10E
New Memphis: Clinton	1S	5W
New Memphis South: Clinton	1S	5W
Newton (b): Jasper	6N	9E
Newton North (a): Jasper	7N	10E
Newton West (b): Jasper	6-7N	9E
Noble (c): Richland, Clay	2-4N	8-9E
Noble North (c): Richland	4N	9E
Noble South (c): Richland	3N	9E
Noble West: Clay	3N	8E
Odin: Marion	2N	1-2E
Okawville: Washington	1S	4W
Olney Consolidated: Richland	4N	10E
Olney East (c): Richland	4N	10E
Olney South (b): Richland	3N	10E
Omaha: Gallatin	7-8S	8E
Omaha East: Gallatin	8S	8E
Omaha South: Gallatin	8S	8E
Omaha West: Saline	7S	7E
Omega (a): Marion	3N	4E
Orchardville: Wayne	1N	5E
Oskaloosa: Clay	3-4N	5E
Oskaloosa East: Clay	3N	5-6E
Oskaloosa South: Clay	3N	5E
Pana: Christian	11-12N	1E
Panama: Bond, Montgomery	7N	3-4W
Parkersburg Consolidated: Richland, Edwards	1-3N	14W
Parkersburg North (c): Richland	3N	14W
Parkersburg South: Edwards	1N	14W
Parkersburg West: Richland Edwards	2N	10E
Passport: Clay	4N	8E
Passport South: Richland	4N	9E
Patoka: Marion	4N	1E
Patoka East: Marion	4N	1E
Patoka West: Fayette	4N	1W
Patton (c): Wabash	1N	12W
Patton West (c): Wabash	1N	12W
Phillipstown Consolidated: White, Edwards	3-5S	10,11E,14W
Phillipstown South: White	5S	10E
Pinkstaff (a): Lawrence	4N	11W
Plainview: Macoupin	9N	8W
Posey: Clinton	1N	2W
Raccoon Lake: Marion	1N	1E
Raymond: Montgomery	10N	4-5W
Raymond East: Montgomery	10N	4W
Reservoir: Jefferson	1S	3E
Richview: Washington	2S	1W
Ridgway (a): Gallatin	8S	8E
Riffle: Clay	4N	6E
Rinard (a): Wayne	2N	7E
Rinard North: Wayne	2N	7E
Ritter: Richland	3N	10-11E
Ritter North: Richland	3N	11E
Roaches: Jefferson	2S	1E
Roaches North: Jefferson	2S	1E
Roby (a): Sangamon	15N	3W
Rochester: Wabash	2S	13W
Roland: White, Gallatin	6-7S	8E
Roland West: Saline	7S	7E
Roundprairie (c): Wayne	1S	6E
Ruark: Lawrence	2N	12W
Ruark West Consol.: Lawrence	2N	13W
Rural Hill (c): Hamilton	6-7S	5-6E
Rural Hill North (a): Hamilton	5S	5E
Rural Hill West: Hamilton	6S	5E
Russellville (gas): Lawrence	4-5N	10-11W
St. Francisville East: Lawrence	2N	11W
St. Jacob: Madison	3N	6W
St. James: Fayette	5-6N	2-3E
St. Paul: Fayette	5N	3E
Ste. Marie: Jasper	5N	14W
Ste. Marie East (a): Jasper	6N	14W
Ste. Marie West: Jasper	6N	10E
Sailor Springs Consolidated: Clay, Effingham	3-6N	6-7E
Sailor Springs Central (a): Clay	4N	8E
Sailor Springs East (a): Clay	4N	8E
Sailor Springs North (a): Clay	4N	8E
Sailor Springs South (c): Clay	3N	7E
Sailor Springs West (c): Clay	4N	7E
Salem: Marion	1-2N	1-2E
Samsville (a): Edwards	1N	11E
Samsville North: Edwards	1N	14W
Samsville West: Edwards	1N	10E
Sandoval West: Clinton	2N	1W
Santa Fe (a): Clinton	1N	3W
Schnell: Richland	2N	9E
Schnell South: Clay	2N	8E
Seminary: Richland	2N	10E

Pool: County	Twp.	Range
Sesser: Franklin	5-6S	1-2E
Shattuc: Clinton	2N	1W
Shawneetown (a): Gallatin	9S	9E
Shawneetown East: Gallatin	9S	10E
Shawneetown North (a):Gallatin	9S	10E
Shelbyville (b): Shelby	11N	4E
Shelbyville East: Shelby	11N	4E
Sims (c): Wayne	1S	6E
Sims North (c): Wayne	1S	6E
Sorento (b): Bond	6N	4W
Sparta South (a): Randolph	5S	5W
Springerton (c): Hamilton	4S	7E
Stanford: Clay	3N	7-8E
Stanford South: Clay	2N	7E
Stanford West: Clay	3N	7E
Staunton: Macoupin	7N	7W
Stewardson: Shelby	10N	5E
Stokes-Brownsville: White	5-6S	8-9E
Storms: White	5-6S	9-10E
Stringtown: Richland	4-5N	11E-14W
Stringtown East (a): Richland	4N	14W
Sumner: Lawrence	4N	13W
Sumpter: White	4S	9E
Sumpter East: White	4S	10E
Sumpter South: White	4-5S	9E
Tamaroa: Perry	4S	1W
Taylor Hill (b): Franklin	5S	4E
Thackeray: Hamilton	5S	7E
Thompsonville (a): Franklin	7S	4E
Thompsonville East: Franklin	7S	4E
Thompsonville North: Franklin	7S	4E
Toliver (a): Clay	5N	6E
Toliver East: Clay	5N	6-7E
Tonti: Marion	2-3N	2E
Trumbull: White	5S	9E
Valier: Franklin	6S	2E
Waggoner (a): Montgomery	11N	5W
Wakefield (a): Jasper	5N	9E
Walpole: Hamilton	6-7S	6E
Walpole South: Hamilton	7S	6E
Waltonville: Jefferson	3S	2E
Wamac East: Marion	1N	1E
Waverly (gas): Morgan	13N	8W
Weaver: Clark	11N	10W
West End: Hamilton, Saline	7S	5E
West Frankfort: Franklin	7S	2-3E
West Frankfort South (c): Franklin	7S	2-3E
West Liberty (c): Jasper	5N	10E
Westfield East: Clark	11-12N	14W
Westfield North: Coles	12N	14W
Whittington: Franklin	5S	3E
Whittington South: Franklin	5-6S	3E
Whittington West: Franklin	5S	2E
Williams: Jefferson	3S	2E
Williams South: Jefferson	3S	2E
Willow Hill Consolidated (c): Jasper	6-7N	10E
Willow Hill East: Jasper	6-7N	10-11E
Willow Hill North (c): Jasper	7N	10E
Woburn Consolidated: Bond	6N	2W
Woburn South (c): Bond	6N	2W
Woodlawn: Jefferson	2-3S	1-2E
Xenia: Clay	2N	5E
Xenia East: Clay	2N	5E
Zenith: Wayne	2N	5E
Zenith North: Wayne	2N	6E
Zenith South: Wayne	1N	5E

(a) Abandoned.
(b) Abandoned, revived.
(c) Consolidated with other pools.

Date of issue: September 12, 1952.

ABBREVIATIONS USED IN THIS REPORT

Abd.—Abandoned
BO—Barrels of oil
BOF—Barrels of oil flowing
BOP—Barrels on pump
BW—Barrels of water
C—Center
CDU—Completion data unreported; to be given when available
CO—Cleaning out
COAS—Cleaning out after shot
Comp.—Completed
Crg.—Coring
Csg.—Casing
D & A—Dry and abandoned
Drlg.—Drilling
DST—Drill stem test
E—East ½
Est.—Estimated
Fm.—Formation
Fsg.—Fishing
IP—Initial production
L—Line
Loc.—Location
Ls.—Limestone
MIM—Moving in material
MIRT—Moving in rotary tools
MIST—Moving in standard tools
N—North ½
NE—Northeast ¼
NR—No report
NW—Northwest ¼
PB—Plugged back
POP—Putting on pump
RU—Rigging up
RURT—Rigging up rotary tools
RUST—Rigging up standard tools
S—South ½
SD—Shut down
SDO—Shut down orders
SDR—Shut down for repairs
SE—Southeast ¼
SG—Show of gas
Sh.—Shale
SIGW—Shut in gas well
SITR—Shut in tank room
SO—Show of oil
Spd.—Spudded or spudding
Ss.—Sandstone
SSO—Slight show of oil
SW—Southwest ¼
Swb.—Swabbing
SWD—Salt water disposal well
Temp. abd.—Temporarily abandoned
TD—Total depth
Tstg.—Testing
Twp.—Township
UR—Underreaming
W—West ½
WF—Wildcat far (more than 2 miles from production)
WN—Wildcat near (½ to 2 miles from production)
WOC—Waiting for cement to set
WOST—Waiting on standard tools

330′ S—330 feet from the south line

(36485—15M—9-51) 2

553.2805
ILL
Cop. 1

State of Illinois
Adlai E. Stevenson, Governor
Department of Registration and Education
C. Hobart Engle, Director

Division of the
STATE GEOLOGICAL SURVEY
M. M. Leighton, Chief
Urbana, Illinois

No. 191 OIL AND GAS DRILLING REPORT For September 1952

Monthly Report
OIL AND GAS DRILLING IN ILLINOIS

By

Virginia Kline and Eugene Frund

Summary by Counties

	Completed Wells	Producing Wells	Drilling Wells	Locations	Permits to Drill°	
					Total	Wildcat
Bond	3	1	1	2	5	4
Christian	2	1	4	1	2	2
Clark	9	6	9	0	18	3
Clay	8	1	5	0	8	3
Clinton	4	0	8	3	17	5
Coles	2	0	0	0	1	1
Crawford	6	4	6	3	54	1
Cumberland	0	0	1	0	4	0
Douglas	0	0	0	1	0	0
Edgar	2	0	2	2	5	2
Edwards	9	1	5	1	11	2
Fayette	3	3	0	0	13	0
Franklin	2	1	1	3	7	0
Gallatin	6	0	6	5	13	4
Hamilton	11	3	10	1	12	4
Hardin	0	0	1	0	0	0
Jackson	0	0	0	1	1	0
Jasper	2	0	1	1	2	1
Jefferson	6	3	11	0	15	2
Kankakee	0	0	0	0	1	0
Kendall	0	0	1	0	0	0
Lawrence	13	6	16	1	26	4
Logan	0	0	1	0	0	0

(Concluded on page 3)

Summary by Counties (Concluded)

	Completed Wells	Producing Wells	Drilling Wells	Locations	Permits to Drill° Total	Permits to Drill° Wildcat
McDonough	1	0	2	0	2	0
McLean	0	0	0	1	0	0
Macoupin	2	0	0	0	0	0
Madison	2	0	2	0	3	3
Marion	7	4	5	6	31	2
Menard	0	0	1	0	1	1
Monroe	0	0	1	0	0	0
Montgomery	4	0	4	0	2	2
Peoria	0	0	0	1	1	1
Perry	5	1	1	1	2	1
Pulaski	0	0	0	1	1	1
Randolph	0	0	3	1	19	2
Richland	11	4	8	0	16	3
St. Clair	1	0	1	0	0	0
Saline	2	1*	0	0	0	0
Shelby	0	0	2	0	1	1
Tazewell	0	0	1	0	0	0
Wabash	3	0	3	2	16	2
Washington	2	0	4	0	5	1
Wayne	30	16	36	2	33	2
White	29	17**	26	9	53	8
Winnebago	0	0	1	0	0	0
	187	73	190	49	401	68

o Issued by Department of Mines and Minerals, Springfield, Illinois, September 2 through September 27, 1952.

* Includes 1 gas well.

** Includes 3 gas wells.

Average Initial Production of Oil Wells
By Years, 1937 - 1950
and by Months, January 1951 - September 1952

	Oil Wells	Total IP	Ave. IP/Well
1937	284	78,499	276
1938	1,984	543,958	274
1939	2,946	1,117,750	379
1940	3,064	1,753,171	572
1941	2,912	807,784	278
1942	1,167	211,639	181
1943	1,064	130,712	123
1944	1,296	143,717	119
1945	1,178	161,452	137
1946	1,419	173,336	122
1947	1,152	108,807	94
1948	1,363	149,595	110
1949	1,486	136,132	92
1950	1,335	105,080	79
1951			
Jan.	87(2)*	8,409	97
Feb.	76(3)	5,238	69
Mar.	35(2)	2,698	77
Apr.	61(3)	6,097	100
May	75(1)	7,897	105
June	81(8)	5,875	73

1951	Oil Wells	Total IP	Ave. IP/Well
July	102(5)	6,792	67
Aug.	102(2)	6,143	60
Sept.	95(6)	7,953	84
Oct.	97(2)	7,843	81
Nov.	64(1)	6,350	99
Dec.	78(2)	5,708	73
	953(37)	77,003	81
1952			
Jan.	50(4)	3,949	79
Feb.	48(4)	2,528	53
Mar.	66(2)	5,576	84
Apr.	45(1)	3,177	71
May	73(7)	5,413	74
June	91(9)	7,274	80
July	82(4)	8,323	101
Aug.	117(23)	7,104	61
Sept.	73(4)	5,278	72

* Figures in parentheses indicate number of old wells reworked included in totals.

New Pools in September:

Ellery East, Edwards County (Herndon Drlg. #1 B. Curtis, 27-2S-10E); Junction City South, Marion County (S. E. Mercer #1 Gibson, 32-2N-1E); Oak Point, Clark County (J. Reznik #1 Kipler, 29-9N-14W); Harrisburg Gas, Saline County (R. Halbert #1 B. Harris, 34-8S-6E); Sumpter North, White County (Obering #1 D. Morrill, 21-4S-9E).

Extensions to Pools in August:

Bungay Consol., Hamilton County (Nation #1 S. Endicott, 29-4S-7E); Assumption South, Christian County (H. Cooper #2 K. Long, 22-12N-1E).

New Producing Strata in Pools:

Pool	County	Producing Formation	Approximate Depth to top, Feet
Clay City Consol.	Richland	Waltersburg sandstone	2174
New Harmony Consol.	White	Salem limestone	3753

Pools Abandoned in September:

Crossville and Maunie East, White County.

Well Completions in Illinois
Summary by Years, 1936-1950
and by Months, January 1951 - September 1952

	Pool Wells			Wildcat Wells				
	Oil	Gas	Dry	New Pools	Exten-sions	Dry Near(a)	Dry Far(b)	Total
1936	48	3	9	1	1	31(c)		93
1937	262	1	58	10	14	104		449
1938	1,957	26	176	17	10	350		2,536
1939	2,916	24	199	28	2	448		3,617
1940	3,015	15	220	31	18	475		3,755
1941	2,827	13	375	46	40	507		3,807
1942	1,078	13	376	43	48	158	303	2,017
1943	987	9	353	28	66	151	217	1,811(20)
1944	1,158	6	413	29	42	122	233	2,003(12)
1945	1,021	0	297	26	47	181	206	1,778(15)
1946	1,293	4	448	32	58	256	288	2,379(17)
1947	998	7	528	28	69	245	193	2,068(22)
1948	1,228	13	641	28	47	350	203	2,510(21)
1949	1,350	4	673	24	69	351	302	2,773(32)
1950	1,210	16	861	25	77	417	311	2,917(23)
1951								
Jan.	81	1	47	0	4	23	16	172
Feb.	71	0	37	3	1	8	14	134(2)
Mar.	32	1	38	0	2	16	8	97(1)
Apr.	56	0	40	2	1	20	19	138(1)
May	65	0	82	4	6	42	24	223(1)
June	69	0	71	2	8	53	35	238(6)
July	93	0	78	3	6	63	43	286(5)
Aug.	88	0	72	3	10	41	37	251(1)
Sept.	81	0	65	7	5	55	33	246(4)
Oct.	88	3	63	6	2	35	33	230(1)
Nov.	57	2	64	3**	4	35	23	188
Dec.	65	0	57	8	4	40	29	203(1)
	846	7	714	41	53	431	314	2,406(23)
1952								
Jan.	45	1	31	1	2	19	11	110(2)
Feb.	44	0	29	2	2	15	8	100(4)
Mar.	59	1	38	3	3	19	13	136(1)
Apr.	38	1	35	2	5	24	20	125(1)
May	61	0	58	2	6	32	26	185(3)
June	81	3	60	1	2	31	27	205(5)
July	73	1	73	0	8	34	32	221(3)
Aug.	91	5	75	2	9	44	32	258(8)
Sept.	63	3	67	5**	2	32	15	187

* Figures in parentheses refer to number of producing wells included in total which had previously been completed as dry holes.

** Includes one gas well.

(a) One-half mile to two miles from nearest production.

(b) Over two miles from nearest production.

(c) Total wildcats (Nears and fars not distinguished until 1941).

Permits to Drill Wells*
Summary by Years, 1943-1950
and by Months, January 1951 - September 1952

	Wildcat	Pool	SWD	Structure Tests	Wells Reworked: Wildcat	Wells Reworked: Pool	Wells Reworked: Other	Secondary Recov.: Water Input	Secondary Recov.: Gas, Air Inputs	Total
1943	557	1,323	37	20	42	192	24	39	135	2,369
1944	674	1,581	27	60	37	205	142	54	23	2,803
1945	524	1,450	19	53	29	170	150	112	7	2,514
1946	705	1,732	15	102	15	98	79	82	18	2,846
1947	589	1,615	8	126	21	109	106	155	3	2,732
1948	727	2,107	8	185	5	85	101	509	1	3,728
1949	871	2,155	26	20	19	78	187	153	5	3,514
1950	921	2,253	21	151	19	67	141	302	1	3,876
1951										
Jan.	53	122	2	3	1	4	14	19	0	218
Feb.	41	132	0	3	0	2	14	31	0	223
Mar.	46	76	3	8	0	2	10	21	0	166
Apr.	63	134	1	11	2	3	13	11	0	238
May	95	164	2	17	5	7	23	28	0	341
June	111	171	3	29	6	6	10	35	0	371
July	135	189	1	29	2	6	22	34	0	418
Aug.	118	153	3	17	1	7	2	20	0	321
Sept.	102	160	1	23	3	1	9	23	0	322
Oct.	81	189	0	7	1	7	12	50	0	347
Nov.	78	153	2	1	1	10	50	30	0	325
Dec.	53	133	1	1	2	4	14	43	0	251
	976	1,776	19	149	24	59	193	345	0	3,541
1952										
Jan.	28	77	0	0	0	2	14	59	0	180
Feb.	36	83	2	1	3	0	8	7	0	140
Mar.	47	132	5	11	1	4	12	27	0	239
Apr.	60	125	0	3	2	3	12	32	1	238
May	90	171	1	3	3	12	31	97	0	408
June	82	184	4	29	4	3	10	56	0	372
July	77	167	0	22	1	13	23	52	0	355
Aug.	66	191	0	29	2	13	68	45	0	414
Sept.	68	202	0	11	6	10	51	53	0	401

* Permits to drill are issued by the Dept. of Mines and Minerals, Springfield, Ill.

Wells in the New Pools*, September 30, 1952 (a)

County and Pool	Producing Wells	Abandoned Wells	Dry Holes	Drilling Wells	Locations
Bond: Beaver Creek North	2	2	8	0	0
Sorento	1	6	7	0	0
Woburn Consol.	61	7	25	0	0
Bond, Clinton: Beaver Creek	13	3	15	0	0
Bond, Montgomery: Panama	4	7	16	0	0
Christian: Assumption	6	0	0	0	0
Assumption North	129	12	18	0	0
Assumption South	3	0	0	2	1
Mt. Auburn	2	2	5	0	0
Pana	3	0	0	0	0
Clark: Oak Point	1	0	3	2	0
Weaver	29	5	9	1	0
Westfield East	7	4	18	1	0
Clay: Bible Grove South	2	0	4	0	0
Clay City North	13	3	10	0	0
Clay City West	12	5	8	0	0
Flora	20	11	15	0	0
Flora South	3	1	6	0	0
Hord	5	0	6	0	0
Hord South	7	0	5	1	0
Ingraham	26	6	14	0	0
Iola South	12	3	9	0	0
Kenner	37	7	13	0	0
Kenner North	28	4	8	0	0
Kenner West	30	0	5	0	0
Noble West	1	0	1	0	0
Oskaloosa	36	0	11	0	0
Oskaloosa East	2	1	6	0	0
Oskaloosa South	2	0	1	0	0
Passport	38	11	19	0	0
Riffle	4	1	5	0	0
Schnell South	2	0	3	0	0
Stanford	15	3	15	0	0
Stanford South	13	5	6	1	0
Stanford West	1	2	6	0	0
Toliver East	4	0	8	0	0
Xenia	1	0	5	0	0
Xenia East	15	0	4	0	0
Clay, Effingham: Iola Consolidated	164	39	61	0	0
Sailor Springs Consolidated	528	87	207	0	0
Clay, Wayne, Richland, Jasper:					
Clay City Consolidated	2260	799	792	24	0
Clinton: Bartelso East	8	0	5	1	0
Bartelso South	3	0	3	0	0
Bartelso West	3	5	8	0	0

(a) For alphabetical list of oil and gas fields in Illinois, see page 54.

Wells in the New Pools*, September 30, 1952 (Continued)

County and Pool	Producing Wells	Abandoned Wells	Dry Holes	Drilling Wells	Locations
Beaver Creek South	22	15	36	0	0
Boulder	29	7	14	0	0
Carlyle North	35	3	22	0	0
Carlyle South	2	0	4	0	0
Centralia West	4	5	9	0	0
Frogtown North	25	1	13	0	0
Hoffman	17	33	13	0	0
Keyesport	9	3	10	0	0
New Memphis	2	0	0	1	0
New Memphis South	1	0	3	0	0
Posey	1	1	7	0	0
Sandoval West	1	0	3	0	0
Shattuc	24	3	19	0	0
Clinton, Marion: Centralia	471	524	83	0	0
Coles: Mattoon	372	48	77	0	0
Westfield North	1	1	8	0	0
Crawford: New Bellair	1	2	0	0	1
Cumberland: Hidalgo North	1	1	1	0	0
Cumberland, Effingham: Lillyville	8	0	7	0	0
Edgar: Dudley	58	11	41	0	1
Elbridge	31	7	9	0	0
Grandview	2	10	12	0	1
Edgar, Clark: Inclose	1	11	14	0	0
Edwards: Albion East	27	6	22	0	0
Bone Gap Consol.	35	18	23	2	0
Bone Gap East	1	1	6	0	0
Browns South	1	1	3	0	0
Ellery East	1	0	0	1	0
Ellery South	1	4	7	0	0
Maple Grove East	20	6	17	0	0
Parkersburg South	4	2	9	0	0
Samsville North	9	5	11	0	0
Samsville West	4	0	4	0	0
Edwards, Wabash: Browns	39	9	16	0	0
Edwards, Wayne: Ellery Consolidated	71	5	39	2	0
Maple Grove Consolidated	68	18	30	1	0
Edwards, White: Albion Consol.	310	42	119	1	0
Effingham: Bible Grove North	4	3	3	0	0
Eberle	5	1	3	0	0
Mason	4	8	10	0	0
Mason North	7	2	3	0	0
Fayette: Laclede	2	1	3	0	0
Patoka West	13	3	9	0	0
St. James	143	48	21	0	0
St. Paul	13	4	7	0	0
Fayette, Effingham: Louden	1995	172	231	0	0
Franklin: Akin	13	2	12	0	0
Akin West	6	0	6	0	0

Wells in the New Pools*, September 30, 1952 (Continued)

County and Pool	Producing Wells	Abandoned Wells	Dry Holes	Drilling Wells	Locations
Benton	153	90	17	0	0
Benton North	44	5	21	0	0
Bessie	1	0	2	0	0
Ewing	7	1	11	0	0
Sesser	19	8	13	0	0
Taylor Hill	2	1	3	0	0
Thompsonville East	6	0	6	0	0
Thompsonville North	50	20	42	0	0
Valier	1	0	1	0	0
West Frankfort	60	6	33	0	1
Whittington	16	2	26	0	1
Whittington South	10	0	4	0	0
Whittington West	8	5	5	0	0
Gallatin: Ab Lake	1	1	1	0	0
Ab Lake West	1	0	1	0	0
Cottonwood	5	1	9	0	0
Cottonwood North	10	0	6	1	0
Inman East Consol.	274	26	64	0	0
Inman West Consol.	146	26	98	2	1
Junction	1	17	14	0	0
Junction North	3	2	8	0	0
Omaha	40	7	34	0	2
Omaha East	1	0	2	0	0
Omaha South	1	0	1	0	0
Shawneetown East	1	0	0	1	0
Hamilton: Aden South	17	2	10	0	0
Belle Prairie	10	1	13	0	0
Blairsville West	8	2	10	0	0
Broughton	1	0	1	0	0
Bungay Consolidated	145	24	66	1	0
Cantrell	15	4	8	0	0
Cantrell North	6	0	6	0	0
Cantrell South	22	1	11	1	0
Dahlgren	3	40	13	0	0
Dale Consol.	687	175	183	6	0
Flannigan	11	0	8	0	0
Rural Hill West	2	0	2	0	0
Thackeray	45	5	21	0	1
Walpole	92	2	46	0	0
Walpole South	2	0	7	0	0
Hamilton, Saline: West End	8	3	10	0	0
Jackson: Elkville	1	0	3	0	0
Jasper: Bogota	7	1	4	0	0
Bogota South	18	5	11	0	0
Hidalgo	1	2	5	0	0

Wells in the New Pools*, September 30, 1952 (Continued)

County and Pool	Producing Wells	Abandoned Wells	Dry Holes	Drilling Wells	Locations
Hunt City East	1	0	0	0	0
Hunt City South	3	1	4	0	0
Newton	2	2	4	0	0
Newton West	1	2	2	0	0
Ste. Marie	16	6	9	0	0
Ste. Marie West	4	0	6	0	0
Willow Hill East	6	11	19	0	0
Jefferson: Belle Rive	3	2	6	0	0
Boyd	106	8	11	0	0
Coil West	7	8	5	1	0
Cravat	9	2	4	0	0
Divide	9	2	7	0	0
Divide East	33	6	18	0	0
Divide South	4	0	8	0	0
Divide West	39	8	8	0	0
Ina North	1	0	3	0	0
Irvington East	2	0	3	0	0
King	32	6	32	0	0
Lynchburg	2	0	5	0	0
Markham City	11	8	9	0	0
Markham City West	32	2	12	0	0
Mt. Vernon	3	4	8	0	0
Nason	1	0	1	0	0
Reservoir	8	1	6	2	0
Roaches	7	6	10	0	0
Roaches North	32	2	6	0	0
Waltonville	3	1	6	0	0
Williams	15	1	4	1	0
Williams South	1	0	3	0	0
Woodlawn	131	47	31	7	0
Jefferson, Marion: Dix	93	9	19	0	2
Jefferson, Wayne: Markham City North	9	7	7	0	0
Lawrence: Beman	12	9	5	0	0
Beman East	3	2	3	0	0
Ruark	15	9	28	0	0
Ruark West Consolidated	28	3	19	5	0
Russellville (gas)	1	59	15	0	0
St. Francisville East	15	0	6	0	0
Sumner	1	1	6	0	0
Macoupin: Carlinville North	1	5	1	0	0
Plainview	1	0	5	0	0
Staunton	1	0	0	0	0
Madison: Livingston	32	6	83	0	0
Livingston East	1	0	1	0	0
Livingston South	14	1	24	0	0
Marine	134	11	27	0	0
St. Jacob	44	9	6	0	0

Wells in the New Pools*, September 30, 1952 (Continued)

County and Pool	Producing Wells	Abandoned Wells	Dry Holes	Drilling Wells	Locations
Marion: Alma	2	2	5	0	1
Exchange	2	0	4	0	0
Iuka	1	2	3	0	0
Junction City South	1	0	4	0	0
Kinmundy	2	0	7	0	0
Miletus	12	2	5	0	0
Odin	28	1	10	0	0
Patoka	98	72	34	0	0
Patoka East	51	8	7	1	0
Raccoon Lake	45	0	15	2	1
Salem	1985	486	93	0	0
Tonti	79	15	14	0	1
Wamac East	2	0	5	1	0
Marion, Clinton: Fairman	27	14	23	0	0
Montgomery: Mt. Olive	2	5	7	0	0
Raymond	3	7	23	0	0
Raymond East	5	0	6	0	0
Morgan: Waverly (gas)	8	0	3	0	0
Perry: Tamaroa	10	3	11	1	1
Richland: Amity	2	2	6	0	0
Calhoun Central	1	1	3	0	0
Calhoun East	5	0	9	0	0
Calhoun North	1	1	3	0	0
Olney Consol.	46	42	45	0	0
Olney South	16	3	12	2	0
Passport South	2	0	5	0	0
Ritter	2	1	9	0	0
Ritter North	2	0	1	0	0
Schnell	2	2	7	0	0
Seminary	6	2	6	0	0
Stringtown	29	3	17	0	0
Richland, Edwards: Parkersburg Cons.	159	39	76	0	0
Parkersburg West	8	2	11	0	0
Richland, Jasper: Dundas East	52	6	37	0	0
Richland, Wayne: Calhoun Consol.	72	23	43	1	0
Saline: Eldorado	1	2	4	0	0
Francis Mills	1	0	2	0	0
Harrisburg (gas)	1	0	0	0	0
Omaha West	2	0	3	0	0
Roland West	1	0	5	0	0
Saline, Hamilton: Long Branch	6	1	13	0	0
Shelby: Clarksburg	1	1	4	0	0
Lakewood	11	1	8	0	0
Shelbyville	1	4	6	0	0
Shelbyville East	1	0	2	0	0
Stewardson	6	0	1	0	0
Wabash: Bellmont	3	1	5	0	0
Browns East	40	10	17	0	0
Friendsville Central	1	2	3	0	0
Friendsville North	7	6	21	0	0

Wells in the New Pools*, September 30, 1952 (Continued)

County and Pool	Producing Wells	Abandoned Wells	Dry Holes	Drilling Wells	Locations
Gards Point	1	0	4	0	0
Keensburg South	7	1	20	0	0
Lancaster Central	5	9	6	0	0
Lancaster East	4	0	11	0	0
Lancaster South	5	2	7	0	0
Lexington	6	4	11	0	0
Lexington North	2	0	2	0	0
Mt. Carmel	304	115	83	0	0
Rochester	26	8	20	0	0
Wabash, Edwards: Berryville Consol.	11	6	21	0	0
Wabash, Lawrence: Lancaster	61	39	36	0	0
Washington: Beaucoup	2	0	2	1	0
Beaucoup South	10	0	1	1	0
Cordes	97	45	14	0	0
Dubois	11	12	16	0	0
Dubois West	1	0	4	0	0
Irvington	76	17	15	0	0
McKinley	7	10	12	0	0
Okawville	3	0	1	0	0
Richview	1	0	5	0	0
Wayne: Barnhill	36	42	25	0	0
Cisne North	8	3	8	0	0
Coil	12	5	11	0	0
Covington South	3	5	7	0	0
Fairfield	56	10	29	0	0
Fairfield East	2	0	4	0	0
Goldengate East	1	0	0	0	0
Goldengate North	2	1	1	0	0
Goldengate West	4	1	5	0	0
Half Moon	23	2	9	1	0
Johnsonville Consol.	318	65	76	2	2
Johnsonville North	1	0	5	0	0
Johnsonville South	14	7	13	0	0
Johnsonville West	15	6	16	1	0
Keenville	44	6	16	1	0
Keenville East	3	0	3	0	0
Locust Grove	6	0	8	0	0
Mayberry	3	4	9	0	0
Merriam	1	0	2	0	0
Mt. Erie North	3	4	15	0	0
Orchardville	3	0	3	1	0
Rinard North	5	0	7	3	0
Zenith	1	1	4	0	0
Zenith North	13	0	7	0	0
Zenith South	8	6	8	0	0
Wayne, Edwards: Massilon	2	1	3	0	0
Wayne, Hamilton: Aden Consol.	72	18	23	0	0
Wayne, White: Goldengate Consol.	125	35	62	1	0

Wells in the New Pools*, September 30, 1952 (Continued)

County and Pool	Producing Wells	Abandoned Wells	Dry Holes	Drilling Wells	Locations
White: Bend	19	0	11	0	0
Black River	1	0	1	0	0
Burnt Prairie South	1	0	1	0	0
Carmi	2	4	9	0	0
Carmi North	4	0	6	1	0
Centerville	5	1	7	0	0
Centerville East	77	10	25	1	0
Concord	88	14	21	0	0
Concord Central	8	1	5	1	0
Concord East Consol.	5	3	12	0	0
Concord North	4	0	4	0	0
Concord South	1	3	8	0	0
Crossville West	1	0	0	0	0
Enfield	4	2	6	2	0
Epworth Consol.	26	4	20	1	0
Gossett	5	2	8	0	0
Herald North	3	2	5	0	0
Iron	42	35	19	1	0
Maunie North	45	8	13	0	0
Maunie South	105	22	33	1	2
Maunie West	4	2	5	1	0
New Harmony South	1	6	8	0	0
New Harmony South (Ind.)	6	0	2	0	0
New Haven Consol.	27	2	9	0	0
Phillipstown South	2	0	4	0	0
Stokes-Brownsville	149	40	52	0	0
Storms	162	51	35	0	0
Sumpter	7	1	14	0	0
Sumpter East	6	0	3	0	0
Sumpter North	1	0	0	1	0
Sumpter South	9	0	13	0	0
Trumbull	20	6	18	1	0
White, Edwards: Phillipstown Consol.	281	69	141	2	0
White, Gallatin: Herald	173	30	103	3	3
Herald East	33	8	26	0	0
Roland	201	34	69	1	0
White, Hamilton, Wayne: Mill Shoals	142	42	54	2	0
White, Wabash, Edwards:					
New Harmony Consolidated	1428	401	424	5	1
Williamson: Marion	1	0	0	0	0
	17,735	4,905	6,304	113	24

* Fields discovered since January 1, 1936, with the exception of those which have been abandoned. For names of consolidated and abandoned pools, see pages 18, 19, and 54.

Illinois Completions and Production
Since January 1, 1936

	Completions°	Producing Wells	Production (Thousands of barrels) New Fields	Old Fields 1,2/	Total 3/
1936	93	52			4,445
1937	449	292	2,884	4,542	7,426
1938	2,536	2,010	19,771	4,304	24,075
1939	3,617	2,970	90,908	4,004	94,912
1940	3,755	3,080	142,969	4,678	147,647
1941	3,807	2,925	128,993	5,145	134,138
1942	2,017	1,179	101,837	4,753	106,590
1943	1,791	1,090(20)a/	77,581	4,675	82,256
1944	1,991	1,229(12)	72,946	4,467	77,413
1945	1,763	1,094(15)	70,839	4,371	75,210
1946	2,362	1,387(17)	70,174	5,123	75,297
1947	2,046	1,102(22)	61,455	5,004	66,459
1948	2,489	1,316(21)	59,623	5,185	64,808
1949	2,741	1,447(32)	58,571	5,930	64,501
1950	2,894	1,328(23)	55,794	6,234	62,028
1951					
January	172	86	4,706	520	5,226
February	132	75(2)	3,989	439	4,428
March	96	35(1)	4,624	521	5,145
April	137	59(1)	4,495	501	4,996
May	222	75(1)	4,716	541	5,257
June	232	79(6)	4,382	511	4,893
July	281	102(5)	4,613	527	5,140
August	250	101(1)	4,628	539	5,167
September	242	93(4)	4,347	492	4,839
October	229	99(1)	4,721	542	5,263
November	188	66	4,478	493	4,971
December	202	77(1)	4,448	471	4,919
	2,383	947(23)	54,147	6,097	60,244
1952					
January	108	49(2)	4,605	526	5,131
February	96	48(4)	4,331	497	4,828
March	135	66(1)	4,456	516	4,972
April	124	46(1)	4,403	533	4,936
May	182	68(2)	4,306	545	4,851
June	200	87(5)	4,464	528	4,992
July	218	82(3)	4,686	560	5,246
August	250	107(8)	4,613*	545*	5,158**
September	187	73	4,481*	525*	5,006**

* Estimated by Illinois State Geological Survey.

** Estimated by Illinois State Geological Survey from Oil and Gas Journal Report.

1/ Production figures based on information furnished by oil companies and pipe line companies.

2/ Includes Devonian production at Sandoval and Bartelso.

3/ From the U. S. Bureau of Mines, except for the months since December 1950.

o Includes only oil and gas producers and dry holes.

a/ Figures in parentheses refer to number of producing wells included in total which had previously been completed as dry holes.

ECONOMIC STATEMENT

Mineral Economics Section

Crude oil from Illinois is marketed in substantial quantities in both the Central Refining District and in the western part of the Appalachian Refining District (District #2). The table shows the ratio of production in Illinois to runs-to-stills and includes both the Central Refining District and District No. 2 of the Appalachian Refining District.

	Domestic Runs-to-stills Central and Appalachian (District No. 2) Refining District*	Production in Illinois* Thousands of barrels	Illinois' Percent of Runs-to-stills
1951			
July	39,977	5,140	12.9
August	39,548	5,167	13.1
September	37,255	4,839	13.0
October	37,929	5,263	13.9
November	39,710	4,971	12.6
December	41,334	4,919	11.9
1952			
January	41,967	5,131	12.2
February	38,602	4,828	12.5
March	40,996	4,972	12.1
April	37,707	4,936	13.1
May	24,194	4,851	20.0
June	39,461	4,992	12.7
July	42,782	5,246	12.3
August	43,919**	5,158**	11.7**

* U. S. Bureau of Mines Monthly Petroleum Statements.
** Estimated by Illinois State Geological Survey.

Shipments of Illinois Crude Petroleum
(Thousands of barrels)

	Ill.	Ind.	Ky.	Mich.	N.Y.	Ohio	Penn.	W.Va.	Wisc. Minn.
1951									
July	2,109	381	109	390	371	1,941	56	17	1
August	2,053	408	1	431	440	1,961	41	2	2
September	1,997	261	8	276	355	1,791	52	17	7
October	2,103	336	15	319	451	1,791	42	35	8
November	1,962	351	322	456	402	2,053	86	23	3
December	1,838	352	204	465	406	2,007	73	11	41
1952									
January	1,785	419	248	462	476	2,529	82	31	98
February	2,001	355	111	329	409	2,214	42	3	2
March	2,074	515	106	462	453	1,984	71	40	2
April	1,946	378	118	410	505	1,305	73	-	2
May	1,454	303	-	499	506	1,285	39	-	3
June	2,253	464	-	617	502	2,121	39	-	2
July	2,240	455	-	283	397	2,584	36	9	1

Stocks on Hand of Crude Petroleum and Principal Refined Products[a]
(In thousands of barrels)

Month (End of Month)	Year	Stocks of Crude Petroleum		Gasoline		Kerosene		Distillate Fuel Oil		Residual Fuel Oil	
		U.S.	Dist. No. 2[b]	U.S.	Central Rfg. Dist.[c]	U.S.	Central Rfg. Dist.[c]	U.S.	Central Rfg. Dist.[c]	U.S.	Central Rfg. Dist.[c]
August	1946	224,157	77,158	86,745	15,813	19,458	3,264	54,068	8,033	48,186	5,092
August	1947	228,523	67,710	85,849	15,087	20,824	3,029	54,707	7,075	51,334	4,952
August	1948	224,211	69,125	95,445	19,569	23,564	4,503	68,818	10,816	64,096	6,021
August	1949	260,585	78,260	104,879	22,821	25,490	5,327	76,037	13,045	66,843	4,142
August	1950	237,393	68,868	107,067	22,987	25,803	5,565	68,426	11,374	40,979	4,331
August	1951	254,276	82,859	114,446	25,035	30,241	6,813	87,432	18,798	47,243	5,669
September	1951	254,900	83,993	114,147	24,809	33,106	7,680	96,241	20,579	48,212	6,063
October	1951	262,266	86,562	108,800	22,649	33,382	7,411	102,561	21,459	48,415	6,504
November	1951	261,100	87,360	112,028	24,548	29,948	6,204	94,917	18,597	45,378	6,021
December	1951	255,783	85,309	124,982	28,500	24,933	5,146	80,785	15,892	42,063	5,715
January	1952	254,007	83,702	144,339	32,639	22,679	4,200	66,969	12,264	39,523	5,287
February	1952	255,900	83,159	151,912	34,575	18,530	3,432	55,369	9,514	38,295	5,307
March	1952	259,126	83,875	160,689	36,601	16,817	2,938	48,750	8,200	37,971	5,158
April	1952	270,679	88,291	151,890	33,854	18,955	3,153	51,634	8,555	38,561	4,988
May	1952	290,813	90,538	123,656	26,012	19,614	3,429	51,648	9,456	38,821	4,660
June	1952	285,964	91,050	120,166	25,252	23,061	4,659	65,911	13,484	45,688	6,158
July	1952	275,951	88,918	116,566	24,855	27,387	5,979	85,775	18,043	52,245	6,927
August 30	1952	266,585[d]	[e]	117,240	24,065	32,080	6,998	101,948	21,205	52,296	6,551
September 13	1952	264,350[d]	[e]	117,296	24,626	33,724	7,414	108,641	22,280	53,274	6,807

a/ U. S. Bureau of Mines, Monthly Petroleum Statements for August 1946 - July 1952.
b/ Includes the states of Illinois, Indiana, Kansas, Kentucky, Missouri, Michigan, Ohio, Oklahoma.
c/ Central Refining District is identical with the Bureau of Mines "Illinois, Indiana, Kentucky, etc." and comprises refineries in Illinois, Indiana, Kentucky, Michigan, Western Ohio, and Wisconsin.
d/ U. S. Bureau of Mines.
e/ Not available.

Crude Oil Production in the United States

(Calculated from weekly report of the Oil and Gas Journal)

	Production (Thousands of barrels) January-September 1952	Daily Average Production for September (Thousands of barrels)	Per Cent of Total
Texas	759,602	2,974	45.9
California	271,003	986	15.2
Louisiana	179,734	669	10.3
Oklahoma	142,988	533	8.2
Kansas	84,669	334	5.2
Wyoming	49,717	189	2.9
Illinois	44,249	167	2.6
New Mexico	43,082	165	2.6
Mississippi	27,208	96	1.5
Colorado	21,963	86	1.3
Arkansas	21,934	76	1.2
Eastern Fields	16,118	58	.9
Michigan	10,239	35	.5
Kentucky	9,399	32	.5
Indiana	8,867	34	.5
Montana	6,778	26	.4
Nebraska	1,645	8	.1
Utah	1,212	5	.1
Alabama	723	3	-
North Dakota	683	7	.1
Florida	464	2	-
	1,702,277	6,485	100.0

The

GEOLOGIC COLUMN FOR SOUTHERN ILLINOIS

and the list of

OIL AND GAS PRODUCING STRATA IN ILLINOIS

formerly included with each issue of the Drilling Report will be furnished at the beginning of each subscription period, as a supplement. Please retain said supplement for your reference.

LIST OF POOLS INCORPORATED INTO OTHER POOLS
BY CONSOLIDATION

Original Pool Name	Present Pool Assignment	Date of Consolidation
Aden North	Aden Consol.	1944
Albion North	Albion Consol.	1944
Barnhill East	Goldengate Consol.	1944
Bennington	Maple Grove Consol.	1952
Bible Grove Consol.	Sailor Springs Consol.	1949
Bible Grove East	Sailor Springs Consol.	1948
Blairsville	Bungay Consol.	1951
Bone Gap South	Bone Gap Consol.	1952
Bonpas	Parkersburg Consol.	1951
Bonpas West	Parkersburg Consol.	1944
Boos	Clay City Consol.	1941
Boos East	Clay City Consol.	1947
Boos North	Clay City Consol.	1948
Boyleston Consol.	Clay City Consol.	1948
Brownsville	Stokes-Brownsville	1946
Burnt Prairie	Goldengate Consol.	1947
Calvin	New Harmony Consol. & Phillipstown Consol.	1941
Calvin North	Phillipstown Consol.	1948
Cisne	Clay City Consol.	1948
Covington	Clay City Consol.	1944
Covington East	Clay City Consol.	1948
Cowling	New Harmony Consol.	1947
Dead River	New Haven Consol.	1950
Dundas Consol.	Clay City Consol.	1948
Ellery West	Ellery Consol.	1952
Enterprise	Clay City Consol.	1941
Enterprise West	Clay City Consol.	1941
Epworth East	Epworth Consol.	1951
Friendsville	New Harmony Consol.	1949
Friendsville South	New Harmony Consol.	1949
Gallagher	Calhoun Consol.	1946
Geff	Clay City Consol.	1947
Geff West	Clay City Consol.	1948
Grayville	Phillipstown Consol.	1948
Grayville West	Albion Consol.	1949
Griffin	New Harmony Consol.	1941
Helena	Ruark West Consol.	1952
Hoodville	Dale Consol.	1943
Hoosier	Sailor Springs Consol.	1948
Hoosier North	Sailor Springs Consol.	1948
Ingraham West	Sailor Springs Consol.	1948
Inman	Inman West Consol.	1950
Inman Central	Inman West Consol.	1949
Inman North	Inman West Consol.	1949
Inman South	Inman West Consol.	1950
Keensburg Consol.	New Harmony Consol.	1948
Lancaster North	Ruark West Consol.	1952
Lancaster West	Berryville Consol.	1949
Leech Consol.	Goldengate Consol.	1948
Mason South	Iola Consol.	1948

LIST OF POOLS INCORPORATED INTO OTHER POOLS BY CONSOLIDATION (Continued)

Original Pool Name	Present Pool Assignment	Date of Consolidation
Maud Central	New Harmony Consol.	1949
Maud Consol.	New Harmony Consol.	1951
Maud North Consol,	New Harmony Consol.	1951
Maud West	New Harmony Consol.	1948
Maunie	Maunie South	1948
Mitchell	Ellery Consol.	1952
Mt. Carmel West	New Harmony Consol.	1948
Mt. Erie	Clay City Consol.	1944
Mt. Erie South	Clay City Consol.	1948
New Haven North	Concord East Consol.	1950
New Haven West	Inman East Consol.	1949
Noble	Clay City Consol.	1948
Noble North	Clay City Consol.	1948
Noble South	Clay City Consol.	1948
Olney East	Olney Consol.	1949
Parkersburg North	Parkersburg Consol.	1951
Patton	Allendale	1948
Patton West	Allendale	1948
Roundprairie	Johnsonville Consol.	1941
Rural Hill	Dale Consol.	1951
Sailor Springs South	Sailor Springs Consol.	1942
Sailor Springs West	Sailor Springs Consol.	1949
Sims	Johnsonville Consol.	1948
Sims North	Johnsonville Consol.	1945
Springerton	Bungay Consol.	1946
West Frankfort South	West Frankfort	1948
West Liberty	Clay City Consol.	1941
Willow Hill Consol.	Clay City Consol.	1948
Willow Hill North	Clay City Consol.	1947
Woburn South	Woburn Consol.	1950

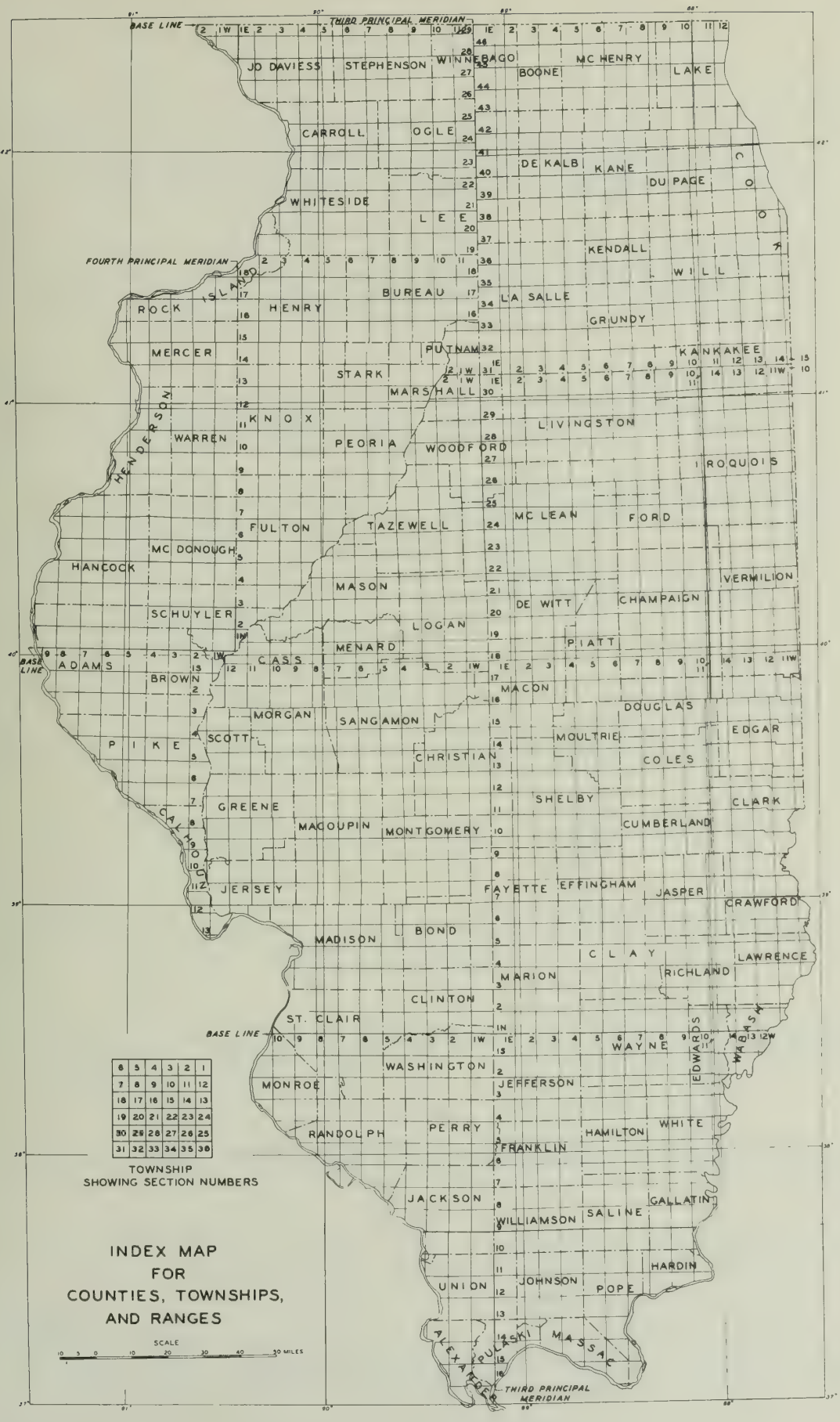
THIRD PRINCIPAL MERIDIAN
BASE LINE
FOURTH PRINCIPAL MERIDIAN
JO DAVIESS
STEPHENSON
WINNEBAGO
BOONE
MC HENRY
LAKE
CARROLL
OGLE
DE KALB
KANE
DU PAGE
WHITESIDE
LEE
KENDALL
WILL
ROCK ISLAND
HENRY
BUREAU
LA SALLE
GRUNDY
MERCER
PUTNAM
KANKAKEE
STARK
MARSHALL
HENDERSON
KNOX
WARREN
PEORIA
WOODFORD
LIVINGSTON
IROQUOIS
FULTON
TAZEWELL
MC LEAN
FORD
MC DONOUGH
HANCOCK
MASON
VERMILION
SCHUYLER
DE WITT
CHAMPAIGN
LOGAN
MENARD
PIATT
ADAMS
CASS
BROWN
MACON
MORGAN
SANGAMON
DOUGLAS
SCOTT
MOULTRIE
EDGAR
PIKE
CHRISTIAN
COLES
GREENE
SHELBY
CLARK
CALHOUN
MACOUPIN
MONTGOMERY
CUMBERLAND
JERSEY
FAYETTE
EFFINGHAM
JASPER
CRAWFORD
MADISON
BOND
CLAY
LAWRENCE
MARION
RICHLAND
CLINTON
ST. CLAIR
WAYNE
EDWARDS
WABASH
WASHINGTON
MONROE
JEFFERSON
RANDOLPH
PERRY
HAMILTON
WHITE
FRANKLIN
JACKSON
GALLATIN
SALINE
WILLIAMSON
HARDIN
UNION
JOHNSON
POPE
ALEXANDER
PULASKI
MASSAC
TOWNSHIP
SHOWING SECTION NUMBERS
INDEX MAP
FOR
COUNTIES, TOWNSHIPS,
AND RANGES
SCALE
MILES

DRILLING BY COUNTIES

WELLS COMPLETED BETWEEN SEPTEMBER 3 AND SEPTEMBER 30, 1952,
AND WILDCAT WELLS DRILLING ON SEPTEMBER 30

(Abbreviations used in this report will be found on the last page.)
(Errata, old wells deepened, reconditioned old wells follow list of drilling wells.)

BOND COUNTY

4N, 2W, Tamalco Twp.

25, W½ SW NE. Arnold Wilson #1 Melvin Gum. D&A 9-30-52 TD 1512' Ste. Genevieve ls., top 1487' Spd. 8-27-52 WF*

31, 662' from N. line, 651' from W. line, SW. W. E. Edwards #4 Butler. Comp. 9-9-52 IP 20 BOP & 5 BW TD 1137' PB 1127' Bethel ss., top 1121' Shot 10 qts. Spd. 6-24-52 Beaver Creek Pool.

33, NE NE SE. B. A. Baker #1 G. M. Welch. D&A 9-30-52 TD 1236' Aux Vases ss., top 1232' Spd. 9-17-52 WF.

4N, 3W, Mills Twp.

32, SW SE NE. T. M. Conrey #1 Kayser. Drlg. 1075' 9-30-52 Spd. 9-26-52 WF.

33, SE NW NW. J. C. Nickerson #2 E. Utlaut. LOC 9-30-52 WF.

5N, 3W, Central Twp.

32, SW SE NE. Pure Oil Co. #1 Fanny Ulmer "A". RURT 9-30-52 WF.

CHRISTIAN COUNTY

11N, 1E, Pana Twp.

10, NW NW SE. Collins Bros. #1 G. Fuchs. D&A 9-23-52 TD 2889' Devonian ls., 2764' Spd. 9-10-52 WN** (Pana Pool).

12N, 1E, Pana Twp.

22, SE NW SE. Howard Cooper #2 Ken. Long. Comp. 9-23-52 IP 9 BOP TD 2645' Devonian ls., top 2624' Spd. 7-29-52 Acidized 4000 gals. EXTENSION TO ASSUMPTION SOUTH POOL.

12N, 1W, Locust Twp.

12, SW SE NE. Louis Marsch #1 E. Vollintine. Drlg. 2370' 9-30-52 Spd. 9-24-52 WF.

14N, 1E, Prairieton Twp.

22, NE SE SW. Collins Bros. #1 G. Gorden. Drlg. 2065' 9-30-52 Spd. 9-16-52 WF.

CLARK COUNTY

9N, 14W, Johnson Twp.

29, SE NE SW. Nance & Vivadelli #1 Jenuine. D&A 9-16-52 TD 2313' Carper ss., top 2259' Spd. 8-25-52 WN (Johnson South Pool).

* Wildcat far - more than 2 miles from production.
** Wildcat near - from ½ to 2 miles from production.

CLARK COUNTY (Continued)

9N, 14W, Johnson Twp.

29, 660' from S. line, 330' from E. line, SW SE. Joe Reznik #1 Kipler. Comp. 9-30-52 IP 8 BOP & 40 BW TD 2595' PB 2350' Carper ss., top 2222' Spd. 7-18-52 Shot 215 qts. DISCOVERY WELL OF OAK POINT POOL.

32, 362' from S. line, 319' from E. line, NW NW. Joe Reznik #1 Washburn. D&A (CDU)*** 9-30-52 Spd. 9-13-52 WN (Oak Point Pool).

10N, 11W, Darwin Twp.

33, NE NE NW. D. E. Shock #1 E. Harlan Est. SD 1700' 9-30-52 Spd. 9-23-52 WF.

10N, 13W, Martinsville Twp.

31, NW NE NW. John B. Buchman #2 W. Morgan. Comp. 9-9-52 IP 6 BOP & 3 BW TD 1586' PB 1399' Carper ss., top 1348' Spd. 8-6-52 Shot 120 qts. Acidized 3500 gals. Martinsville Pool.

31, SE NW NW. J. B. Buchman #1 W. Schick. Comp. 9-9-52 IP 5 BOP & 1 BW TD 1583' PB 1425' Carper ss., top 1340' Spd. 7-22-52 Shot 110 qts. Acidized 4000 gals. Martinsville Pool.

31, 334' from N. line, 330' from E. line, SW NW. J. B. Buchman #2 W. Schick. Comp. 9-9-52 IP 6 BOP & 1 BW TD 1419' Carper ss., top 1355' Spd. 7-14-52 Shot 125 qts. Martinsville Pool.

10N, 14W, Casey Twp.

6, SW SW NW. E. D. Fredenhagen #1 F. Miller. Drlg. 130' 9-30-52 Spd. 9-25-52 WN (Siggins Pool).

21, 153' from N. line, 92' from E. line, SE SW SE. Frank Zakowski #1 Emrich. D&A 9-23-52 TD 800' Spd. 9-3-52 WN (Casey Pool).

11N, 10W, Wabash Twp.

30, NW NE NE. W. W. Dayton #3-A Cox. Comp. 9-23-52 IP 80 BOP TD 2065' Devonian ls., top 2035' Spd. 8-19-52 Acidized 1000 gals. Weaver Pool.

11N, 14W, Parker Twp.

1, NE SE NW. G. Gallatin & O. G. Husk #1 Mathes. Comp. 9-30-52 IP 6 BOP & 5 BW TD 473' Pennsylvanian ss., top 435' Spd. 8-31-52 Shot 40 qts. Westfield East Pool.

1, SE NE NW. J. Gallatin & O. G. Husk #1 Pence. D&A 9-23-52 TD 523' Pennsylvanian ss., top 465' Spd. 9-13-52 WN (Westfield East Pool).

12N, 13W, Dolson Twp.

21, NE NW NW. J. W. Spencer & R. Bartlett #1 F. Bunton. SD 621' 9-30-52 Spd. 8-16-52 WN (Inclose Pool).

CLAY COUNTY

2N, 5E, Xenia Twp.

1, NW SW SW. H. L. Browning #1 Koonts. D&A 9-9-52 TD 2993' St. Louis ls., top 2983' Spd. 8-24-52 Kenner South Pool.

*** Completion data unreported; will be given when available; not included in total completions for month.

CLAY COUNTY (Continued)

2N, 7E, Stanford Twp.
14, NE NW NE. Calvert Drlg., Inc. #1 Tullett-Irwin Comm. D&A (SO) 9-30-52 TD 3150' Ste. Genevieve ls., top 3016' Spd. 9-20-52 WN (Clay City Cons. Pool).

3N, 5E, Songer Twp.
8, NW NE SE. Wiser Oil Co. #1 Hale Comm. D&A 9-9-52 TD 2833' Ste. Genevieve ls., top 2763' Spd. 8-28-52 Oskaloosa South Pool.

3N, 7E, Stanford Twp.
3, SW SW NW. Calvert Drlg., Inc. #1 McNeely. D&A 9-23-52 TD 3025' Ste. Genevieve ls., top 2912' Spd. 9-7-52 Sailor Springs Cons. Pool.

3N, 8E, Clay Twp.
34, NW NW NW. Partlow & Cochonour #1 Dehart. Junked Hole 9-16-52 TD 3009' Ste. Genevieve ls., top 2947' Spd. 8-3-52 Clay City Cons. Pool.

5N, 5E, Larkinsburg Twp.
3, NE NE SW. Milton Smith #1 C. Wade. Drlg. 2575' 9-30-52 Spd. 9-22-52 WN (Iola Cons. Pool).

5N, 6E, Blair Twp.
13, SW SW NW. Calvert Drlg., Inc. #1 Greenwood-Heiden. D&A 9-9-52 TD 2830' Ste. Genevieve ls., top 2776' Spd. 8-30-52 Hord Pool.

15, SE SW NE. W. Misener #1 R. Hord. D&A 9-30-52 TD 2874' Ste. Genevieve ls., top 2759' Spd. 5-6-52 Hord Pool.

27, NE SW SE. Magnolia #2 H. Blair. Comp. 9-16-52 IP 347 BOP TD 2816' PB 2815' Rosiclare ls., top 2796' Spd. 8-22-52 Acidized 1000 gals. Hord South Pool.

27, NW SW NW. Nance - Vivadelli #1 H. D. Lewis et al. Drlg. 2447' 9-30-52 Spd. 9-24-52 WN (Hord South Pool).

CLINTON COUNTY

1N, 2W, Lake Twp.
15, NE NW SW. O. Pattillo #1 M. Wessel. MIST 9-30-52 Spd. 8-29-52 WN (Posey Pool).

1N, 3W, Santa Fe Twp.
32, NE NW NW. Al Schiermann #1 Anton Suhl. D&A 9-16-52 TD 1334' Ste. Genevieve ls., top 1258' Spd. 9-5-52 Santa Fe Pool.

1N, 5W, Looking Glass Twp.
6, SW SW NE. R. K. Hammel #1 O. W. Billhartz et al. Drlg. 1438' 9-30-52 Spd. 9-25-52 WF.

2N, 3W, Wade Twp.
6, 330' from N. line, 380' from W. line, S½ NW. Schulman Bros. #1 L. Dorries "A". Temp. Abd. 9-30-52 TD 1195' Ste. Genevieve ls., top 1152' Spd. 8-12-52 Acidized 1000 gals. Frogtown North Pool.

15, NE NW SW. W. E. Weidler et al #1 Breeze-Trenton Mng. Co. D&A 9-23-52 TD 2648' Silurian ls., top 2622' Spd. 8-30-52 WN (Carlyle Pool).

CLINTON COUNTY (Continued)

3N, 2W, Irishtown Twp.

1, NE NW SE. Mohawk Drlg. Co. #1 F. J. Lobmier. SD 2738' 9-30-52 Spd. 9-6-52 WF.

12, SE SE NE. Ted Glass et al #1 Bueshele. Drlg. 1540' 9-30-52 Spd. 9-24-52 WF.

3N, 4W, St. Rose Twp.

36, SE SW SE. E. Frank Jones #1 Hostmeyer. D&A 9-16-52n TD 2441' Devonian ls., top 2292' Spd. 9-4-52 Frogtown North Pool.

1S, 5W, Looking Glass Twp.

2, NW SE NW. F. E. Lindsay #1 Trankle. LOC 9-30-52 WN (New Memphis Pool).

COLES COUNTY

11N, 9E, Pleasant Grove Twp.

11, 105' from S. line, 330' from E. line, NW SW. Herbert Mellein #1 Everett Cassady. D&A (CDU) 9-30-52 Spd. 6-27-52 WF.

12N, 11E, Hutton Twp.

19, NW SE NE. E. Zink #1 Goble. D&A 9-9-52 TD 570' Pennsylvanian ss., top 402' Spd. 9-2-52 WN (Westfield North Pool).

14N, 10E, East Oakland Twp.

26, SE SW SE. R. A. Brown #1 Earl B. Smith. D&A 9-16-52 TD 411' Pennsylvanian ss., top 349' Spd. 8-22-52 WF.

CRAWFORD COUNTY

5N, 11W, Montgomery Twp.

15, NW SE SE. Shakespeare Oil Co. #1 E. C. Higgins. Comp. 9-16-52 IP 2 BOP TD 1023' Pennsylvanian ss., top 987' Spd. 8-31-52 Shot 30 qts. Birds Pool.

6N, 12W, Robinson Twp.

16, SE SW SE. George & Wrather #1 C. L. Kaley. D&A 9-23-52 TD 2105' Salem ls., top 1976' Spd. 9-9-52 New Hebron Pool.

6N, 12W, Honey Creek Twp.

27, SW SW SW. George H. Wickham #1 H. E. Coen. Comp. 9-23-52 IP 4 BOP & 1 BW TD 1066' Pennsylvanian ss., top 1050' Spd. 7-28-52 Shot 20 qts. New Hebron Pool.

7N, 11W, LaMotte Twp.

12, SW SE SW. West Drlg. Co. #1 Brown. MIRT 9-30-52 WF.

7N, 12W, Robinson Twp.

17, SE SE SW. Joe Travis #1 V. Kirk. Comp. 9-16-52 IP 4 BOP TD 1016' PB 968' Pennsylvanian ss., top 951' Spd. 7-25-52 Shot 40 qts. Main Pool.

7N, 13W, Robinson Twp.

24, NW SE NE. Lester Cox #1 Walters. D&A 9-23-52 TD 1037' Pennsylvanian ss., top 985' Spd. 9-8-52 Main Pool.

8N, 13W, Licking Twp.

18, SW SE SW. W. H. Krohn #1 C. H. Wiman "A". Comp. 9-9-52 IP 1 BOP & 5 BW TD 1136' PB 669' Pennsylvanian ss., top 654' Spd. 6-14-52 Shot 20 qts. New Bellair Pool. REVIVES ABANDONED POOL.

DOUGLAS COUNTY
16N, 9E, Camargo Twp.
3, NW NW NE. E. Paul Spicer #1 Barrick. LOC 9-30-52 WF.

EDGAR COUNTY
12N, 11W, Elbridge Twp.
1, 854' from S. line, 330' from W. line, SE SW. Mid-Globe Oil Corp. #1 Dock Eller. D&A 9-30-52 TD 964' Ste. Genevieve ls., top 906' Spd. 8-13-52 Elbridge Pool.

13N, 12W, Grandview Twp.
29, NE SW NW. L. Hamilton #1 Jones-Cline Comm. SD 925' 9-30-52 Spd. 6-25-52 WF.

13N, 14W, Kansas Twp.
3, NW SE SE. C. M. Faulkner #1 Fell. D&A 9-23-52 TD 457' Pennsylvanian ss., top 418' Spd. 9-10-52 WN (Warrenton-Borton Pool).

14N, 13W, Shiloh Twp.
2, NW NE NE. M. L. Livengood #1 J. & W. P. Englum. SD 9-30-52 Spd. 11-26-51 WF.

15N, 14W, Shiloh Twp.
15, 660' from S. line, 330' from W. line, SW. Frederick B. Cline #1 F. G. Hughes & C. Powers et ux Comm. D&A (CDU) 9-30-52 Spd. 9-8-52 WF.

EDWARDS COUNTY
1N, 10E, Shelby Twp.
34, SW NE NW. R. Halbert #2 E. King. D&A 9-9-52 TD 3425' Ste. Genevieve ls., top 3255' Spd. 8-21-52 Samsville West Pool.

1N, 10E, Bone Gap Twp.
36, SW NW SW. Calvert Drlg., Inc. #1 C. Leigh. D&A 9-16-52 TD 3364' Ste. Genevieve ls., top 3259' Spd. 8-27-52 WN (Bone Gap Cons. Pool).

1N, 14W, Bone Gap Twp.
31, NW NE SW. Olds Oil Corp. #1 Tarpley. D&A 9-9-52 TD 2438' Menard ls., top 2382' Spd. 8-30-52 Samsville North Pool.

2N, 10E, Salem Twp.
36, SW SW NW. George & Wrather #1 Fritchley. D&A 9-30-52 TD 3285' Ste. Genevieve ls., top 3152' Spd. 9-9-52 Parkersburg West Pool.

1S, 10E, Albion Twp.
21, NW SW NW. A. J. Slagter, Jr. #1 E. Bunting. D&A 9-9-52 TD 3383' Ste. Genevieve ls., top 3308' Spd. 8-12-52 WN (Massilon South Pool).

1S, 14W, Bone Gap Twp.
7, SE SE NW. Miami Oper. Co. #1 D. Hocking. D&A 9-23-52 TD 2968' Bethel ss., top 2960' Spd. 6-22-52 WN (Bone Gap Consol. Pool).

18, SW SW NE. V. R. Gallagher #1 Ellis Drury. D&A 9-30-52 TD 3173' Ste. Genevieve ls., top 3055' Spd. 9-16-52 Bone Gap Cons. Pool.

1S, 14W, Albion Twp.
19, SW SE SW. V. R. Gallagher #1 Harrison. MIRT 9-30-52 WN (Bone Gap Cons. Pool).

EDWARDS COUNTY (Continued)

1S, 14W, Browns Twp.

29, SE NW SE. Inland Prod., Inc. #1 E. R. Nelson. D&A 9-16-52 TD 3189' Ste. Genevieve ls., top 3026' Spd. 8-30-52 WN (Browns Pool).

2S, 10E, Dixon Twp.

27, SE SE SW. Herndon Drlg. Co. #1 B. Curtis. Comp. 9-16-52 IP 85 BOP & 5 BW TD 3362' PB 3250' Lower Ohara ls., top 3234' Spd. 8-12-52 Acidized 1000 gals. DISCOVERY WELL OF ELLERY EAST POOL.

3S, 10E, French Creek Twp.

13, NW SE SE. L. E. Gray Drlg. Co. #1 A. S. Toops. D&A (CDU) 9-30-52 Spd. 8-31-52 Phillipstown Cons. Pool.

FAYETTE COUNTY

7N, 3E, Avena Twp.

20, 420' from N. line, 330' from E. line, NE NE. Minerva Oil Co. #4 J. H. Breeze. Comp. 9-16-52 IP 61 BOP TD 1563' Cypress ss., top 1521' Spd. 8-25-52 Shot 40 qts. Louden Pool.

21, 380' from S. line, 380' from E. line, SW NW. Minerva Oil Co. #4 Amanda Morris. Comp. 9-23-52 IP 3 BOP TD 1604' Cypress ss., top 1586' Spd. 8-30-52 Shot 10 qts. Louden Pool.

21, 400' from N. line, 1000' from W. line, NW. Minerva Oil #8 D. E. Richardson. Comp. 9-9-52 IP 9 BOP TD 1589' Cypress ss., top 1563' Spd. 8-8-52 Shot 30 qts. Louden Pool.

FRANKLIN COUNTY

5S, 1E, Goode Twp.

33, 330' from S. line, 990' from W. line, SE. C. E. Hair #1 Dora Piper. D&A 9-23-52 TD 2880' Ste. Genevieve ls., top 2771' Spd. 9-8-52 WN (Sesser Pool).

33, NW SW NW. G. H. Smith et al #1 J. W. Johnson. SD 2836' 9-30-52 Spd. 4-19-52 WF.

5S, 4E, Northern Twp.

16, NW NW NE. E. A. Obering #1 Webb-Thurmond. Comp. 9-16-52 IP 39 BOP TD 3060' Lower Ohara ls., top 3055' Spd. 7-29-52 Taylor Hill Pool.

7S, 1E, Six Mile Twp.

36, NW SW SE. Calvert Drlg. Co. et al #1 Ziegler Coal Co. LOC 9-30-52 WF.

GALLATIN COUNTY

7S, 8E, Omaha Twp.

23, NW SW SW. Ralph Halbert #1 E. C. Myer Comm. Drlg. 2589' 9-30-52 Spd. 9-24-52 WN (Roland Pool).

7S, 9E, Asbury Twp.

19, SE NE NW. Calvert Drlg., Inc. #1 A. Blazer. D&A 9-16-52 TD 2898' Bethel ss., top 2872' Spd. 9-2-52 WN (Roland Pool).

GALLATIN COUNTY

8S, 9E, Ridgway Twp.

17, SW NE SE. J. C. Westfall #1 W. Phister. LOC 9-30-52 WN (Inman West Cons. Pool).

26, SW NE SW. Howard & Howell #3 M. Mills. D&A 9-23-52 TD 2814' Aux Vases ss., top 2801' Spd. 7-9-52 Inman West Cons. Pool.

26, SW NW NW. Robert Sipoka #1 Abell. D&A 9-16-52 TD 2857' Ste. Genevieve ls., top 2798' Spd. 9-2-52 Inman West Cons. Pool.

34, SW NW NE. Nation Oil Co. #3 McCormick. D&A 9-16-52 TD 3010' Ste. Genevieve ls., top 2807' Spd. 9-1-52 Inman West Cons. Pool.

8S, 10E, New Haven Twp.

9, NW SE NW. Clark & Clark #1 J. C. Lightner et al. D&A 9-16-52 TD 2747' Aux Vases ss., top 2719' Spd. 8-21-52 Inman East Cons. Pool.

28, NW SW SE. McGuire-Vandenbark et al #1 Kurtz. D&A 9-9-52 TD 2859' Ste. Genevieve ls., top 2786' Spd. 8-12-52 Inman East Cons. Pool.

9S, 8E, Equality Twp.

28, NE SE NW. McGuire-Vandenbark #1 J. E. McCue. Drlg. 1380' 9-30-52 Spd. 9-24-52 WF.

9S, 10E, Shawnee Twp.

29, SW NW NE. T. A. Farrell #1 B. B. Pierson. LOC 9-30-52 WF.

HAMILTON COUNTY

4S, 5E, Dahlgren Twp.

4, NE SE NE. Joe Reznik #1 F. C. Nance. D&A 9-16-52 TD 3555' Ste. Genevieve ls., top 3402' Spd. 9-4-52 WN (Dahlgren Pool).

4S, 6E, South Crouch Twp.

1, NE NE SW. Ashland & Oil Management #1 B. K. Leach et al. D&A 9-16-52 TD 3480' Ste. Genevieve ls., top 3320' Spd. 8-27-52 WN (Belle Prairie Pool).

36, NE SW NE. Texas Co. #1 L. Harper. Spd. 9-29-52 WF.

4S, 7E, Beaver Creek Twp.

2, NW SW NW. C. E. Brehm #1 Birdie R. Gray Trustee. D&A (CDU) 9-30-52 Spd. 8-19-52 WN (Bungay Consol. Pool).

3, SE SE NW. C. E. Brehm #1 J. Stelle et al. D&A (CDU) 9-30-52 Spd. 9-5-52 WN (Bungay Cons. Pool).

11, SE NW NW. Texas Co. #1 Epperson Tr. D&A (CDU) 9-30-52 Spd. 9-6-52 Bungay Cons. Pool.

29, SE SE NW. Ben Nation Oil Co. #1 S. I. Endicott. Comp. 9-9-52 IP 16½ BOP & 56 BW TD 3531' PB 3510' McClosky ls., top 3501' Spd. 7-26-52 Acidized 500 gals. EXTENSION TO BUNGAY CONSOL. POOL.

5S, 5E, Knights Prairie Twp.

25, NW NW NW. Frank W. Young #1 Harry Leslie. D&A 9-16-52 TD 3402' Ste. Genevieve ls., top 3321' Spd. 8-31-52 WN (Rural Hill North Pool).

HAMILTON COUNTY (Continued)

5S, 7E, Crook Twp.

10, NE NE NW. H. V. Spires #1 C. F. Downen "B". D&A 9-23-52 TD 3381' Aux Vases ss., top 3362' Spd. 8-20-52 Thackeray Pool.

6S, 5E, Flannigan Twp.

11, SW SE SW. Homer Rutherford #1 J. S. Clark. D&A 9-30-52 TD 3201' Aux Vases ss., top 3188' Spd. 9-17-52 Dale Cons. Pool.

18, NE NE NE. Calvert Drlg., Inc. #1 Corn. D&A 9-30-52 TD 3500' Ste. Genevieve ls., top 3332' Spd. 9-15-52 WF.

30, SW NW SE. George & Wrather #1 Lampley et al. D&A 9-9-52 TD 3295' Ste. Genevieve ls., top 3264' Spd. 8-26-52 WN (Cantrell North Pool).

6S, 6E, Twigg Twp.

9, NE NW SW. E. C. Reeves & J. Stoker #1 E. Rosenmiller. Comp. 9-16-52 IP 26 BOP & 10 BW TD 3290' PB 3240' McClosky ls., top 3226' Spd. 6-18-52 Acidized 2000 gals. Dale Cons. Pool.

20, SE NW NW. E. H. Kaufman #1 E. Harrison. SD 3325' 9-30-52 Spd. 6-17-52 WN (Dale Cons. Pool).

7S, 6E, South Twigg Twp.

16, NW NE NW. Calvert Drlg. & Aro Equip. #2 Howard. Comp. 9-16-52 IP 30 BOP & 12 BW TD 3360' PB 3262' McClosky ls., top 3252' Spd. 8-19-52 Acidized 2000 gals. Long Branch Pool.

16, SE NE NW. Calvert Drlg. Co. #3 Howard. D&A (SO) 9-30-52 TD 3302' Ste. Genevieve ls., top 3164' Spd. 9-16-52 Long Branch Pool.

HARDIN COUNTY

11S, 8E, West Monroe Twp.

30, NE NW SW. St. Joseph Lead Co. #1 H. Hamp, Jr. Drlg. 865' 9-30-52 Spd. 8-25-52 WF.

JACKSON COUNTY

8S, 2W, Somerset Twp.

21, NW NW SW. Richard L. Russell #1 McElvain. LOC 9-30-52 WF.

JASPER COUNTY

5N, 10E, Fox Twp.

21, NW SE NE. Calvert Drlg., Inc. #1 Bourgeois-Eberhardt Comm. D&A 9-16-52 TD 2954' Ste. Genevieve ls., top 2834' Spd. 8-31-52 Clay City Cons. Pool.

6N, 10E, Wade Twp.

4, S½ NW SE. C. A. Thomas, Jr. et al #2 Jacob Schiessl. D&A 9-23-52 TD 2760' Ste. Genevieve ls., top 2654' Spd. 8-18-52 Clay City Cons. Pool.

7N, 14W, Hunt City Twp.

22, NE SW SE. Welker Oil Co. #1 Gunn. LOC 9-30-52 WF.

JEFFERSON COUNTY

1S, 3E, Fields Twp.

16, SE SE NW. Nash Redwine #1 D. A. Meyer. D&A 9-23-52 TD 2875' Ste. Genevieve ls., top 2684' Spd. 9-5-52 WN (Reservoir Pool).

JEFFERSON COUNTY (Continued)

1S, 3E, Fields Twp.

21, NE NW NW. Cullum & Lawhead #3 Whitson. Comp. 9-23-52 IP 240 BOP TD 2739' McClosky ls., top 2728' Spd. 8-27-52 Reservoir Pool.

21, N½ SE NW. N. V. Duncan #1 Whitson. D&A 9-30-52 TD 2749' Ste. Genevieve ls., top 2606' Spd. 9-19-52 Reservoir Pool.

21, SW SW NW. Ted Glass #1 G. Whitson. Comp. 9-23-52 IP 175 BOP TD 2674' McClosky ls., top 2664' Spd. 8-28-52 Reservoir Pool.

21, NE SW NW. Ted Glass #1 Whitson Comm. D&A 9-23-52 TD 2725' Ste. Genevieve ls., top 2640' Spd. 9-17-52 Reservoir Pool.

3S, 1E, Blissville Twp.

1, 380' from N. line, 330' from W. line, E½ NW NW. Ben Nation Oil Co. #12 Piper. Comp. 9-30-52 IP 225 BOP TD 3697' PB 3695' Dutch Creek ss., top 3682' Spd. 8-16-52 Shot 140 qts. Woodlawn Pool.

KENDALL COUNTY

36N, 6E, Fox Twp.

32, 886' from S. line, 472' from W. line, NE. George L. Nelson #1 Nelson. SD 400' 9-30-52 Spd. 8-17-52 WF.

KNOX COUNTY

11N, 4E, Truro Twp.

27, SE N½ SW. L. J. Heller #1 Norman. D&A (CDU) 9-30-52 Spd. 7-22-52 WF.

LAWRENCE COUNTY

2N, 12W, Denison Twp.

9, NE NW NW. Noah Pet. Co. #1 F. Mieure. D&A (CDU) 9-30-52 Spd. 9-20-52 Ruark Pool.

2N, 13W, Lukin Twp.

1, SE SE SW. Cities Service #1 H. Snyder. D&A 9-30-52 TD 2430' Ste. Genevieve ls., top 2326' Spd. 9-18-52 Ruark West Cons. Pool.

1, SE SE NW. Frank Lyons #1 Viola Shoulders. Drlg. 2066' 9-30-52 Spd. 9-9-52 WN (Ruark West Cons. Pool).

4, SW SE SE. Olds Oil Co. #1 Sabine White. D&A (CDU) 9-30-52 Spd. 9-18-52 WN (Ruark West Cons. Pool).

12, SW NE SW. J. E. Bauer #3 C. Ott Comm. Comp. 9-16-52 IP 100 BOP TD 2476' PB 2266' Bethel ss., top 2261' Spd. 8-13-52 Shot 6 qts. Ruark West Cons. Pool.

12, SW NW SE. Cities Service #4 W. A. McCarty. D&A 9-23-52 TD 2475' Ste. Genevieve ls., top 2334' Spd. 9-9-52 Ruark West Cons. Pool.

13, NW SW NE. Cities Service Oil #4 T. Beal Est. Comp. 9-9-52 IP 38 BOP & 1 BW TD 2462' PB 2268' Bethel ss., top 2219' Spd. 7-22-52 Acidized 5000 gals. Ruark West Cons. Pool.

13, NE SE NW. Cities Service Oil Co. #2 Gaddy. Comp. 9-23-52 IP 11 BOP & 1 BW TD 2478' PB 2285' Bethel ss., top 2233' Spd. 8-6-52 Acidized 2000 gals. Ruark West Cons. Pool.

LAWRENCE COUNTY (Continued)

2N, 13W, Lukin Twp.

13, NW NE NW. Coy Oil Co. #3 Siegel. Comp. 9-23-52 IP 60 BOP TD 2459' PB 2284' Bethel ss., top 2265' Spd. 8-10-52 Shot 140 qts. Ruark West Cons. Pool.

13, SW NE NW. Coy Oil Co. #4 Siegel. Comp. 9-23-52 IP 85 BOP TD 2482' PB 2450' Bethel ss. & Rosiclare ls. Spd. 8-16-52 Acidized 1500 gals. Ruark West Cons. Pool.

25, SW SW NE. Olds Oil Co. #2 J. Schrader. D&A 9-16-52 TD 2583' Ste. Genevieve ls., top 2499' Spd. 8-12-52 WN (Ruark West Cons. Pool).

3N, 11W, Lawrence Twp.

18, 2176' from S. line, 1087' from W. line, NW. H. C. Sanders #3 Carrithers. D&A 9-9-52 TD 1699' Renault ls., top 1664' Spd. 8-12-52 Lawrence Pool.

3N, 12W, Lawrence Twp.

4, SE NW NE. Cline & Lambert #1 George Shepard. D&A 9-16-52 TD 1929' Ste. Genevieve ls., top 1840' Spd. 8-23-52 Lawrence Pool.

13, 500' from S. line, 330' from E. line, NE SE. Alexander Zanetis #2 H. Brunson. Comp. 9-16-52 IP 12 BOP TD 1668' PB 1568' Cypress ss., top 1531' Spd. 7-2-52 Shot 40 qts. Lawrence Pool.

3N, 13W, Christy Twp.

23, NW NE NW. Big Four Oil & Gas Co, #1 C. W. Jones. D&A 9-23-52 TD 2286' Aux Vases ss., top 2250' Spd. 8-30-52 WN (Lawrence Pool).

23, NW NE SE. J. C. Westfall #1 Woodruff. D&A 9-9-52 TD 2116' Bethel ss., top 2094' Spd. 8-25-52 WN (Lawrence Pool).

3N, 13W, Lukin Twp.

35, SW SE NE. George & Wrather Oil #1 R. A. Creek et al. Drlg. 1985' 9-30-52 Spd. 9-26-52 WN (Ruark West Cons. Pool).

4N, 10W, Allison Twp.

29, SW SE SW. John Zanetis #1 Garhart. D&A (CDU) 9-30-52 Spd. 8-19-52 WF.

5N, 12W, Petty Twp.

30, NE NE SW. J. E. Woofter Drlg. Co. #1 C. B. Nuttal. D&A (CDU) 9-30-52 Spd. 8-17-52 Lawrence Pool.

LOGAN COUNTY

18N, 3W, Elkhart Twp.

36, W½ SE NW. Herman C. Herring #1 Bryson-Higgins Comm. SD 717' 9-30-52 Spd. 2-25-52 WF.

MCDONOUGH COUNTY

5N, 4W, Tennessee Twp.

26, 330' from E. line, 0' from N. line, SW SW. Glenn Salmons #1 D. K. & Mabel Harrell. D&A 9-30-52 TD 870' Trenton ls., top 716' Spd. 8-14-52 WF.

MCLEAN COUNTY

23N, 1E, Dale Twp.

4, 600' from N. line, 1232' from W. line, NW. R. B. Kintop #1 W. R. Johnson. LOC 9-30-52 WF.

MACOUPIN COUNTY

9N, 7W, Brushy Mound Twp.

8, 450' from S. line, 330' from W. line, SE NW. D. E. Lambert #5-A L. Loveless. D&A 9-23-52 TD 432' Spd. 7-16-52 Carlinville Pool.

8, 450' from N. line, 700' from E. line, SE NW. D. E. Lambert #9 Loveless. D&A 9-16-52 TD 570' Spd. 8-11-52 Carlinville Pool.

MADISON COUNTY

5N, 5W, Leef Twp.

17, SE NE SE. E. A. Obering #1 Boyle. Drlg. 2194' 9-30-52 Spd. 9-21-52 WF.

6N, 6W, Olive Twp.

18, 658' from S. line, 658' from E. line, NE, Neary & Cahill #4 Emma Henke. D&A 9-9-52 TD 598' Pennsylvanian ss., top 561' Spd. 9-1-52 Livingston Pool.

27, 400' from N. line, 330' from W. line, SW. Bob Hatfield #3 Bloom. D&A 9-23-52 TD 610' Pennsylvanian ss., top 610' Spd. 9-4-52 Livingston South Pool.

34, NW NE NE. Schenk Drlg. Co. #1 Leitch. Drlg. 475' 9-30-52 Spd. 9-20-52 WN (Livingston South Pool).

MARION COUNTY

1N, 1E, Centralia Twp.

3, 364' from N. line, 367' from E. line, SW NE. Texas Co. #7 George Griner. Comp. 9-9-52 IP 401 BOF TD 3319' Devonian ls., top 3285' Spd. 8-2-52 Acidized 3000 gals. Raccoon Lake Pool.

3, SE SE NE. Texas Co. #3 L. D. Meyer "B". Comp. 9-23-52 IP 69 BOP & 231 BW TD 3361' PB 3346' Devonian ls., top 3304' Spd. 7-16-52 Acidized 4000 gals. Raccoon Lake Pool.

16, NE SW SW. T. M. Pruett #2 Morris-Frazier. Comp. 9-9-52 IP 2 BOP & ½ BW TD 1683' PB 875' Petro ss., top 852' Spd. 4-26-52 Shot 8 qts. Brown Pool.

32, NE SW NW. Paul Kirkman #1 S. Copple. LOC 9-30-52 WN (Wamac East Pool).

2N, 1E, Sandoval Twp.

32, SW NE SE. S. E. Mercer #1 Gibson. Comp. 9-23-52 IP 6 BOP & 1 BW TD 705' Petro ss., top 686' Spd. 8-8-52 Shot 13½ qts. DISCOVERY WELL OF JUNCTION CITY SOUTH POOL.

32, NW NE SE. S. E. Mercer #2 Gibson. D&A 9-23-52 TD 889' Spd. 8-31-52 Junction City South Pool.

32, 20' from N. line, 330' from W. line, SE SE. S. E. Mercer #3 Gibson. D&A 9-23-52 TD 720' Spd. 9-17-52 Junction City South Pool.

2N, 1E, Odin Twp.

34, SE SE SE. Ivan White #1 Lehmann. D&A 9-9-52 TD 3569' Devonian ls., top 3498' Spd. 8-15-52 Raccoon Lake Pool.

4N, 1E, Patoka Twp.

34, 662' from S. line, 990' from E. line, SE NE. Talbot et al #1-T Davidson. Tstg. 9-30-52 Spd. 8-20-52 Patoka East Pool. TRENTON TEST.

MARION COUNTY (Continued)
4N, 2E, Foster Twp.
19, SW SW NE. B. L. Rucker #1 B. McNicol. LOC 9-30-52 WF.

MENARD COUNTY
17N, 7W, Tallula Twp.
8, SE NW NE. E. Zink #1 Epling. Drlg. 370' 9-30-52 Spd. 9-26-52 WF.

MONROE COUNTY
3S, 8W, Prairie du Long Twp.
2, 185' from N. line, 119' from E. line, NW SW. Jesse Ashby #1 A. Krehar. SD 822' 9-30-52 Spd. 7-15-52 WF.

MONTGOMERY COUNTY
8N, 2W, Fillmore Twp.
3, SE SE NW. Superior Oil Co. #1 W. Singler. D&A 9-16-52 TD 3250 Trenton ls., top 3174' Spd. 4-23-52 WF.

12, SW SE NW. Superior Oil Co. #1 L. W. Fleming. D&A 9-16-52 TD 2699' Silurian ls., top 2697' Spd. 5-20-52 WF.

22, NE SW SE. Superior Oil Co. #1 F. Bost. D&A 9-16-52 TD 2565' Silurian ls., top 2550' Spd. 6-25-52 WF.

8N, 3W, East Fork Twp.
17, NW NW SE. Superior Oil Co. #1 L. E. Lanigan. D&A 9-16-52 TD 2125' Devonian ls., top 2046' Spd. 7-5-52 WF.

10N, 4W, Raymond Twp.
10, 330' from S. line, 990' from W. line, NW. E. L. Wirth #1 Poggenpohl. Drlg. 1100' 9-30-52 Spd. 4-28-52 WN (Raymond East Pool).

21, SE SE SE. L. Marsch #1 A. Doyle. SD 629' 9-30-52 Spd. 8-19-52 WN (Raymond East Pool).

21, NW SE SE. L. Marsch #2 A. Doyle. Drlg. 100' 9-30-52 Spd. 9-26-52 WN (Raymond East Pool).

PEORIA COUNTY
11N, 8E, Hallock Twp.
3, 1340' from S. line, 330' from E. line, SE. Blue Ridge Oil Co. #1 Connelly. LOC 9-30-52 WF.

PERRY COUNTY
4S, 1W, Tamaroa Twp.
14, SW SE SW. Ted Glass #9 Zmudzinski. D&A 9-9-52 TD 1166' Cypress ss., top 1144' Spd. 8-23-52 Tamaroa Pool.

23, NE NE NW. Ted Glass #1 Bagwill. Comp. 9-16-52 IP 29 BOP TD 1123' Cypress ss., top 1110' Spd. 8-14-52 Tamaroa Pool.

4S, 2W, Tamaroa Twp.
12, SW NW SE. Sanders & Fye #1 Wisniewski. D&A 9-23-52 TD 1585' Ste. Genevieve ls., top 1480' Spd. 9-8-52 WF.

PERRY COUNTY (Continued)

4S, 2W, Tamaroa Twp.
24, NW SW SE. Leo V. Horton #1 Felix Czerwinski. D&A 9-30-52 TD 3040' Devonian ls., top 2885' Spd. 9-12-52 WF.

4S, 4W, Swanwick Twp.
24, SW SW NE. Kingwood Oil #1 Eimer Guenther. D&A 9-16-52 TD 2801' Devonian ls., top 2709' Spd. 7-30-52 WN (Craig Pool).

PULASKI COUNTY

16S, 1W, Mounds Twp.
23, 330' from S. line, 752' from W. line, SE. W. W. Waite #1 Vance. LOC 9-30-52 WF.

RANDOLPH COUNTY

4S, 6W, Tilden Twp.
11, SW SW NE. Joe Vail & John Muth #1 Anna Stevenson. LOC 9-30-52 WF.

5S, 5W, Sparta Twp.
28, NW NW NW. Chesray Oil Co. #1 R. McConachie. Drlg. 1312' 9-30-52 Spd. 9-27-52 WF.

RICHLAND COUNTY

3N, 9E, Decker Twp.
28, SW NE NW. Mammoth Prod. #1 G. Steward "D". D&A 9-30-52 TD 3108' Ste. Genevieve ls., top 2996' Spd. 9-12-52 Clay City Cons. Pool.

3N, 10E, Olney Twp.
8, SW NE SW. Sam Tipps #1 Sam Tipps. D&A 9-16-52 TD 3190' Ste. Genevieve ls., top 3060' Spd. 8-31-52 WN (Olney South Pool).

9, NE SE NW. Don Baines #2 C. E, Harrolle. Comp. 9-23-52 IP 46 BOP & 40 BW TD 3120' Rosiclare & McClosky ls. Spd. 8-20-52 Acidized 2000 gals. Olney South Pool.

9, NE SW SW. Don Baines #1 R. Marsh. D&A (SO) 9-9-52 TD 3165' Ste. Genevieve ls., top 3053' Spd. 8-5-52 Acidized 2000 gals. Olney South Pool.

9, SW NW NE. Sun Drlg. Co. #1 Clem. Comp. 9-30-52 IP 336 BOP & 25 BW TD 3110' PB 3106' Rosiclare & McClosky ls. Spd. 8-29-52 Acidized 7000 gals. Olney South Pool.

9, SE NW NE. Sun Drlg. Co. #1 Herman. Comp. 9-23-52 IP 185 BOP & 10 BW TD 3124' Rosiclare & McClosky ls. Spd. 8-17-52 Acidized 7000 gals. Olney South Pool.

3N, 14W, Claremont Twp.
27, SW NE NE. A. J. Slagter, Jr. #1 H. Leathers. D&A (CDU) 9-30-52 Spd. 9-12-52 WN (Parkersburg Cons. Pool).

4N, 9E, Denver Twp.
13, SE SE SE. Murvin & Steber Drlg. Co. #1 C. Heady. D&A 9-16-52 TD 2263' Tar Springs ss., top 2251' Spd. 9-9-52 Clay City Cons. Pool.

24, NW NW NE. P. Fulk #1-A O. Sayre. D&A 9-9-52 TD 3002' Ste. Genevieve ls., top 2898' Spd. 8-30-52 Clay City Cons. Pool.

RICHLAND COUNTY (Continued)

4N, 9E, Denver Twp.
24, NE NE NE. Murvin & Steber #2 Wheeler. Comp. 9-16-52 IP 14 BOP & 10 BW TD 2598' PB 2188' Waltersburg ss., top 2174' Spd. 8-22-52 Clay City Cons. Pool. NEW PAY IN POOL.

4N, 14W, German Twp.
16, NW NW NW. Illinois Mid-Continent #1 G. Snively. Drlg. 3050' 9-30-52 Spd. 9-18-52 WN (Amity Pool).

4N, 14W, Claremont Twp.
27, NE SE NE. Illinois Mid-Continent #1 J. Eyer. D&A 9-30-52 TD 3098' Ste. Genevieve ls., top 2948' Spd. 9-17-52 WF.

5N, 10E, Preston Twp.
33, NW NW SE. Bell Bros. #1 Kermickle-Bechtel. D&A 9-23-52 TD 3023' Ste. Genevieve ls., top 2878' Spd. 9-6-52 Clay City Cons. Pool.

ST. CLAIR COUNTY

1S, 8W, Smithton Twp.
28, NE NE SW. J. W. Jaske #1 M. Keeser. D&A 9-9-52 TD 1450' Trenton ls., top 1355' Spd. 8-18-52 WF.

1S, 9W, Millstadt Twp.
4, NW SE SW. J. W. Jaske #1 Hankammer. Drlg. 822' 9-30-52 Spd. 9-14-52 WF.

SALINE COUNTY

7S, 6E, Long Branch Twp.
35, SE SE NW. Boling-LeVine-Yabrove #1 J. H. Massey et al. D&A (SO) 9-16-52 TD 3128' Ste. Genevieve ls., top 2982' Spd. 8-13-52 WF.

8S, 6E, Raleigh Twp.
34, 200' from N. line, 330' from W. line, SW SW. R. Halbert #1 B. Harris. Comp. 9-30-52 IP 4,656,000 cu. ft. gas flow. TD 2194' Tar Springs ss., top 2080' Spd. 6-22-51 DISCOVERY WELL OF HARRISBURG GAS POOL.

8S, 7E, Eldorado Twp.
7, 813' from N. line, 477' from W. line, NW SE. R. P. Henning #1 C. Barrett. D&A 9-30-52 TD 225' Spd. 8-1-52 WN (Eldorado Pool).

SHELBY COUNTY

11N, 3E, Rose Twp.
17, SW SW NE. Ted Glass #1 W. W. Horsman. Drlg. 740' 9-30-52 Spd. 9-26-52 WF.

14N, 2E, Moweaqua Twp.
35, SE SW SW. E. Landon #1 N. W. Stewart Est. Tstg. 9-30-52 Spd. 1-10-52 WF.

TAZEWELL COUNTY

26N, 3W, Washington Twp.
5, 6' from S. line, 356' from E. line, SE. J. Dietrich & S. Baumann #1 T. O. Short. SD 640' 9-30-52 Spd. 5-24-52 WF.

WABASH COUNTY

1N, 12W, Wabash Twp.
20, SW NE SE. Calvert Drlg., Inc. #1 Reed. D&A 9-16-52 TD 1627' Waltersburg ss., top 1622' Spd. 9-7-52 Allendale Pool.

1N, 13W, Lick Prairie Twp.
28, SW NW SW. Stanford Oil Co. #1 Carl Newkirk. D&A 9-9-52 TD 2791' Ste. Genevieve ls., top 2654' Spd. 8-25-52 New Harmony Cons. Pool.

1N, 14W, Lick Prairie Twp.
23, NW NW SE. Stanford Oil Co. #1 Fred Schonert. SD 2852' 9-30-52 Spd. 9-17-52 WN (Gards Point Pool).

1S, 12W, Mt. Carmel Twp.
6, SW SW SE. Davis & Johnson Drlg. Co. #1 Baumgart. D&A 9-23-52 TD 2490' Ste. Genevieve Is., top 2442' Spd. 9-11-52 Mt. Carmel Pool.

WASHINGTON COUNTY

1S, 4W, Okawville Twp.
16, SW SW NE. Joe Reznik #1 W. A. Moehle. D&A 9-9-52 TD 2482' Silurian ls., top 2391' Spd. 8-14-52 WN (Okawville Pool).

2S, 2W, Beaucoup Twp.
10, NW SW NE. Collins Bros. #1 W. C. Meinert. D&A 9-9-52 TD 3210' Silurian ls., top 3119' Spd. 8-23-52 Beaucoup Pool.

3S, 2W, Bolo Twp.
21, NE SE NE. E. A. Obering #1 Kitowski. WOC 9-30-52 Spd. 8-14-52 WF.

3S, 3W, Pilot Knob Twp.
32, SW SW NE. Texas Co. #1 A. Isendahl. Drlg. 2555' 9-30-52 Spd. 9-18-52 WF.

WAYNE COUNTY

1N, 5E, Orchard Twp.
30, NW SW SE. Don Baines #2 Keen. Abd. Location 9-30-52 WN (Orchardville Pool).

1N, 7E, Bedford Twp.
26, SE NW SW. N. V. Duncan #2 E. C. Brach. Comp. 9-16-52 IP 15 BOP & 15 BW TD 3168' PB 3140' McClosky ls., top 3128' Spd. 8-15-52 Clay City Cons. Pool.

33, SW NW SE. J. G. Brown Assoc. #3 F. T. Brach "B". Comp. 9-23-52 IP 34 BOP & 50 BW TD 3244' PB 3237' McClosky ls., top 3214' Spd. 8-28-52 Acidized 1000 gals. Clay City Cons. Pool.

33, NE SE SW. A. J. Slagter #1 Burton Comm. Comp. 9-16-52 IP 84 BOP & 150 BW TD 3250' Rosiclare & McClosky ls. Spd. 7-21-52 Acidized 5000 gals. Clay City Cons. Pool.

2N, 7E, Keith Twp.
25, NW SE NE. Pure #2 M. Zimmerman. Comp. 9-16-52 IP 59 BOP TD 2930' Aux Vases ss., top 2895' Spd. 7-16-52 Shot 125 qts. Clay City Cons. Pool.

25, NE NE SW. J. W. Steele #1 C. H. Bissey. Comp. 9-30-52 IP 5 BOP & 17 BW TD 3071' Aux Vases ss. & McClosky ls. Spd. 8-6-52 Acidized 2000 gals. Clay City Cons. Pool.

WAYNE COUNTY (Continued)

2N, 7E, Keith Twp.

25, SE SW NE. J. W. Steele #2 Zimmerman Consol. Comp. 9-9-52 IP 58 BOP TD 2915' Aux Vases ss., top 2894' Spd. 8-3-52 Clay City Cons. Pool.

28, NW SE NW. Milton Smith #1 C. Cisne. D&A 9-9-52 TD 3179' Ste. Genevieve ls., top 3092' Spd. 8-12-52 Rinard North Pool.

29, SE NE NE. Indiana Farm Bureau #1 Duke. Comp. 9-30-52 IP 28 BOP & 10 BW TD 3206' PB 3165' McClosky ls., top 3140' Acidized 5000 gals. Spd. 9-3-52 Rinard North Pool.

29, SE SE NE. Superior Oil Co. #1 J. C. Talbert. Comp. 9-16-52 IP 92 BOP TD 3142' McClosky ls., top 3135' Spd. 8-27-52 Rinard North Pool. Acidized 1000 gals.

2N, 8E, Zif Twp.

32, SE NW SW. T. S. Doran #1 Jacob Barth. D&A 9-23-52 TD 3023' Ste. Genevieve ls., top 2961' Spd. 9-7-52 Clay City Cons. Pool.

1S, 5E, Hickory Hill Twp.

25, SW NW NW. Aubrey-Tennant Oil Co. & Pep Drlg. Co. #1 King. D&A 9-23-52 TD 3197' Ste. Genevieve ls., top 3072' Spd. 9-6-52 Keenville Pool.

26, SW NE NE. Aubrey Tennant Oil & Pep Drlg. Co. #1 L. Anderson. Comp. 9-23-52 IP 150 BOP & 1 BW TD 3189' McClosky ls., top 3172' Spd. 8-1-52 Acidized 5000 gals. Keenville Pool.

26, NE NE NE. Aubrey-Tennant Oil Co. & Pep Drlg. Co. #2 Anderson. Comp. 9-23-52 IP 225 BOP & 2 BW TD 3191' McClosky ls., top 3174' Spd. 8-20-52 Keenville Pool.

28, NW SW NW. N. V. & W. Duncan #2 Crask-Withrow. D&A (CDU) 9-30-52 Spd. 5-2-52 Keenville Pool.

1S, 6E, Berry Twp.

1, SE NE SW. Continental Drlg. Co. #2 R. S. Hilliard. D&A 9-9-52 TD 3257' Ste. Genevieve ls., top 3144' Spd. 8-19-52 Johnsonville Cons. Pool.

1S, 8E, Jasper Twp.

7, SE NE NW. Calvert Drlg., Inc. #1 F. S. Curry. Comp. 9-16-52 IP 38 BOP TD 3241' PB 3057' Aux Vases ss., top 3031' Spd. 8-16-52 Shot 40 qts. Clay City Cons. Pool.

26, SW SW SW. Robinson & Puckett #2 Creighton & Wagner. D&A 9-9-52 TD 3304' Ste. Genevieve ls., top 3183' Spd. 8-25-52 Clay City Consol. Pool.

27, SE SE SW. Midland Oil Develop. #1 Ellis "C". Comp. 9-30-52 IP 60 BOP TD 3141' Aux Vases ss., top 3138' Spd. 9-4-52 Clay City Cons. Pool.

34, NE NE SE. Illinois Mid-Continent #1 T. C. Shaw. D&A 9-16-52 TD 3292' Ste. Genevieve ls., top 3202' Spd. 8-30-52 Clay City Cons. Pool.

34, NE NE NW. Midland Oil Develop. #1 Ellis "B". D&A 9-23-52 TD 3297' Ste. Genevieve ls., top 3171' Spd. 9-6-52 Clay City Cons. Pool.

WAYNE COUNTY (Continued)

1S, 8E, Jasper Twp.

34, SW SE SE. Wayne Misener #3 Whitacre. Drlg. 380' 9-30-52 Spd. 9-28-52 WN (Merriam Pool).

1S, 9E, Massilon Twp.

8, SW SE NE. A. J. Slagter, Jr. #1 B. Moats. D&A (SO) 9-23-52 TD 3478' Ste. Genevieve ls., top 3326' Spd. 8-28-52 WN (Locust Grove Pool).

13, NE SE SW. Ryan Oil Co. #1 M. Bailey. D&A (CDU) 9-30-52 Spd. 9-16-52 WN (Massilon South Pool).

2S, 8E, Grover Twp.

24, NE SW SW. A. J. Slagter, Jr. #1 W. C. Ford. D&A 9-30-52 TD 3445' Ste. Genevieve ls., top 3340' Spd. 9-12-52 WN (Barnhill Pool).

2S, 9E, Leech Twp.

5, NE NW NW. Collins Bros. #1 Jones. WOC 9-30-52 Spd. 9-6-52 WN (Goldengate West Pool).

11, SE NW SE. Carter Oil #1 L. L. Shepard. D&A 9-9-52 TD 3451' Ste. Genevieve ls., top 3297' Spd. 8-24-52 Ellery Consol. Pool.

13, NW NW SW. Indiana Farm Bur. #1 Winters. Comp. 9-9-52 IP 60 BOP TD 3432' PB 3336' Rosiclare ls., top 3322' Spd. 7-31-52 Acidized 2500 gals. Ellery Cons. Pool.

13, SW SE NW. Ben Nation #1 F. Woods. D&A 9-9-52 TD 3454' Ste. Genevieve ls., top 3296' Spd. 8-19-52 Ellery Cons. Pool.

14, NW NW NE. Indiana Farm Bureau #2 R. L. Fortner. D&A 9-9-52 TD 3398' Ste. Genevieve ls., top 3270' Spd. 8-20-52 Ellery Consol. Pool.

24, SW SE NE. N. V. Duncan #1 Piercy-White Comm. Comp. 9-30-52 IP 54 BOP & 216 BW TD 3447' Rosiclare ls., top 3330' Spd. 8-31-52 Ellery Cons. Pool.

25, NE NE NE. Tide Water Assoc. #2 F. Mitchell "A". Comp. 9-30-52 IP 180 BOP TD 3411' PB 3365' Aux Vases ss. & McClosky ls. Spd. 8-22-52 Acidized 2000 gals. Ellery Cons. Pool.

26, NE SE SW. Stanford Oil Co. #1 Ethel May Jones. Comp. 9-9-52 IP 98 BOP & 14 BW TD 3241' Aux Vases ss., top 3202' Spd. 8-1-52 Shot 50 qts. Ellery Cons. Pool.

3S, 6E, Orel Twp.

11, NW NW SW. Herndon Drlg. Co. #1 C. Wolfe Hrs. D&A 9-23-52 TD 3474' Ste. Genevieve ls., top 3315' Spd. 9-3-52 WF.

3S, 7E, Big Mound Twp.

17, E½ NE SW. W. Duncan #1 W. McCormick et al. D&A 9-9-52 TD 3395' Ste. Genevieve ls., top 3270' Spd. 8-21-52 Aden Consol. Pool.

WHITE COUNTY

3S, 9E, Burnt Prairie Twp.

29, SE NW SW. Q. B. Mitchell #1 J. Stephens & Union Cen. Ins. Co. D&A (CDU) 9-30-52 Spd. 9-6-52 Goldengate Cons. Pool.

3S, 14W, Gray Twp.

28, 160' from N. line, 50' from W. line, SW SE. Wabash Oil & Gas Assoc. #1 Reeves Hrs. Comp. 9-30-52 IP 114 BOP TD 2935' Lower Ohara & McClosky ls. Spd. 7-11-52 Acidized 6000 gals. New Harmony Cons. Pool.

4S, 8E, Mill Shoals Twp.

18, NE SW SE. B. McGregor #1 D. D. Hon. SD 3495' 9-30-52 Spd. 11-21-51 WN (Bungay Cons. Pool).

4S, 9E, Burnt Prairie Twp.

12, SW NW NE. B. B. Lesh #1 J. P. Jones. Tstg. 9-30-52 Spd. 9-3-52 WN (Centerville Pool).

21, NW SE SW. E. A. Obering #1 D. Morrill. Comp. 9-30-52 IP 150 BOP & 50 BW TD 3188' Aux Vases ss., top 3181' Spd. 8-23-52 DISCOVERY WELL OF SUMPTER NORTH POOL.

27, NW NE SW. W. L. Griffith #1 Pfister et al. D&A 9-16-52 TD 3365' Ste. Genevieve ls., top 3236' Spd. 8-30-52 WN (Sumpter Pool).

4S, 10E, Phillips Twp.

18, SE NW SE. Fox & Fox #7 Williams Hrs. Comp. 9-23-52 IP 103 BOP & 15 BW TD 3240' PB 2989' Cypress & Bethel ss. Spd. 8-16-52 Shot 40 qts. Centerville East Pool.

26, SE SE SW. E. J. Cunningham #1 V. K. Clark. D&A (CDU) 9-30-52 Spd. 8-12-52 Phillipstown Cons. Pool.

4S, 14W, Phillips Twp.

17, 961' from N. line, 330' from E. line, SW NW. Coy Oil Co. #4 Gray Est. "A". D&A 9-23-52 TD 1390' Bridgeport ss., top 1379' Spd. 9-17-52 New Harmony Cons. Pool.

27, C SW SE. Superior Oil #17 H. C. Ford "C". Comp. 9-30-52 IP 20 BOP & 10 BW TD 7682' PB 3796' Salem ls., top 3753' Spd. 8-12-51 New Harmony Cons. Pool. NEW PAY IN POOL.

29, 330' from N. line, 380' from W. line, SE NW. Skiles Oil Corp. #1 Owens-Brown. Spd. 9-29-52 WN (New Harmony Cons. Pool).

32, 430' from S. line, 430' from E. line, NW SE. V. R. Gallagher #2 Hon. Comp. 9-16-52 IP 20 BOP TD 2267' Tar Springs ss., top 2245' Spd. 8-26-52 Shot 40 qts. New Harmony Cons. Pool.

32, SW NW SE. V. R. Gallagher #3 Hon. Comp. 9-16-52 IP 65 BOP TD 2262' PB 2259' Tar Springs ss., top 2240' Spd. 8-29-52 Shot 80 qts. New Harmony Cons. Pool.

32, 430' from N. line, 480' from W. line, NW SE. V. R. Gallagher #4 Hon. Comp. 9-23-52 IP 60 BOP TD 2265' PB 2263' Tar Springs ss., top 2246' Spd. 9-9-52 Shot 80 qts. New Harmony Cons. Pool.

WHITE COUNTY (Continued)

4S, 14W, Phillips Twp.

32, 990' from N. line, 230' from E. line, SW NE. V. R. Gallagher #3 J. C. Kern. Comp. 9-9-52 IP 45 BOP TD 2257' Tar Springs ss., top 2235' Spd. 8-17-52 Shot 80 qts. New Harmony Cons. Pool.

5S, 8E, Enfield Twp.

1, SE SW NE. Illinois Mid-Continent #1 Fuller-Wilson Comm. Comp. 9-23-52 IP 53 BOP & 49 BW TD 3337' PB 3306' McClosky ls., top 3300' Spd. 8-24-52 Trumbull Pool.

5S, 9E, Carmi Twp.

2, NW SW SE. Miami Operating Co. #1 Martin. D&A 9-23-52 TD 3504' Ste. Genevieve ls., top 3402' Spd. 4-26-52 Sumpter South Pool.

5S, 10E, Hawthorne Twp.

15, NE NE NW. Calvert Drlg., Inc. #1 H. Fechter. RURT 9-30-52 WN (Phillipstown South Pool).

21, NE NW SW. George & Wrather #1 Ada C. Land Hrs. Comm. D&A 9-23-52 TD 3203' Ste. Genevieve ls., top 3074' Spd. 9-3-52 WN (Epworth Cons. Pool).

30, NE SE SE. C. E. Brehm #1 Hanna-Pearce "C". TD 3200' 9-30-52 Spd. 9-4-52 WN (Epworth Cons. Pool).

5S, 11E, Hawthorne Twp.

18, 1650' from N. line, 330' from W. line, NW. Calvert Drlg., Inc. #1 C. Ford Tr. LOC 9-30-52 WN (Maunie North Pool).

5S, 14W, Hawthorne Twp.

7, 330' from S. line, 290' from E. line, NE SE. Lohman & Johnson #6 H. C. Ford. Comp. 9-23-52 IP 70 BOP & 80 BW TD 3028' McClosky ls., top 2990' Spd. 8-12-52 Acidized 2500 gals. New Harmony Cons. Pool.

6S, 9E, Heralds Prairie Twp.

28, NW NW SW. Oil Management, Inc. #1 M. G. Austin. D&A 9-9-52 TD 2437' Waltersburg ss., top 2418' Spd. 8-14-52 WN(Herald Pool).

29, SW SW SE. Indiana Farm Bureau #1 H. G. Pearce. LOC 9-30-52 WN (Herald Pool).

35, SW NW SW. A. J. Slagter #2 C. C. Morris. Comp. 9-9-52 IP 50 BOP & 275 BW TD 2818' Cypress & Bethel ss. Spd. 4-25-52 Herald Pool.

6S, 10E, Emma Twp.

4, 380' from N. line, 330' from E. line, NE SE. Ted Glass #1 J. C. Pumphrey. D&A 9-23-52 TD 2126' Degonia ss., top 2112' Spd. 9-6-52 WN (Maunie West Pool).

25, SE NE SE. W. O. Lucas #1 Westergard. Comp. 9-30-52 IP 35 BOP & 12 BW TD 2224' Degonia & Tar Springs ss. Spd. 8-1-52 Shot 10 qts. Maunie South Pool.

6S, 11E, Emma Twp.

18, SW SW SE. Magnolia #1 Ruth Wilson. D&A 9-16-52 TD 3160' Ste. Genevieve ls., top 3009' Spd. 8-27-52 Maunie South Pool.

WHITE COUNTY (Continued)

7S, 8E, Indian Creek Twp.

11, 300' from S. line, 300' from E. line, NW.NW. Q. B. Mitchell #1 Carroll Hrs. D&A (SO) 9-16-52 TD 2933' PB 2630' Aux Vases ss., top 2887' Spd. 7-26-52 Roland Pool.

7S, 9E, Heralds Prairie Twp.

2, NW NW SW. A. J. Slagter, Jr. #2 S. Bayley. Comp. 9-30-52 IP 200,000 cu. ft. gas. TD 752' Pennsylvanian ss., top 722' Spd. 9-18-52 Herald Pool.

3, NE SE SE. W. C. McBride #5 Bayley. Comp. 9-9-52 TD 773' IP 368,000 cu. ft. gas flow. Pennsylvanian ss., top 741' Spd. 8-12-52 Herald Pool.

3, SE SW NE. Q. B. Mitchell #1 Silas V. Bayley. Comp. 9-30-52 IP 162 BOP TD 3160' PB 3105' McClosky ls., top 3067' Spd. 8-13-52 Acidized 3000 gals. Herald Pool.

3, 380' from S. line, 330' from E. line, SW NE. Q. B. Mitchell #1-A S. V. Bayley. Comp. 9-30-52 IP 725,000 cu. ft. gas flow. TD 708' Pennsylvanian ss., top 698' Spd. 9-4-52 Herald Pool.

8, SE NW NE. George S. Engle #1 P. A. Pearce. D&A 9-16-52 TD 3162' Ste. Genevieve ls., top 3052' Spd. 8-27-52 Herald Pool.

8, NE SW NE. George S. Engle #1 Pearce-Spence Comm. Comp. 9-16-52 IP 102 BOP TD 2733' Cypress ss., top 2714' Spd. 8-16-52 Herald Pool.

15, NE SW NE. George S. Engle #1 P. Knight. D&A (SO) 9-23-52 TD 3052' Ste. Genevieve ls., top 2917' Spd. 9-11-52 Herald Pool.

16, NW NE NW. E. F. Moran, Inc. & Atlas Drlg. #1 D. A. Bryant. D&A 9-9-52 TD 2883' Paint Creek ss., top 2803' Spd. 8-19-52 Herald Pool.

7S, 10E, Emma Twp.

7, SE SE NW. Clark & Clark #1 W. A. Upchurch. D&A 9-23-52 TD 2688' Cypress ss., top 2676' Spd. 8-18-52 Shot 20 qts. Concord South Pool.

8, SE SW NW. Clark & Clark #2 W. A. Upchurch. D&A (CDU) 9-30-52 Spd. 9-5-52 Concord South Pool.

OLD WELLS REWORKED

CLAY COUNTY

4N, 7E, Hoosier Twp.

36, NE SE SE. Guard Marvin et al (Was C. E. Skiles) #1 Kenley. SD 2400' 9-30-52 WN (Sailor Springs Central Pool). Formerly D&A.

CLINTON COUNTY

3N, 3W, Wheatfield Twp.

31, SW NW SW. Gulf Oil Co. #1 T. Liening. Comp. 9-9-52 IP 18 BOP & 75 BW TD 2312' Silurian ls. Frogtown North Pool. Formerly a producer.

EDWARDS COUNTY
1N, 14W, Salem Twp.
18, 990' from S. line, 660' from E. line, SW. Skiles Oil Corp. (Was Spear Oil Co.) #1 McDowell-Marx Comm. (Was #1 McDowell). D&A 9-30-52 TD 3261' WN (Samsville North Pool). Formerly D&A.

LAWRENCE COUNTY
2N, 13W, Lukin Twp.
12, SW SE NE. J. E. Bauer (Was I. F. McCandlish) #1 J. L. Soden. D&A 9-9-52 TD 2412' Ste. Genevieve ls., top 2317' Ruark West Cons. Pool. Formerly D&A

MCDONOUGH COUNTY
6N, 2W, Macomb Twp.
21, 596' from N. line, 602' from W. line, NE NW NW. Alfred Frommelt #2 O. Frakes D&A 9-30-52 TD 670' Trenton ls., top 670' WF. Formerly D&A.

MADISON COUNTY
4N, 6W, Marine Twp.
15, 330' from N. line, 970' from W. line, NW NE. Ohio Oil Co. #3 Pence. Comp. 9-16-52 IP 22 BOP TD 1942' Silurian ls. Marine Pool. Formerly a producer.

15, 990' from N. line, 710' from W. line, NW NE. Ohio Oil Co. #2 Pence Comm. "B" Comp. 9-16-52 IP 28 BOP TD 1860' Silurian ls., top 1731' Marine Pool. Formerly a producer.

PERRY COUNTY
4S, 1W, Tamaroa Twp.
14, SW SW NE. J. Beadelston #1 Novitski. D&A 9-16-52 TD 1175' Cypress ss., top 1168' Tamaroa Pool. Formerly D&A.

ST. CLAIR COUNTY
2N, 7W, O'Fallon Twp.
8, NE SW SW. Shaw Oil & Chem. Co. #1 R. K. Frailey et al. D&A 9-9-52 TD 2349' PB 2218' Trenton ls., top 2156' Shot 280 qts. Acidized 500 gals. WF Formerly D&A.

WAYNE COUNTY
1N, 7E, Bedford Twp.
4, 370' from S. line, 330' from E. line, SW SE. Ralph Halbert (Was Nat'l. Assoc.) #1 Z. Ellis. SD 9-30-52 WN (Clay City Cons. Pool). Formerly D&A.

1S, 6E, Berry Twp.
17, 330' from S. line, 345' from W. line, NW SE. Chris Pearson #1-A L. A. Manahan et al. Comp. 9-16-52 IP 119 BOP TD 3193' Aux Vases ss., top 3036' Johnsonville Cons. Pool. Formerly a producer.

1S, 8E, Jasper Twp.
35, NW NW SE. Nation Oil Co. (Was A. J. Slagter) #1 E. W. Creighton. D&A 9-9-52 TD 3365' WN (Clay City Cons. Pool) Formerly D&A.

WINNEBAGO COUNTY
44N, 2E, Rockford Twp.
24, SW NW NW. Ivan A. Seele et al #1 Seele. SD 2120' 9-30-52 WF Formerly a junked hole.

PRODUCING WELLS PLUGGED - AUGUST 21 to SEPTEMBER 16, 1952*

Data furnished by Department of Mines and Minerals, Springfield, Illinois.

Company	Farm and Well Number	Location	Total Depth in Feet	Date Plugged	Pool Name
		CLARK COUNTY			
F. R. Stocker	Sharp #1	SE NW NE, 26-10N-14W	1457	7-26-52	Johnson No.
Ward W. Dayton	Kuykendall #1	SW NW NE, 29-11N-10W	2014	8-23-52	Weaver
" " "	C. A. Cox #1	NE NE NE, 30-11N-10W	2060	8-21-52	"
		CLAY COUNTY			
Nat'l. Assoc. Pet.	Paul Franklin et al #1	N½ SW NW, 22-3N-7E	3038	9-13-52	Sailor Springs Cons.
Eason Oil Co.	Falley #1	NW SE NW, 13-5N-7E	2921	8-8-52	" "
		CLINTON COUNTY			
Karchmer Pipe & Supply Co. (Yemm & Jones)	Allison #2	100' SL, 100' EL, NW SE, 12-1N-1W	2906	8-16-52	Centralia
Herman Graham	F. Hanseman #5	SW SW NE, 1-1N-1W	2916	8-7-52	"
T. M. Conrey	Kneier #1	SW SW SW, 12-3N-3W	1115	8-13-52	Beaver Creek S.
" " "	Reinkensmeyer #4	NW SE NE, 14-3N-3W	1119	7-30-52	" " "
		CRAWFORD COUNTY			
Ohio Oil Co.	B. B. Kintner #5	250' SL, 290' WL, SE SE, 7-7N-13W	969	7-25-52	Main
" " "	" " " #7	210' SL, 210' EL, SW SE, 7-7N-13W	972	7-21-52	"
" " "	Samuel Dennis #8	200' SL, 100' WL, SW, 28-7N-13W	935	7-17-52	"
" " "	Dan Kintner #11	250' NL, 210' EL, NW NE, 18-7N-12W	976	8-1-52	"
" " "	A. M. Wilkin #1	200' NL, 200' EL, SE NE, 17-7N-13W	990	8-7-52	"
" " "	C. Dennis #1	220' NL, 220' WL, SW, 27-6N-13W	965	7-31-52	"
" " "	" " #3	180' NL, 220' EL, NW SW, 27-6N-13W	982	7-17-52	"
" " "	" " #7	660' NL, 200' WL, SW, 27-6N-13W	967	8-6-52	"
" " "	" " #8	190' NL, 180' WL, NE SW, 27-6N-13W	967	7-24-52	"
Forest Oil Corp.	J. A. Smith #6	660' NL, 200' WL, NE NE, 11-8N-14W	595	8-18-52	Bellair
		EDGAR COUNTY			
Walter W. Henigman	Carl E. Waller #1	SW SE NE, 4-13N-13W	429	8-20-52	Dudley
		EDWARDS COUNTY			
R. B. Martin	Bradham #1	SE SE SW, 3-1N-14W	3125	8-17-52	Berryville Con.
Central Pipe Line Co.	C. Obold #1	NE SE NW, 30-1N-14W	2894	8-29-52	Samsville N.
Lambert & Parris	Stewart-Cowling #3	SW SW SE, 20-2S-14W	3140	8-5-52	Albion East

* Includes some wells plugged earlier but not previously reported.

PRODUCING WELLS PLUGGED - AUGUST 21 to SEPTEMBER 16, 1952 (Continued)

Company	Farm and Well Number	Location	Total Depth in Feet	Date Plugged	Pool Name
		EFFINGHAM COUNTY			
Robinson & Puckett	Becker #1	NW NW SE, 23-6N-6E	2686	8-30-52	Eberle
Henry S. Wheeler	O. C. Sproat #1	NW NE NW, 6-8N-4E	1568	8-26-52	Louden
		FAYETTE COUNTY			
Texas Co.	C. A. Wright #2	330' NL, 250' WL, NE NW, 31-6N-3E	1619	8-9-52	St. James
" "	L. Irey #1	330' NL, 1340' WL, NW, 7-6N-3E	1586	8-13-52	Louden
" "	" " #3	990' NL, 1270' WL, NW, 7-6N-3E	1584	8-16-52	"
R. H. Troop	Grant "A" #1	100' NL, 763' WL, NE NW, 25-8N-3E	1542	8-21-52	"
		FRANKLIN COUNTY			
Oil Management, Inc.	Vern V. Jones #1	NE NW NW, 29-5S-3E	2852	9-6-52	Whittington
T. C. Teter	Pettit Hrs. #1	SW SW NW, 13-5S-2E	2798	9-9-52	Whittington W.
		GALLATIN COUNTY			
Oil Management, Inc.	Goforth #2	SE SE SW, 27-7S-10E	2122	9-10-52	Inman E. Con.
" "	" B.C. Goforth #3	SW SE SW, 27-7S-10E	2139	9-8-52	" " "
Geo. S. Engle	R. V. Stinson #1	NE SE SW, 9-9S-9E	2139	8-9-52	Junction
C. E. Skiles	Leo Schmitt #1	330' SL, 456' WL, SE SW SW, 10-8S-9E	2525	9-3-52	Inman W. Con.
		HAMILTON COUNTY			
Texas Co.	C. W. Hood #8	953' SL, 330' WL, SW NE, 3-6S-6E	3251	8-29-52	Dale Cons.
" "	" " " #9	952' SL, 330' EL, SW NE, 3-6S-6E	3052	8-27-52	" "
" "	N. Howell #1	NE NE SW, 3-6S-6E	3087	8-26-52	" "
Eason Oil Co.	Culpepper #1	NE NE NW, 25-6S-5E	3290	8-13-52	" "
DeKalb Agr. Assn.	Scrivener #4	SE SW NE, 27-3S-5E	3301	8-30-52	Dahlgren
		JASPER COUNTY			
Don Baines	O. Mitchell #1	SW SE NW, 34-7N-9E	3071	8-11-52	Newton West
		JEFFERSON COUNTY			
Nat'l. Assoc. Pet.	Stella Calwell et al #1	SW NW SE, 17-1S-4E	2829	9-10-52	Divide East
		LAWRENCE COUNTY			
Smith & Nigh	Spidel #5-B	330' NL, 1220' WL, NW SE, 23-2N-12W	1806	8-27-52	Allendale
Gopher Drlg. Co.	Arthur Akin #1	SW NW NE, 5-2N-11W	1930	8-2-52	Lawrence
Chester N. Johnson	Michael Murphy #1	330' NL, 400' EL, NW NE, 3-2N-12W	1032	8-15-52	"
Ill. Mid-Continent Co.	Carrie Leighty #4	SW SW NE, 20-3N-11W	1849	8-16-52	"

PRODUCING WELLS PLUGGED - AUGUST 21 to SEPTEMBER 16, 1952 (Continued)

Company	Farm and Well Number	Location	Total Depth in Feet	Date Plugged	Pool Name
		LAWRENCE COUNTY (Continued)			
Ill. Mid-Continent Co.	Frank Leighty #5	200' NL, 670' EL, NE SE, 20-3N-11W	1831	8-15-52	Lawrence
Ohio Oil Co.	Fred Carlson #1	320' SL, 200' WL, SE NW, 15-3N-12W	1309	8-20-52	"
" " "	" " #8	800' NL, 240' WL, NE, 15-3N-12W	1314	8-14-52	"
" " "	J.T. Griggs a/c 1 #21	800' SL, 250' WL, SE, 32-4N-12W	1006	8-19-52	"
" " "	J.E. Johnson #3	120' SL, 200' WL, NW SE, 32-4N-12W	1020	8-14-52	"
" " "	Geo. J. Stoltz #8	180' SL, 640' EL, NE, 36-4N-13W	1621	9-8-52	"
		MARION COUNTY			
The Texas Co.	H. T. Sweney #9	330' SL, 280' EL, NW NW, 20-2N-2E	3501	9-4-52	Salem
T. M. Pruett	Morris & Frazier Comm. #4	SW SW SW, 16-1N-1E	855	9-15-52	Brown
		RICHLAND COUNTY			
W. E. Dyson	E. Wheeler #1	330' WL, 109' SL, NE NE, 24-4N-9E	2585	7-5-52	Clay City Con.
Felix Jablonski (Fulk & Cravens)	A. Martin #2	360' NL, 360' EL, NE, 24-3N-8E	3024	11-8-45	" " "
R. W. Harper	R. P. McNair #1	SE NE NE, 5-2N-14W	3119	8-14-52	Parkersburg Cons.
A. J. Slagter, Jr.	A.L. Oder #B-1	N½ NE NW, 17-2N-14W	3176	8-26-52	" "
Perrine & Perrine	George Sly #1	N½ SE SE, 22-4N-10E	3054	8-21-52	Olney Cons.
Texas Co.	W. Winter Unit #1	664' SL, 48' WL, NE SE, 27-4N-10E	3105	8-22-52	Olney Cons.
		ST. CLAIR COUNTY			
Sklar Oil Co.	Dyroff #27	Prairie du Pont Survey 1N-10W	470	6-10-52	Dupo
F.R. Loveridge (C. Wise)	Matilda Tarlton #30	33-1N-10W	750	6-9-52	"
		SALINE COUNTY			
Cullum & Lawhead	J.J. Ellis #2-A	380' NL, 330' EL, NE, 20-7S-6E	3191	9-11-52	Long Branch
		WABASH COUNTY			
L. B. Jackson	Freeman #3	NE SE NE, 36-2N-12W	1953	9-4-52	Allendale
" " "	" #4	NW SE NE, 36-2N-12W	1961	9-6-52	"
George S. Engle	Mary B. Carson #3	70' SL, 1090' WL, NW NW, 28-1N-12W	2008	8-18-52	"
" " "	" " " #5	SW NE NW, 28-1N-12W	2017	8-17-52	"
Curt Mennefee	Hoskinson #1	598' NL, 161' EL, 20-1S-12W or Block #228, City of Mt. Carmel	2421	8-12-52	Mt. Carmel

PRODUCING WELLS PLUGGED - AUGUST 21 to SEPTEMBER 16, 1952 (Continued)

Company	Farm and Well Number	Location	Total Depth in Feet	Date Plugged	Pool Name
		WABASH COUNTY (Continued)			
Fred Heldt	Curran #2	NW SW SE, 34-1N-13W	2319	8-20-52	New Harmony Cons.
Gopher Drlg. Co.	Wm. Berberich #1	330' NL, 1328' WL, SW, 10-1S-13W	1784	8-25-52	" "
" " " "	" #2	N½ NW SW, 10-1S-13W	1788	8-21-52	" "
		WASHINGTON COUNTY			
Magnolia Pet. Co. (Shell Oil Co.)	Paszkiewicz #2	SW SW NE, 23-3S-3W	1274	8-18-52	Cordes
		WAYNE COUNTY			
Robinson & Puckett	John Smith #1	SE NE SW, 36-1N-5E	3117	9-7-52	Johnsonville W.
Roche & Voyles	Sprague #4	330' NL, 495' EL, NE SE, 33-1S-7E	3305	7-22-52	Clay City Con.
Pure Oil Co.	Harry Porter #1	C NW SW, 23-1S-7E	3275	8-14-52	" " "
" " "	S. C. Ruble #1	SW SE SE, 1-1N-7E	3020	8-18-52	" " "
" " "	C. L. Kiger "A" #1	W½ NW SW, 23-1N-7E	3169	8-11-52	" " "
" " "	George Hubble #1	652' NL, 1625' EL, NE, 9-1N-8E	3110	9-5-52	" " "
" " "	" " #3	654' NL, 2273' EL, NE, 9-1N-8E	3110	9-10-52	" " "
D.B. Lesh Drlg. Co.	Manahan #1	NE NE NW, 16-1S-6E	3205	9-2-52	Johnsonville Cons.
		WHITE COUNTY			
Calvert & Willis	McKnight #1	NE SW SW, 11-4S-10E	3153	8-19-52	Crossville
J. L. Crawford	Bayley #1	SW NW NW, 10-7S-9E	2666	9-11-52	Herald
Coy Oil Co.	C. S. Knight #1	NE SW SW, 10-7S-9E	2629	8-14-52	"
Nat'l. Assoc. Pet. Co.	Truscott Hrs. "B" #1	177' SL, 330' EL, NW, 6-6S-11E	2878	8-23-52	Maunie East
Acme Drlg. Co.	R. Westfall #4	SE NW NE, 19-4S-14W	2925	9-3-52	New Harmony Cons.
Moran & Jeffries	F.C. Metcalf #2	NE SE NW, 31-3S-11E	2344	8-22-52	Phillipstown Cons.
British American Oil Co.	M. E. Glaze "A" #1	SE NW NE, 31-3S-14W	1563	9-4-52	" "
Skiles Oil Corp.	Archie Stephens #1	NW NE SE, 32-5S-9E	2817	8-17-52	Stokes-Brownsville
Nat'l. Assoc. Pet.	Garrison #1	NW NE NE, 24-6S-9E	2908	8-28-52	Herald North

DRY HOLES PLUGGED - AUGUST 21 to SEPTEMBER 16, 1952*

Data furnished by Department of Mines and Minerals, Springfield, Illinois.

Company	Farm and Well Number	Location	Total Depth in Feet	Date Plugged	Wildcat or Pool Name
		BOND COUNTY			
Arnold Wilson	Melvin C. Gum #1	W½ SW NE, 25-4N-2W	1512	9-7-52	Wildcat
T. M. Conrey	Wegmann #3	NW NE NW, 32-4N-3W	1097	8-18-52	"
Jas. N. Hockman	Mercier #1	NW NE SW, 33-4N-3W	1110	7-25-52	"
		CHRISTIAN COUNTY			
Joseph W. Miloncus	Garvey #1	NE SW SW, 15-14N-3W	2396	8-23-52	Wildcat
		CLARK COUNTY			
McNary & Connelly	Ollie Smith #1	SE NW SE, 12-9N-14W	580	7-5-52	Martinsville
Lewis Brissenden	Ben Stephens #1	NW NW NE, 3-10N-14W	618	8-4-52	Casey
Frank Henigman	Frank C. Knecht #1	40' SL, 606' WL, SW NW, 32-11N-14W	437	7-12-52	Westfield
Continental Oil Co.	G. & E. Herrington #1	390' SL, 330' WL, SW NE, 8-11N-10W	2193	8-18-52	Wildcat
		CLAY COUNTY			
Calvert Drlg., Inc.	Greenwood-Heiden Comm. #1	SW SW NW, 13-5N-6E	2830	9-6-52	Hord
H. L. Browning	J.W. Koontz #1	NW SW SW, 1-2N-5E	2991	9-4-52	Kenner South
Wiser Oil Co.	Hale Comm. #1	NW NE SE, 8-3N-5E	2833	9-6-52	Oskaloosa So.
Calvert Drlg. Co.	Bennett Moseley #1	NE SE NW, 13-2N-8E	3109	8-29-52	Schnell South
Aurora Gas. Co.	Leslie Valbert #1	SW SE NW, 14-2N-6E	3179	8-22-52	Wildcat
E. F. Moran	Lynn Hrs. #1	745' SL, 330' WL, SE NW, 4-3N-7E	3080	8-26-52	"
		CLINTON COUNTY			
W. L. Imming	Zurdweste #1	450' SL, 870' WL, SW, 29-1N-3W	1031	8-9-52	Santa Fe
Al Schiermann	Anton Suhl #1	NE NW NW, 32-1N-3W	1334	9-12-52	" "
E. Frank Jones	Hostmeyer #1	SE SW SE, 36-3N-4W	2440	9-12-52	Frogtown No.
R. Robbin	Glasner #1	900' SL, 990' WL, SW NW, 11-1N-3W	1085	8-14-52	Carlyle So.
Louis Kapp	Knipp #1	330' NL, 630' WL, NW SE, 17-1S-5W	2021	9-6-52	New Memphis S.
Paul Schoendienst	Glasner #1	SW SW NW, 11-1N-3W	1084	8-11-52	Wildcat
A. A. Michels	W. Bassler #1	N½ SW NE, 29-2N-5W	2844	9-2-52	"
Odis Pattillo	Rohlfing Est. #1	NE SE SE, 16-1N-2W	2747	8-22-52	"
		COLES COUNTY			
Edward L. Wirth	Melton #1	990' SL, 500' WL, SE, 6-11N-11E	560	7-31-52	Westfield
Russell A. Brown	Earl B. Smith #1	SE SW SE, 26-14N-10E	410	9-12-52	Wildcat
Earnest Zink	Goble #1	NW SE NE, 19-12N-11E	570	9-5-52	"
		CRAWFORD COUNTY			
J.E. Woofter Drlg. Co.	Cochran #1	SE NE NE, 28-6N-12W	1088	7-16-52	New Hebron

* Includes some wells plugged earlier but not previously reported.

DRY HOLES PLUGGED - AUGUST 21 to SEPTEMBER 16, 1952 (Continued)

Company	Farm and Well Number	Location	Total Depth in Feet	Date Plugged	Wildcat or Pool Name
		EDGAR COUNTY			
Cecil H. Miller	Esther Wright #1	940' NL, 330' WL, NE NE, 10-13N-13W	503	8-13-52	Dudley
James Ruston	Greenwalt #1	E½ NW SW, 30-16N-11W	1657	6-18-52	Wildcat
Earnest Zink	Pinnell #2	NE NE NW, 12-12N-14W	506	7-2-52	"
" "	" #3	NE SW NE, 12-12N-14W	454	8-10-52	"
		EDWARDS COUNTY			
Gray Drlg. Co.	Amy S. Toops #1	NW SE SE, 13-3S-10E	3181	9-14-52	Phillipstown Cons.
Ralph C. Halbert	Ernest King #2	SW NE NW, 34-1N-10E	3423	8-30-52	Samsville W.
Calvert Drlg. Co.	Clyde Worrell #1	SW SE NE, 8-1N-10E	3295	8-18-52	Maple Grove Cons.
Morrison & Hall Drlg. Co.	O. Conover #1	NE NE SW, 13-2S-10E	3241	8-21-52	Albion Cons.
Noah Pet. Co.	C. J. Biggers #1	NE NW NW, 13-2S-10E	3208	8-17-52	" "
Olds Oil Corp.	Tarpley #1	NW NE SW, 31-1N-14W	2437	9-9-52	Samsville No.
Calvert Drlg.	C. Leigh #1	SW NW SW, 36-1N-10E	3363	9-10-52	Wildcat
Inland Producers, Inc.	E.R. Nelson #1	SE NW SE, 29-1S-14W	3190	9-10-52	"
A.J. Slagter, Jr.	E. Bunting #1	NW SW NW, 21-1S-10E	3383	8-27-52	"
		EFFINGHAM COUNTY			
Lewis E. Richter	Sproat #2	SW NE NW, 6-8N-4E	1562	8-29-52	Louden
		FAYETTE COUNTY			
P.D. Todhunter	C. Belcher #1	NE SW NW, 16-4N-1W	1390	8-29-52	Wildcat
		GALLATIN COUNTY			
Clark & Clark	J.C. Lightner et al #1	NW SE NW, 9-8S-10E	2746	9-9-52	Inman E. Con.
McGuire-Vandenbark et al	Kurtz #1	NW SW SE, 28-8S-10E	2859	8-25-52	" " "
Ross Bartmes	J.J. Basinger #1	SE NE NE, 26-8S-9E	2490	8-19-52	Inman W. Con.
Skiles Oil Corp.	A. Maloney #2	NE SW SE, 26-8S-9E	2790	8-18-52	" " "
Nation Oil Co.	McCormick #3	SW NW NE, 34-8S-9E	3010	9-9-52	" " "
		HAMILTON COUNTY			
Nation Oil Co.	Wisley Comm. #1	NE NE NE, 19-4S-7E	3494	9-3-52	Bungay Cons.
H. V. Spires	C.F. Downen "B" #1	NE NE NW, 10-5S-7E	3381	8-30-52	Thackeray
Joe Reznik	Fred C. Nance #1	NE SE NE, 4-4S-5E	3555	9-16-52	Wildcat
Ashland & Oil Management	B. K. Leach #1	NE NE SW, 1-4S-6E	3479	9-9-52	"
Frank W. Young	Harry Leslie #1	NW NW NW, 25-5S-5E	3402	9-11-52	"
George & Wrather	Lampley et al #1	SW NW SE, 30-6S-5E	3295	9-7-52	"
Murphy Oil Co.	J.A. Johnson #1	NE NW NE, 36-6S-6E	3350	8-24-52	"
C.E. Brehm	J. Stelle et al #1	SE SE NW, 3-4S-7E	3475	9-8-52	"
		HANCOCK COUNTY			
Edgar White	Shelor #1	950' NL, 595' WL, NW SE, 25-4N-5W	517	8-26-52	Wildcat

DRY HOLES PLUGGED - AUGUST 21 to SEPTEMBER 16, 1952 (Continued)

Company	Farm and Well Number	Location	Total Depth in Feet	Date Plugged	Wildcat or Pool Name
		JASPER COUNTY			
Calvert Drlg., Inc.	Bourgeois & Eberhardt #1	NW SE NE, 21-5N-10E	2954	9-9-52	Clay City Con.
Don Slape	B. Salyers #4	N½ NE NW, 34-6N-9E	3093	8-13-52	Bogota South
Murvin & Steber	O. Farley #1	E½ SE SW, 6-7N-14W	2185	8-13-52	Wildcat
		JEFFERSON COUNTY			
A. J. Hammer	Jefferson Oil & Gas Co. #1	263' SL, 350' EL, SE, 9-4S-2E	722	9-5-52	Elk Prairie
Murvin & Steber	Quinn #1	NE NE SW, 1-3S-2E	3363	8-29-52	Wildcat
Nash Redwine	D. A. Meyer #1	SE SE NW, 16-1S-3E	2875	9-15-52	"
		LAWRENCE COUNTY			
J. E. Bauer	Soden #1	SW SE NE, 12-2N-13W	2416	9-5-52	Ruark W. Con.
W. R. White	Hershey #8	NE SW SE, 27-2N-12W	1647	7-18-52	Allendale
Walter Duncan	C. G. Breen #1	SE SE SW, 8-3N-11W	1604	8-21-52	Lawrence
Cline & Lambert Drlg. Co.	George Shephard #1	SE NW NE, 4-3N-12W	1931	8-28-52	"
J.E. Woofter Drlg. Co.	C. B. Nuttal #1	NE NE SW, 30-5N-12W	1695	8-27-52	"
Harold C. Sanders	Carrithers #3	2176' SL, 1087' WL, NW, 18-3N-11W	1699	8-21-52	"
J. C. Westfall	Woodruff #1	NW NE SE, 23-3N-13W	2115	9-3-52	Wildcat
Olds Oil Corp.	J.G. Schrader #2	SW SW NE, 25-2N-13W	2582	8-22-52	"
J.M. Zanetis	Garhart #1	SW SE SW, 29-4N-10W	2206	8-29-52	"
Big Four Oil & Gas Co.	Cora W. Jones #1	NW NE NW, 23-3N-13W	2285	9-7-52	"
		MACOUPIN COUNTY			
Dale E. Lambert	L. Loveless #5-A	450' NL, 330' EL, SE NW, 8-9N-7W	432	8-20-52	Carlinville
M. Mazzarino	Simmermaker #1-A	625' NL, 330' EL, NW NE, 22-8N-8W	505	8-22-52	Wildcat
M. Mazzarino	Snedecker #3	330' SL, 280' WL, SE, 15-8N-8W	460	8-23-52	"
		MADISON COUNTY			
Neary & Cahill	Emma Henke #4	658' SL, 658' EL, NE, 18-6N-6W	598	9-4-52	Livingston
Bob Hatfield	Bloom #3	400' NL, 330' WL, SW, 27-6N-6W	610	9-15-52	Wildcat
C. P. Douglas	Hemann #1	SE SE NW, 17-6N-5W	700	8-27-52	"
H. E. Livermore	Jacob Buesser #1	515' SL, 170' EL, SE SE, 36-6N-8W	510	8-21-52	"
		MARION COUNTY			
Ivan White	Lehmann #1	SE SE SE, 34-2N-1E	3570	8-30-52	Raccoon Lake
Ervin, Bassett Drlg. Co.	Hawkins #1	NE SE NW, 11-1N-2E	2255	9-12-52	Wildcat
S. E. Mercer	H. R. Gibson #2	NW NE SE, 32-2N-1E	889	9-9-52	Junction City South

DRY HOLES PLUGGED - AUGUST 21 to SEPTEMBER 16, 1952 (Continued)

Company	Farm and Well Number	Location	Total Depth in Feet	Date Plugged	Wildcat or Pool Name
		MCDONOUGH COUNTY			
Glenn Salmons	D.K. & Mabel Harrell #1	330' EL, 0' NL, SW SW, 26-5N-4W	870	9-13-52	Wildcat
		MONTGOMERY COUNTY			
Pure Oil Co.	H. Brockmeyer #1	NW SW NE, 14-11N-5W	1976	8-28-52	Wildcat
		PERRY COUNTY			
Theodore G. Glass	Zmudzinski #9	SW SE SW, 14-4S-1W	1164	8-31-52	Tamaroa
		RANDOLPH COUNTY			
Chester Research Corp.	C. Depew #1	853' SL, 378' WL, NW, 33-6S-5W	2159	7-8-52	Wildcat
M.L. Van Fossan	Fulton #1	NE SE NW, 5-5S-5W	2313	8-7-52	"
		RICHLAND COUNTY			
Don Baines	R. Marsh #1	NE SW SW, 9-3N-10E	3161	9-11-52	Olney South
Perry Fulk	A. Brashear #1	SW NW SW, 10-3N-10E	3200	8-7-52	" "
" "	O. Sayre #1-A	NW NW NE, 24-4N-9E	3000	9-7-52	Clay City Con.
Calvert Drlg., Inc.	Craig #1	NW NW SE, 28-5N-10E	2949	8-30-52	" " "
Murvin & Steber	C. Heady #1	SE SE SE, 13-4N-9E	2260	9-15-52	" " "
Sam Tipps	Sam Tipps #1	SW NE SW, 8-3N-10E	3190	9-9-52	Wildcat
		SALINE COUNTY			
Cullum & Lawhead	J.J. Ellis #2	NE NE NE, 20-7S-6E	2830	9-9-52	Long Branch
		ST. CLAIR COUNTY			
John W. Jaske	Keeser #1	NE NE SW, 28-1S-8W	1448	8-28-52	Wildcat
		SALINE COUNTY			
Boling, LeVine, & Yabrove	J. H. Massey et al #1	SE SE NW, 35-7S-6E	3128	8-29-52	Wildcat
		SANGAMON COUNTY			
Gerhardt & Gerhardt	John Puls #1	NE SW SW, 15-15N-7W	1450	8-28-52	Wildcat
		WABASH COUNTY			
Hayes Drlg. Co.	W.H. Ankenbrand #1	SW NE SE, 14-1S-14W	2946	8-21-52	Lexington No.
Mack Leighty	Hattie Robinson Comm. #1	330' NL, 460' WL, SW SE, 15-1N-12W	1464	9-12-52	Allendale
Calvert Drlg., Inc.	Goodart #1	NW SE NE, 24-1N-13W	2501	8-15-52	"
" " "	Ruth Reed #1	SW NE SE, 20-1N-12W	1627	9-10-52	"
Wm. H. Bass	Fox #5	W½ SW NW, 18-1N-11W	1558	7-25-52	"
Stanford Oil Co.	Carl Newkirk #1	SW NW SW, 28-1N-13W	2791	9-4-52	New Harmony Cons.
R.C. Halbert	E.M. Chapman #1	NE SW SW, 13-1S-13W	2619	8-20-52	" " "
George Engle	Paul Hilbert #1	SE SE NE, 36-1S-13W	2620	8-19-52	Wildcat

DRY HOLES PLUGGED - AUGUST 21 to SEPTEMBER 16, 1952 (Continued)

Company	Farm and Well Number	Location	Total Depth in Feet	Date Plugged	Wildcat or Pool Name
		WASHINGTON COUNTY			
Collins Bros.	Stricker & Meinert B #2	NW SW NE, 10-2S-2W	3211	9-8-52	Beaucoup
John Beadleston	Mozelewski #1	440' SL, 220' EL, SW NE, 13-2S-3W	1471	9-9-52	Wildcat
W. J. McGlasson	Freder King #1	NE NE SE, 20-3S-4W	2484	8-19-52	"
Joe Reznik	Moehle #1	SW SW NE, 16-1S-4W	2482	9-5-52	"
		WAYNE COUNTY			
Walter Duncan	Wm. McCormick et al #1	E½ NE SW, 17-3S-7E	3395	9-6-52	Aden Cons.
Floyd & Henson	Lot Henson #1	SE SE SW, 33-1S-7E	3332	8-31-52	Clay City Con
Ill. Mid-Continent	T.C. Shaw #1	NE NE SE, 34-1S-8E	3292	9-14-52	" " "
Midland Oil Develop.	Ellis B #1	NE NE NW, 34-1S-8E	3297	9-15-52	" " "
Robinson & Puckett	Creighton-Wagner #2	SW SW SW, 26-1S-8E	3304	9-3-52	" " "
Robinson & Puckett	G.H. Bissey #2	SE NE NW, 25-2N-7E	3072	8-20-52	" " "
Wayne Misener Drlg. Co.	E. Ellis #1	NE NW NE, 34-1S-8E	3303	8-14-52	" " "
Don Slape	J.W. Enlow & L. Carter Comm. #1	NW SW NE, 26-1N-8E	3150	9-1-52	" " "
Pure Oil Co.	E.M. Reid #5	SW NE NW, 10-1N-7E	3200	8-20-52	" " "
Carter Oil Co.	A. Mann #1	SE NW SE, 14-2S-9E	3445	7-28-52	Ellery Cons.
" " "	Lucy L. Shepherd #1	SE NW SE, 11-2S-9E	3451	9-6-52	" "
Texas Co.	J.M. Allison #1	NW NW NW, 36-2S-9E	3455	8-19-52	" "
Ind. Farm Bureau Coop.	R. L. Fortner #2	NW NW NE, 14-2S-9E	3398	9-1-52	" "
Stanford Oil Co.	A.E. Seifert #3	NE SE NE, 35-2S-9E	3257	7-24-52	" "
Ben H. Nation	F. Wood #1	SW SE NW, 13-2S-9E	3454	9-1-52	" "
Atlas Drlg. Co.	Straw #1	NE NW SE, 23-2S-9E	3114	6-30-52	" "
Continental Drlg. Corp.	R.G. Hilliard #2	SE NE SW, 1-1S-6E	3257	9-2-52	Johnsonville Cons.
Superior Oil Co.	R.W. Chaney #1	NW NW SW, 28-2N-7E	3155	8-25-52	Rinard No.
Milton Smith	C. Cisne #1	NW SE NW, 28-2N-7E	3176	8-26-52	" "
George & Wrather	Bosley-Pedlew-McGrew Comm. #1	S½ SE NW, 21-2N-6E	3210	6-18-52	Zenith North
Superior Oil Co.	L. Moore #1	520' SL, 330' EL, SE NE, 21-2N-6E	3170	8-4-52	" "
C.E. Brehm	C.E. Smith #1	SW SW NE, 11-3S-9E	3456	8-19-52	Wildcat
Herndon Drlg. Co.	C. Wolfe Hrs. #1	NW NW SW, 11-3S-6E	3474	9-16-52	"
Tuley & Carter	Frank L. Heeb et al #1	SE SE SW, 33-2N-6E	3225	8-26-52	"
Collins Bros. Oil Co.	Pierce-Smith Comm. #1	NE SW SE, 22-1S-9E	3390	8-18-52	"
Nation Oil Co.	E.W. Creighton #1	NW NW SE, 35-1S-8E	3364	9-1-52	"
		WHITE COUNTY			
Harry Balch	C. Brown #A-1	NW NW SW, 23-3S-10E	1955	8-13-52	Albion Cons.
Ashland Oil & Ref.	C.A. Jones #2	NE SW SW, 27-6S-10E	2300	8-25-52	Concord
Clark & Clark	Wilson A. Upchurch #1	SE SE NW, 7-7S-10E	2688	9-14-52	Concord So.

DRY HOLES PLUGGED - AUGUST 21 to SEPTEMBER 16, 1952 (Continued)

Company	Farm and Well Number	Location	Total Depth in Feet	Date Plugged	Wildcat or Pool Name
		WHITE COUNTY (Continued)			
C.E. Brehm	Hanna-Pearce "A" #1	SW NE SE, 29-5S-10E	3130	8-29-52	Epworth Con.
E.F. Moran, Inc.	D.A. Bryant #1	NW NE NW, 16-7S-9E	2883	8-31-52	Herald
George S. Engle	P.A. Pearce #1	SE NW NE, 8-7S-9E	3162	9-10-52	"
Magnolia Pet. Co.	Ruth Wilson #1	SW SW SE, 18-6S-11E	3160	9-13-52	Maunie South
Inland Producers, Inc.	J. Alford #1	SW SW SE, 20-5S-14W	3191	8-24-52	New Harmony Cons.
E.J. Cunningham	V. K. Clark #1	SE SE SW, 26-4S-10E	3117	9-13-52	Phillipstown Cons.
B. M. Heath	J.R. Silliman #1	NE SW NE, 36-5S-8E	2850	8-28-52	Stokes-Brownsville
Taylor & Schumacher	Wm. Rebstock #2	SW NE SW, 25-4S-9E	3317	7-19-52	Sumpter
George & Wrather - Ill. Mid-Continent	Corcoran #2	NE SE SW, 29-4S-10E	2845	8-23-52	Sumpter East
Mark Twain Oil Prod.	H. Hubele #1	NE NE NW, 16-5S-9E	3402	8-8-52	Trumbull
J.D. Turner (Oil Management)	M. G. Austin #1	NW NW SW, 28-6S-9E	2437	8-20-52	Wildcat
Ted Glass	J. C. Pumphrey #1	380' NL, 330' EL, NE SE, 4-6S-10E	2126	9-9-52	"
Wilbur L. Griffith	Pfister et al #1	NW NE SW, 27-4S-9E	3365	9-15-52	"
		WILL COUNTY			
Charles L. Reed	Lewis #1	SE SW NE, 10-34N-9E	365	8-1-52	Wildcat

Alphabetical List of Oil and Gas Pools

September 30, 1952

Fields Discovered Before January 1, 1937

Pool: County	Twp.	Range
Allendale: Wabash, Lawrence	1-2N	11-13W
Allison-Weger: Crawford	5N	11-12W
Ava-Campbell Hill (a):Jackson	7S	4W
Ayers (a) (gas): Bond	6N	3W
Bartelso: Clinton	1-2N	3W
Bellair: Crawford, Jasper	8N	14W
Birds: Crawford, Lawrence	5N	10-11W
Brown: Marion	1N	1E
Carlinville (b): Macoupin	9N	7W
Carlyle: Clinton	2N	3W
Casey: Clark	10-11N	14W
Chapman: Crawford	5-6N	12W
Collinsville (a): Madison	3N	8W
Colmar-Plymouth: Hancock, McDonough	4N	4-5W
Dupo: St. Clair	1S-1N	10W
Flat Rock: Crawford	5-6N	11-12W
Frogtown (b): Clinton	2N	3-4W
Gillespie-Benld (a) (gas): Macoupin	8N	6W
Gillespie-Wyen: Macoupin	8N	6W
Greenville (a) (gas): Bond	5N	3W
Jacksonville (a) (gas): Morgan	15N	9W
Johnson North: Clark	9-10N	13-14W
Johnson South: Clark	9N	14W
Junction City: Marion	2N	1E
Langewisch-Kuester (b): Marion	1N	1E
Lawrence: Lawrence, Crawford	2-5N	11-13W
Litchfield (b):Montgomery	8-9N	5W
Main: Crawford	5-8N	12-14W
Martinsville: Clark	9-10N	13-14W
New Hebron: Crawford	6N	12W
Parker: Crawford	5N	12W
Pittsfield (a) (gas): Pike	5S	4-5W
St. Francisville: Lawrence	2N	11W
Sandoval: Marion	2N	1E
Siggins: Cumberland, Clark	10-11N	10,11E,14W
Spanish Needle Creek (a) (gas): Macoupin	9N	7W
Sparta (a) (gas):Randolph	4-5S	5-6W
Staunton (a)(gas): Macoupin	7N	7W
Swearingen (a) (gas): Crawford	6N	11W
Wamac: Clinton, Marion, Washington	1N	1E-1W
Warrenton-Borton: Edgar, Coles	13-14N	14W
Waterloo (a): Monroe	1-2S	10W
Westfield: Clark, Coles	11-12N	11E-14W
York (b): Cumberland	9N	10-11E

Fields Discovered Since January 1, 1937

Ab Lake: Gallatin	8S	10E
Ab Lake West: Gallatin	8S	10E
Aden Consolidated: Wayne, Hamilton	2-3S	7E
Aden North (c): Wayne	2-3S	7E
Aden South: Hamilton	3S	7E
Akin: Franklin	6S	4E
Akin West: Franklin	6S	4E
Albion Consolidated: Edwards, White	1-3S	10,11E,14W
Albion East: Edwards	2S	14W
Albion North (c): Edwards	1S	11E
Alma: Marion	4N	2E
Amity: Richland	4N	14W
Assumption: Christian	13N	1E
Assumption North: Christian	13N	1E
Assumption South: Christian	12N	1E
Barnhill: Wayne	2-3S	8E
Barnhill East (c): Wayne	2S	9E
Bartelso East: Clinton	1N	3W
Bartelso South: Clinton	1N	3W
Bartelso West: Clinton	1N	3W
Beaucoup: Washington	2S	2W
Beaucoup South: Washington	2S	2W
Beaver Creek: Bond, Clinton	3-4N	2-3W

Pool: County	Twp.	Range
Beaver Creek North: Bond	4N	3W
Beaver Creek South: Clinton	3N	2-3W
Belle Prairie: Hamilton	4S	6E
Belle Rive: Jefferson	3S	4E
Bellmont: Wabash	1S	13-14W
Beman: Lawrence	3N	11W
Beman East: Lawrence	3N	10W
Bend: White	5S	14W
Bennington (c):Edwards, Wayne	1N	9-10E
Bennington South (a): Edwards	1N	10E
Benton: Franklin	6S	2-3E
Benton North: Franklin	5-6S	2E
Berryville Consolidated: Wabash, Edwards	1-2N	14W
Bessie: Franklin	6S	3E
Bible Grove Consolidated (c): Clay, Effingham	4-6N	6-7E
Bible Grove East (c): Clay	5N	7E
Bible Grove North: Effingham	6N	7E
Bible Grove South: Clay	5N	7E
Black River: White	4S	13W
Blairsville (c): Hamilton	4S	7E
Blairsville West: Hamilton	4S	7E
Bogota: Jasper	6N	9E
Bogota North (a): Jasper	6N	9E
Bogota South: Jasper	5-6N	9E
Bone Gap Consol.: Edwards	1S	10,11E,14W
Bone Gap East: Edwards	1S	14W
Bone Gap South (c): Edwards	1S	14W
Bonpas (c): Richland	2-3N	14W
Bonpas West (c): Richland	2N	14W
Boos (c): Jasper	6N	10E
Boos East (c): Jasper	6N	10E
Boos North (c): Jasper	6N	10E
Boulder: Clinton	2-3N	2W
Boyd: Jefferson	1S	1-2E
Boyleston Consolidated (c): Wayne	1-2S	6-7E
Broughton: Hamilton	6S	7E
Broughton South (a): Saline	7S	7E
Browns: Edwards, Wabash	1-2S	14W
Browns East: Wabash	2S	14W
Browns South: Edwards	2S	14W
Brownsville (c): White	5-6S	8-9E
Bungay Consolidated: Hamilton	4S	7E
Burnt Prairie (c): White	3S	9E
Burnt Prairie South: White	4S	9E
Calhoun Central: Richland	2N	10E
Calhoun Consolidated: Richland, Wayne	2-3N	9-10E
Calhoun East: Richland	2N	10-11E
Calhoun North: Richland	3N	10E
Calvin (c): White	3-4S	10,11E,14W
Calvin North (c): White	3-4S	11E,14W
Cantrell: Hamilton	7S	5E
Cantrell North: Hamilton	6S	5E
Cantrell South: Hamilton	7S	5E
Carlinville North: Macoupin	10N	7W
Carlyle North: Clinton	3N	3W
Carlyle South: Clinton	1N	3W
Carmi (a): White	5S	9E
Carmi North: White	5S	9E
Centerville: White	4S	9E
Centerville East: White	3-4S	9-10E
Centerville North (a): White	3S	10E
Centralia: Clinton, Marion	1-2N	1E-1W
Centralia West: Clinton	1N	1W
Christopher (a): Franklin	6S	1E
Cisne (c): Wayne	1N-1S	7E
Cisne North: Wayne	1N	7E
Claremont (a): Richland	3N	14W
Clarksburg: Shelby	10N	4E
Clay City Consolidated: Clay, Wayne, Richland, Jasper	1-7N,1-2S	6-10E
Clay City North: Clay	3N	8E
Clay City West: Clay	2N	7E
Coil: Wayne	1S	5E
Coil West: Jefferson	1S	4E
Concord: White	6S	10E
Concord Central: White	7S	10E
Concord East Consolidated: White	6-7S	10E
Concord North: White	6S	10E
Concord South: White	7S	10E
Cooks Mills (a): Coles	13-14N	7E
Cooks Mills North (a):Coles	14N	7E
Cordes: Washington	3S	3W
Cottonwood: Gallatin	7S	9E
Cottonwood North: Gallatin	7S	9E
Covington (c): Wayne	1S	6-7E
Covington East (c): Wayne	1S	7E
Covington South: Wayne	2S	6E
Cowling (c): Edwards, Wabash	2-3S	14W
Craig (a): Perry	4S	4W
Cravat: Jefferson	1S	1E
Crossville (a): White	4S	10E
Crossville West: White	4S	10E
Dahlgren: Hamilton	3S	5E
Dale Consol.: Hamilton	5-7S	5-7E

Pool: County	Twp.	Range
Dead River (c): White	7S	11E
Divide: Jefferson	1S	3E
Divide East: Jefferson	1S	4E
Divide South: Jefferson	2S	3E
Divide West: Jefferson	1S	3E
Dix: Jefferson, Marion	1N-1S	2E
Dix South (a): Jefferson	1S	2E
Dubois: Washington	3S	1-2W
Dubois West: Washington	3S	2W
Dudley: Edgar	13-14N	13W
Dundas Consolidated (c): Richland, Jasper	4-6N	9-10E
Dundas East:Richland, Jasper	4-5N	10E
Eberle: Effingham	6N	6E
Edinburg (a): Christian	14N	3W
Elbridge: Edgar	12-13N	11W
Eldorado: Saline	8S	7E
Elk Prairie (a): Jefferson	4S	2E
Elkville: Jackson	7S	1W
Ellery Consol.: Edwards,Wayne	2S	9-10E
Ellery East: Edwards	2S	10E
Ellery North (a): Edwards	2S	10E
Ellery South: Edwards	2-3S	10E
Ellery West (c): Wayne	2S	9E
Elliottstown (a): Effingham	7N	7E
Enfield (b): White	5S	8E
Enterprise (c): Wayne	1-2N	8E
Enterprise West (c): Wayne	1-2N	7E
Epworth Consol.: White	5S	10E
Epworth East (c): White	5S	10E
Evers (a): Effingham	8N	7E
Evers South (a): Effingham	7N	7E
Ewing: Franklin	5S	3E
Exchange: Marion	1N	3E
Exchange North (a): Marion	1N	3E
Fairfield: Wayne	2S	8E
Fairfield East: Wayne	2S	8E
Fairman: Marion, Clinton	3N	1E-1W
Fitzgerrell (a): Jefferson	4S	1E
Flannigan: Hamilton	6S	5E
Flora: Clay	3N	6-7E
Flora South: Clay	2N	6E
Francis Mills: Saline	7S	7E
Friendsville (c): Wabash	1N	13W
Friendsville Central: Wabash	1N	13W
Friendsville North: Wabash	1N	12-13W
Friendsville South (c): Wabash	1N-1S	13W
Frogtown North: Clinton	2-3N	3-4W
Gallagher (c): Richland	2N	9E
Gards Point: Wabash	1N	14W
Gays (a): Moultrie	12N	6E
Geff (c): Wayne	1S	7-8E
Geff West (c): Wayne	1S	7E
Goldengate Consolidated: Wayne, White	2-4S	9E
Goldengate East: Wayne	3S	9E
Goldengate North: Wayne	2S	9E
Goldengate West: Wayne	2S	9E
Gossett (b): White	7S	8E
Grandview: Edgar	12-13N	13W
Grayville (c): Edwards, White	3S	10,11E,14W
Grayville West (c): White, Edwards	3S	10E
Griffin (c): Wabash	3S	14W
Half Moon: Wayne	1S	9E
Helena (c): Lawrence	2N	13W
Herald: White, Gallatin	6-7S	9E
Herald East: White, Gallatin	7S	9-10E
Herald North: White	6S	9E
Hidalgo (b): Jasper	8N	10E
Hidalgo North: Cumberland	9N	9E
Hill (a): Effingham	6N	6E
Hoffman: Clinton	1N	2W
Hoodville (c): Hamilton	5-6S	6E
Hoodville East (a): Hamilton	5S	7E
Hoosier (c): Clay	4N	7E
Hoosier North (c): Clay	5N	7E
Hord: Clay	5N	6E
Hord South: Clay	5N	6E
Huey (a): Clinton	2N	2W
Hunt City (a): Jasper	7N	10E
Hunt City East: Jasper	7N	14W
Hunt City South: Jasper	7N	11E
Hutton (a): Coles	11N	10E
Ina (a): Jefferson	4S	2E
Ina North: Jefferson	4S	3E
Inclose: Edgar, Clark	12N	13-14W
Ingraham (b): Clay	4N	8E
Ingraham West (c): Clay	5N	7E
Inman (c): Gallatin	8S	9-10E
Inman Central (c): Gallatin	7-8S	9-10E
Inman East Consolidated: Gallatin	7-8S	10E
Inman North (c): Gallatin	8S	9E
Inman South (c): Gallatin	8S	9E
Inman West Consolidated: Gallatin	7-8S	9-10E
Iola Consolidated (b): Clay, Effingham	5-6N	5E
Iola South: Clay	4N	5E
Iola West (a): Clay	5N	5E

Pool: County	Twp.	Range
Iron: White	6S	8E
Irvington: Washington	1S	1W
Irvington East: Jefferson	1S	1E
Iuka: Marion	2N	4E
Johnsonville Consolidated: Wayne	1N-1S	6-7E
Johnsonville North: Wayne	1N	6E
Johnsonville South (b): Wayne	1S	6E
Johnsonville West (b): Wayne	1N	5-6E
Junction: Gallatin	9S	9E
Junction North: Gallatin	8-9S	9E
Junction City South: Marion	2N	1E
Keensburg Consolidated (c): Wabash	2S	13-14W
Keensburg East (a): Wabash	2S	13W
Keensburg South: Wabash	2-3S	13W
Keenville: Wayne	1S	5E
Keenville East: Wayne	1S	5E
Kell (a): Jefferson	1S	3E
Kenner: Clay	3N	5-6E
Kenner North: Clay	3N	6E
Kenner South (a): Clay	2N	5E
Kenner West: Clay	3N	5E
Keyesport: Clinton	3N	2W
King: Jefferson	3-4S	3E
Kinmundy: Marion	4N	3E
Laclede (b): Fayette	5N	4E
Lakewood: Shelby	10N	2-3E
Lancaster: Wabash, Lawrence	1-2N	13W
Lancaster Central: Wabash	1N	13W
Lancaster East: Wabash	2N	13W
Lancaster North (c): Lawrence	2N	13W
Lancaster South: Wabash	1N	13W
Lancaster West (c): Edwards, Wabash	1N	14W
Leech Consolidated (c): Wayne, White	3S	9E
Lexington: Wabash	1S	14W
Lexington North: Wabash	1S	14W
Lillyville: Cumberland, Effingham	8-9N	6-7E
Livingston: Madison	6N	6W
Livingston East: Madison	6N	6W
Livingston South: Madison	6N	6W
Locust Grove: Wayne	1N	9E
Long Branch: Saline, Hamilton	7S	6E
Louden: Fayette, Effingham	6-9N	2-4E
Lynchburg: Jefferson	3S	4E
McKinley: Washington	3S	4W
Maple Grove Consol.: Edwards, Wayne	1N	9-10E
Maple Grove East (b): Edwards	1N	10,11E,14W
Maple Grove South (a): Edwards	1N	10E
Marcoe (a): Jefferson	3S	2E
Marine: Madison	4N	6W
Marion: Williamson	9S	3E
Markham City: Jefferson	2-3S	4E
Markham City North: Jefferson, Wayne	2S	4-5E
Markham City West: Jefferson	2-3S	4E
Mason: Effingham	6N	5E
Mason North: Effingham	6N	5E
Mason South (c): Effingham, Clay	5-6N	5E
Massilon: Wayne, Edwards	1S	9-10E
Massilon South (a): Edwards	1S	10E
Mattoon (b): Coles	11-12N	7E
Maud Central (c): Wabash	1S	13W
Maud Consolidated (c): Wabash	1N,1-2S	13W
Maud North Consolidated (c): Wabash	1-2S,1N	13-14W
Maud West (c): Wabash	1S	13W
Maunie (c): White	6S	10-11E
Maunie East (a): White	6S	11E
Maunie North: White	5S	10,11E,14W
Maunie South: White	6S	10-11E
Maunie West (b): White	6S	10E
Mayberry: Wayne	2-3S	6E
Mayberry North (a): Wayne	2S	6E
Merriam: Wayne	2S	8E
Miletus: Marion	4N	4E
Mill Shoals: White, Hamilton, Wayne	2-4S	7-8E
Mills Prairie (a): Edwards	1N	14W
Mitchell (c): Edwards, Wayne	2S	9-10E
Mt. Auburn: Christian	15N	2W
Mt. Carmel: Wabash	1N-1S	12W
Mt. Carmel West (c): Wabash	1S	13W
Mt. Erie (c): Wayne	1S	8E
Mt. Erie North: Wayne	1N	9E
Mt. Erie South (c): Wayne	1S	8E
Mt. Olive: Montgomery	8N	5W
Mt. Vernon: Jefferson	3S	3E
Nason: Jefferson	3S	2E
New Bellair (b): Crawford	8N	13W
New Harmony Consolidated: White, Wabash, Edwards	1N,1-5S	13-14W

Pool: County	Twp.	Range
New Harmony South (Ill.): White	5S	14W
New Harmony South (Ind.): White	5S	14W
New Haven Consolidated: White	7S	10-11E
New Haven North (c): White	7S	10E
New Haven West (c): Gallatin	7S	10E
New Memphis: Clinton	1S	5W
New Memphis South: Clinton	1S	5W
Newton (b): Jasper	6N	9E
Newton North (a): Jasper	7N	10E
Newton West (b): Jasper	6-7N	9E
Noble (c): Richland, Clay	2-4N	8-9E
Noble North (c): Richland	4N	9E
Noble South (c): Richland	3N	9E
Noble West: Clay	3N	8E
Odin: Marion	2N	1-2E
Okawville: Washington	1S	4W
Olney Consolidated: Richland	4N	10E
Olney East (c): Richland	4N	10E
Olney South (b): Richland	3N	10E
Omaha: Gallatin	7-8S	8E
Omaha East: Gallatin	8S	8E
Omaha South: Gallatin	8S	8E
Omaha West: Saline	7S	7E
Omega (a): Marion	3N	4E
Orchardville: Wayne	1N	5E
Oskaloosa: Clay	3-4N	5E
Oskaloosa East: Clay	3N	5-6E
Oskaloosa South: Clay	3N	5E
Pana: Christian	11-12N	1E
Panama: Bond, Montgomery	7N	3-4W
Parkersburg Consolidated: Richland, Edwards	1-3N	14W
Parkersburg North (c): Richland	3N	14W
Parkersburg South: Edwards	1N	14W
Parkersburg West: Richland Edwards	2N	10E
Passport: Clay	4N	8E
Passport South: Richland	4N	9E
Patoka: Marion	4N	1E
Patoka East: Marion	4N	1E
Patoka West: Fayette	4N	1W
Patton (c): Wabash	1N	12W
Patton West (c): Wabash	1N	12W
Phillipstown Consolidated: White, Edwards	3-5S	10,11E,14W
Phillipstown South: White	5S	10E
Pinkstaff (a): Lawrence	4N	11W
Plainview: Macoupin	9N	8W
Posey: Clinton	1N	2W
Raccoon Lake: Marion	1N	1E
Raymond: Montgomery	10N	4-5W
Raymond East: Montgomery	10N	4W
Reservoir: Jefferson	1S	3E
Richview: Washington	2S	1W
Ridgway (a): Gallatin	8S	8E
Riffle: Clay	4N	6E
Rinard (a): Wayne	2N	7E
Rinard North: Wayne	2N	7E
Ritter: Richland	3N	10-11E
Ritter North: Richland	3N	11E
Roaches: Jefferson	2S	1E
Roaches North: Jefferson	2S	1E
Roby (a): Sangamon	15N	3W
Rochester: Wabash	2S	13W
Roland: White, Gallatin	6-7S	8E
Roland West: Saline	7S	7E
Roundprairie (c): Wayne	1S	6E
Ruark: Lawrence	2N	12W
Ruark West Consol.: Lawrence	2N	13W
Rural Hill (c): Hamilton	6-7S	5-6E
Rural Hill North (a): Hamilton	5S	5E
Rural Hill West: Hamilton	6S	5E
Russellville (gas): Lawrence	4-5N	10-11W
St. Francisville East: Lawrence	2N	11W
St. Jacob: Madison	3N	6W
St. James: Fayette	5-6N	2-3E
St. Paul: Fayette	5N	3E
Ste. Marie: Jasper	5N	14W
Ste. Marie East (a): Jasper	6N	14W
Ste. Marie West: Jasper	6N	10E
Sailor Springs Consolidated: Clay, Effingham	3-6N	6-7E
Sailor Springs Central (a): Clay	4N	8E
Sailor Springs East (a): Clay	4N	8E
Sailor Springs North (a): Clay	4N	8E
Sailor Springs South (c): Clay	3N	7E
Sailor Springs West (c): Clay	4N	7E
Salem: Marion	1-2N	1-2E
Samsville (a): Edwards	1N	11E
Samsville North: Edwards	1N	14W
Samsville West: Edwards	1N	10E
Sandoval West: Clinton	2N	1W
Santa Fe (a): Clinton	1N	3W
Schnell: Richland	2N	9E
Schnell South: Clay	2N	8E
Seminary: Richland	2N	10E

Pool: County	Twp.	Range
Sesser: Franklin	5-6S	1-2E
Shattuc: Clinton	2N	1W
Shawneetown (a): Gallatin	9S	9E
Shawneetown East: Gallatin	9S	10E
Shawneetown North (a):Gallatin	9S	10E
Shelbyville (b): Shelby	11N	4E
Shelbyville East: Shelby	11N	4E
Sims (c): Wayne	1S	6E
Sims North (c): Wayne	1S	6E
Sorento (b): Bond	6N	4W
Sparta South (a): Randolph	5S	5W
Springerton (c): Hamilton	4S	7E
Stanford: Clay	3N	7-8E
Stanford South: Clay	2N	7E
Stanford West: Clay	3N	7E
Staunton: Macoupin	7N	7W
Stewardson: Shelby	10N	5E
Stokes-Brownsville: White	5-6S	8-9E
Storms: White	5-6S	9-10E
Stringtown: Richland	4-5N	11E-14W
Stringtown East (a): Richland	4N	14W
Sumner: Lawrence	4N	13W
Sumpter: White	4S	9E
Sumpter East: White	4S	10E
Sumpter South: White	4-5S	9E
Tamaroa: Perry	4S	1W
Taylor Hill (b): Franklin	5S	4E
Thackeray: Hamilton	5S	7E
Thompsonville (a): Franklin	7S	4E
Thompsonville East: Franklin	7S	4E
Thompsonville North: Franklin	7S	4E
Toliver (a): Clay	5N	6E
Toliver East: Clay	5N	6-7E
Tonti: Marion	2-3N	2E
Trumbull: White	5S	9E
Valier: Franklin	6S	2E
Waggoner (a): Montgomery	11N	5W
Wakefield (a): Jasper	5N	9E
Walpole: Hamilton	6-7S	6E
Walpole South: Hamilton	7S	6E
Waltonville: Jefferson	3S	2E
Wamac East: Marion	1N	1E
Waverly (gas): Morgan	13N	8W
Weaver: Clark	11N	10W
West End: Hamilton, Saline	7S	5E
West Frankfort: Franklin	7S	2-3E
West Frankfort South (c): Franklin	7S	2-3E
West Liberty (c): Jasper	5N	10E
Westfield East: Clark	11-12N	14W
Westfield North: Coles	12N	14W
Whittington: Franklin	5S	3E
Whittington South: Franklin	5-6S	3E
Whittington West: Franklin	5S	2E
Williams: Jefferson	3S	2E
Williams South: Jefferson	3S	2E
Willow Hill Consolidated (c): Jasper	6-7N	10E
Willow Hill East: Jasper	6-7N	10-11E
Willow Hill North (c): Jasper	7N	10E
Woburn Consolidated: Bond	6N	2W
Woburn South (c): Bond	6N	2W
Woodlawn: Jefferson	2-3S	1-2E
Xenia: Clay	2N	5E
Xenia East: Clay	2N	5E
Zenith: Wayne	2N	5E
Zenith North: Wayne	2N	6E
Zenith South: Wayne	1N	5E
Sumpter North: White	4S	9E
Oak Point: Clark	9N	14W
Harrisburg (gas): Saline	8S	6E

(a) Abandoned.
(b) Abandoned, revived.
(c) Consolidated with other pools.

Date of issue: October 10, 1952.

ABBREVIATIONS USED IN THIS REPORT

Abd.—Abandoned
BO—Barrels of oil
BOF—Barrels of oil flowing
BOP—Barrels on pump
BW—Barrels of water
C—Center
CDU—Completion data unreported; to be given when available
CO—Cleaning out
COAS—Cleaning out after shot
Comp.—Completed
Crg.—Coring
Csg.—Casing
D & A—Dry and abandoned
Drlg.—Drilling
DST—Drill stem test
E—East ½
Est.—Estimated
Fm.—Formation
Fsg.—Fishing
IP—Initial production
L—Line
Loc.—Location
Ls.—Limestone
MIM—Moving in material
MIRT—Moving in rotary tools
MIST—Moving in standard tools
N—North ½
NE—Northeast ¼
NR—No report
NW—Northwest ¼
PB—Plugged back
POP—Putting on pump
RU—Rigging up
RURT—Rigging up rotary tools
RUST—Rigging up standard tools
S—South ½
SD—Shut down
SDO—Shut down orders
SDR—Shut down for repairs
SE—Southeast ¼
SG—Show of gas
Sh.—Shale
SIGW—Shut in gas well
SITR—Shut in tank room
SO—Show of oil
Spd.—Spudded or spudding
Ss.—Sandstone
SSO—Slight show of oil
SW—Southwest ¼
Swb.—Swabbing
SWD—Salt water disposal well
Temp. abd.—Temporarily abandoned
TD—Total depth
Tstg.—Testing
Twp.—Township
UR—Underreaming
W—West ½
WF—Wildcat far (more than 2 miles from production)
WN—Wildcat near (½ to 2 miles from production)
WOC—Waiting for cement to set
WOST—Waiting on standard tools

330′ S—330 feet from the south line

(36485—15M—9-51) 2

3. 2805
L L
no. 1

State of Illinois
Adlai E. Stevenson, Governor
Department of Registration and Education
C. Hobart Engle, Director

Division of the
STATE GEOLOGICAL SURVEY
M. M. Leighton, Chief
Urbana, Illinois

No. 192 OIL AND GAS DRILLING REPORT For October 1952

Monthly Report
OIL AND GAS DRILLING IN ILLINOIS

By

Virginia Kline and Eugene Frund

THE LIBRARY OF THE
NOV 19 1952
UNIVERSITY OF ILLINOIS

Summary by Counties

	Completed Wells	Producing Wells	Drilling Wells	Locations	Permits to Drill° Total	Permits to Drill° Wildcat
Bond	3	0	0	0	0	0
Brown	0	0	0	0	1	0
Christian	2	0	6	1	6	3
Clark	9	2	6	0	20	0
Clay	6	1	3	0	6	1
Clinton	10	5	4	2	10	5
Coles	1	0	0	0	1	0
Crawford	7	2	13	2	60	2
Cumberland	0	0	2	0	15	1
Douglas	0	0	0	1	0	0
Edgar	3	0	2	1	0	0
Edwards	12	3	8	0	11	6
Effingham	0	0	0	0	6	1
Fayette	2	0	0	1	2	1
Franklin	3	0	1	2	3	2
Gallatin	4	1	4	2	5	1
Hamilton	13	5	11	3	16	4
Hardin	0	0	1	0	0	0
Jackson	0	0	1	0	0	0
Jasper	3	0	4	0	7	3
Jefferson	10	4	10	1	12	3
Kendall	0	0	1	0	0	0
Lawrence	18	11	14	0	14	6
Logan	0	0	1	0	0	0

(Concluded on page 3)

Summary by Counties (Concluded)

	Completed Wells	Producing Wells	Drilling Wells	Locations	Permits to Drill° Total	Permits to Drill° Wildcat
McDonough	1	0	1	1	2	1
McLean	0	0	0	1	0	0
Macoupin	1	0	0	0	1	1
Madison	6	1	5	0	13	1
Marion	10	5	6	3	41	3
Menard	0	0	1	0	1	1
Monroe	0	0	1	0	0	0
Montgomery	4	0	3	0	2	2
Moultrie	0	0	0	0	1	1
Peoria	0	0	0	1	1	0
Perry	1	1	1	1	5	0
Pulaski	0	0	1	1	1	1
Randolph	4	2	3	2	5	2
Richland	11	6	8	0	9	1
St. Clair	1	0	0	0	5	0
Saline	1	0	1	1	2	1
Shelby	3	0	1	0	2	1
Tazewell	0	0	1	0	0	0
Wabash	10	2	6	1	11	4
Washington	8	2	4	4	13	6
Wayne	32	15	30	3	29	6
White	25	12	35	11	37	11
Winnebago	0	0	1	0	0	0
	224	80	201	46	376	82

° Issued by Department of Mines and Minerals, Springfield, Illinois, September 29 through October 25, 1952.

Average Initial Production of Oil Wells
By Years, 1937 - 1950
and by Months, January 1951 - October 1952

	Oil Wells	Total IP	Ave. IP/Well
1937	284	78,499	276
1938	1,984	543,958	274
1939	2,946	1,117,750	379
1940	3,064	1,753,171	572
1941	2,912	807,784	278
1942	1,167	211,639	181
1943	1,064	130,712	123
1944	1,296	143,717	119
1945	1,178	161,452	137
1946	1,419	173,336	122
1947	1,152	108,807	94
1948	1,363	149,595	110
1949	1,486	136,132	92
1950	1,335	105,080	79
1951			
Jan.	87(2)*	8,409	97
Feb.	76(3)	5,238	69
Mar.	35(2)	2,698	77
Apr.	61(3)	6,097	100
May	75(1)	7,897	105
June	81(8)	5,875	73

1951	Oil Wells	Total IP	Ave. IP/Well
July	102(5)	6,792	67
Aug.	102(2)	6,143	60
Sept.	95(6)	7,953	84
Oct.	97(2)	7,843	81
Nov.	64(1)	6,350	99
Dec.	78(2)	5,708	73
	953(37)	77,003	81
1952			
Jan.	50(4)	3,949	79
Feb.	48(4)	2,528	53
Mar.	66(2)	5,576	84
Apr.	45(1)	3,177	71
May	73(7)	5,413	74
June	91(9)	7,274	80
July	82(4)	8,323	101
Aug.	117(23)	7,104	61
Sept.	73(4)	5,278	72
Oct.	90(10)	7,414	82

* Figures in parentheses indicate number of old wells reworked included in totals.

New Pools in October:

Tilden, Randolph County (Jet Oil #1 C. Easdale**, 16-4S-5W); Posen, Washington County (E. A. Obering #1 Kitowski, 21-3S-2W); Posey East, Clinton County (O. Pattillo #1 M. Wessell, 15-1N-2W).

Extensions to Pools in October:

Livingston South, Madison County (Schenk Drilling Co. #1 Leitch, 34-6N-6W); Allendale, Wabash County (George & Wrather #1 H. A. Fox, 26-1N-12W); Goldengate West, Wayne County (Collins Bros. #1 Jones, 5-2S-9E); Centerville, White County (D. B. Lesh #1 J. P. Jones, 12-4S-9E); New Harmony Consol., White County (Skiles Oil #1 Owen-Brown, 29-4S-14W); Passport South, Richland County (Modoff & Anderson #1 H. Gray*, 18-4N-9E).

New Producing Strata in Pools:

Pool	County	Producing Formation	Approximate Depth to Top, Feet
Patoka East	Marion	Devonian limestone	2950
Louden	Fayette	Carper sandstone	2830

* Old well plugged back.
** Completed November 1951. Information just released.

Well Completions in Illinois
Summary by Years, 1936-1950
and by Months, January 1951 - October 1952

	Pool Wells			Wildcat Wells				
	Oil	Gas	Dry	New Pools	Extensions	Dry Near(a)	Dry Far(b)	Total
1936	48	3	9	1	1	31(c)		93
1937	262	1	58	10	14	104		449
1938	1,957	26	176	17	10	350		2,536
1939	2,916	24	199	28	2	448		3,617
1940	3,015	15	220	31	18	475		3,755
1941	2,827	13	375	46	40	507		3,807
1942	1,078	13	376	43	48	158	303	2,017
1943	987	9	353	28	66	151	217	1,811(20)
1944	1,158	6	413	29	42	122	233	2,003(12)
1945	1,021	0	297	26	47	181	206	1,778(15)
1946	1,293	4	448	32	58	256	288	2,379(17)
1947	998	7	528	28	69	245	193	2,068(22)
1948	1,228	13	641	28	47	350	203	2,510(21)
1949	1,350	4	673	24	69	351	302	2,773(32)
1950	1,210	16	861	25	77	417	311	2,917(23)
1951								
Jan.	81	1	47	0	4	23	16	172
Feb.	71	0	37	3	1	8	14	134(2)
Mar.	32	1	38	0	2	16	8	97(1)
Apr.	56	0	40	2	1	20	19	138(1)
May	65	0	82	4	6	42	24	223(1)
June	69	0	71	2	8	53	35	238(6)
July	93	0	78	3	6	63	43	286(5)
Aug.	88	0	72	3	10	41	37	251(1)
Sept.	81	0	65	7	5	55	33	246(4)
Oct.	88	3	63	6	2	35	33	230(1)
Nov.	57	2	64	3**	4	35	23	188
Dec.	65	0	57	8	4	40	29	203(1)
	846	7	714	41	53	431	314	2,406(23)
1952								
Jan.	45	1	31	1	2	19	11	110(2)
Feb.	44	0	29	2	2	15	8	100(4)
Mar.	59	1	38	3	3	19	13	136(1)
Apr.	38	1	35	2	5	24	20	125(1)
May	61	0	58	2	6	32	26	185(3)
June	81	3	60	1	2	31	27	205(5)
July	73	1	73	0	8	34	32	221(3)
Aug.	91	5	75	2	9	44	32	258(8)
Sept.	63	3	68	5**	2	31	15	187
Oct.	73	0	77	3	6	39	28	226(2)

* Figures in parentheses refer to number of producing wells included in total which had previously been completed as dry holes.

** Includes one gas well.

(a) One-half mile to two miles from nearest production.

(b) Over two miles from nearest production.

(c) Total wildcats (Nears and fars not distinguished until 1941).

Permits to Drill Wells*
Summary by Years, 1943-1950
and by Months, January 1951 - October 1952

	Wildcat	Pool	SWD	Structure Tests	Wells Reworked: Wildcat	Wells Reworked: Pool	Wells Reworked: Other	Secondary Recov.: Water Input	Secondary Recov.: Gas, Air Inputs	Total
1943	557	1,323	37	20	42	192	24	39	135	2,369
1944	674	1,581	27	60	37	205	142	54	23	2,803
1945	524	1,450	19	53	29	170	150	112	7	2,514
1946	705	1,732	15	102	15	98	79	82	18	2,846
1947	589	1,615	8	126	21	109	106	155	3	2,732
1948	727	2,107	8	185	5	85	101	509	1	3,728
1949	871	2,155	26	20	19	78	187	153	5	3,514
1950	921	2,253	21	151	19	67	141	302	1	3,876
1951										
Jan.	53	122	2	3	1	4	14	19	0	218
Feb.	41	132	0	3	0	2	14	31	0	223
Mar.	46	76	3	8	0	2	10	21	0	166
Apr.	63	134	1	11	2	3	13	11	0	238
May	95	164	2	17	5	7	23	28	0	341
June	111	171	3	29	6	6	10	35	0	371
July	135	189	1	29	2	6	22	34	0	418
Aug.	118	153	3	17	1	7	2	20	0	321
Sept.	102	160	1	23	3	1	9	23	0	322
Oct.	81	189	0	7	1	7	12	50	0	347
Nov.	78	153	2	1	1	10	50	30	0	325
Dec.	53	133	1	1	2	4	14	43	0	251
	976	1,776	19	149	24	59	193	345	0	3,541
1952										
Jan.	28	77	0	0	0	2	14	59	0	180
Feb.	36	83	2	1	3	0	8	7	0	140
Mar.	47	132	5	11	1	4	12	27	0	239
Apr.	60	125	0	3	2	3	12	32	1	238
May	90	171	1	3	3	12	31	97	0	408
June	82	184	4	29	4	3	10	56	0	372
July	77	167	0	22	1	13	23	52	0	355
Aug.	66	191	0	29	2	13	68	45	0	414
Sept.	68	202	0	11	6	10	51	53	0	401
Oct.	82	197	2	15	3	3	41	33	0	376

* Permits to drill are issued by the Dept. of Mines and Minerals, Springfield, Ill.

Wells in the New Pools*, October 28, 1952 (a)

County and Pool	Producing Wells	Abandoned Wells	Dry Holes	Drilling Wells	Locations
Bond: Beaver Creek North	2	2	8	0	0
Sorento	1	6	7	0	0
Woburn Consol.	61	7	25	0	0
Bond, Clinton: Beaver Creek	13	3	15	0	0
Bond, Montgomery: Panama	4	7	16	0	0
Christian: Assumption	6	0	0	0	0
Assumption North	129	12	18	0	0
Assumption South	3	0	1	3	1
Mt. Auburn	2	2	5	0	0
Pana	3	0	0	0	0
Clark: Oak Point	1	0	5	1	0
Weaver	30	5	9	0	0
Westfield East	7	4	20	0	0
Clay: Bible Grove South	2	0	4	0	0
Clay City North	13	3	10	0	0
Clay City West	12	5	8	0	0
Flora	20	11	15	0	0
Flora South	3	1	6	0	0
Hord	5	0	6	0	0
Hord South	8	0	5	2	0
Ingraham	26	6	14	0	0
Iola South	12	3	9	0	0
Kenner	37	7	13	0	0
Kenner North	28	4	8	0	0
Kenner West	30	0	5	0	0
Noble West	1	0	1	0	0
Oskaloosa	36	0	11	0	0
Oskaloosa East	2	1	6	0	0
Oskaloosa South	2	0	1	0	0
Passport	38	11	19	0	0
Riffle	4	1	5	0	0
Schnell South	2	0	3	0	0
Stanford	15	3	15	0	0
Stanford South	13	5	7	0	0
Stanford West	1	2	6	0	0
Toliver East	4	0	8	0	0
Xenia	1	0	5	0	0
Xenia East	15	0	4	0	0
Clay, Effingham: Iola Consolidated	164	39	62	0	0
Sailor Springs Consolidated	528	87	207	0	0
Clay, Wayne, Richland, Jasper:					
Clay City Consolidated	2270	799	801	20	0
Clinton: Bartelso East	8	0	5	1	0
Bartelso South	3	0	3	0	0
Bartelso West	3	5	8	0	0

(a) For alphabetical list of oil and gas fields in Illinois, see page 56.

Wells in the New Pools*, October 28, 1952 (Continued)

County and Pool	Producing Wells	Abandoned Wells	Dry Holes	Drilling Wells	Locations
Beaver Creek South	22	15	36	0	0
Boulder	29	7	14	0	0
Carlyle North	35	3	22	0	0
Carlyle South	2	0	5	0	0
Centralia West	4	5	9	0	0
Frogtown North	25	1	13	0	0
Hoffman	17	33	13	0	0
Huey	3	3	4	1	0
Keyesport	9	3	10	0	0
New Memphis	3	0	0	0	0
New Memphis South	1	0	3	0	0
Posey	1	1	7	0	0
Posey East	1	0	0	0	0
Sandoval West	1	0	3	0	0
Shattuc	24	3	19	0	0
Clinton, Marion: Centralia	471	524	83	0	0
Coles: Mattoon	372	48	77	0	0
Westfield North	1	1	8	0	0
Crawford: New Bellair	1	2	0	1	0
Cumberland: Hidalgo North	1	1	1	0	0
Cumberland, Effingham: Lillyville	8	0	7	0	0
Edgar: Dudley	58	11	43	0	0
Elbridge	31	7	9	0	0
Grandview	2	10	12	0	1
Edgar, Clark: Inclose	1	11	14	0	0
Edwards: Albion East	27	6	22	0	0
Bone Gap Consol.	36	18	25	2	0
Bone Gap East	1	1	6	0	0
Browns South	1	1	3	0	0
Ellery East	1	0	1	0	0
Ellery South	1	4	7	1	0
Maple Grove East	20	6	17	0	0
Parkersburg South	4	2	9	0	0
Samsville North	9	5	11	0	0
Samsville West	4	0	4	1	0
Edwards, Wabash: Browns	39	9	16	0	0
Edwards, Wayne: Ellery Consolidated	73	5	41	5	0
Maple Grove Consolidated	69	18	30	0	0
Edwards, White: Albion Consol.	310	42	119	1	0
Effingham: Bible Grove North	4	3	3	0	0
Eberle	5	1	3	0	0
Mason	4	8	10	0	0
Mason North	7	2	3	0	0
Fayette: Laclede	2	1	3	0	0
Patoka West	13	3	9	0	0
St. James	143	48	22	0	0
St. Paul	13	4	7	0	0
Fayette, Effingham: Louden	1995	172	232	0	0

Wells in the New Pools*, October 28, 1952 (Continued)

County and Pool	Producing Wells	Abandoned Wells	Dry Holes	Drilling Wells	Locations
Franklin: Akin	13	2	12	0	0
Akin West	6	0	6	0	0
Benton	153	90	17	0	0
Benton North	44	5	21	0	0
Bessie	1	0	2	0	0
Ewing	7	1	11	0	0
Sesser	19	8	13	0	1
Taylor Hill	2	1	3	0	0
Thompsonville East	6	0	6	0	0
Thompsonville North	50	20	42	0	0
Valier	1	0	1	0	0
West Frankfort	60	6	34	0	0
Whittington	16	2	26	0	1
Whittington South	10	0	4	0	0
Whittington West	8	5	5	0	0
Gallatin: Ab Lake	1	1	1	0	0
Ab Lake West	1	0	1	0	0
Cottonwood	5	1	9	0	0
Cottonwood North	11	0	6	1	0
Inman East Consol.	274	26	64	0	0
Inman West Consol.	146	26	99	2	0
Junction	1	17	14	0	0
Junction North	3	2	8	0	0
Omaha	40	7	34	0	0
Omaha East	1	0	2	0	0
Omaha South	1	0	1	0	0
Shawneetown East	1	0	1	0	0
Hamilton: Aden South	17	2	10	0	0
Belle Prairie	10	1	13	0	0
Blairsville West	8	2	10	0	0
Broughton	1	0	1	0	0
Bungay Consolidated	145	24	67	2	0
Cantrell	15	4	8	1	0
Cantrell North	6	0	6	0	0
Cantrell South	22	1	11	0	2
Dahlgren	3	40	13	0	0
Dale Consol.	692	175	186	4	0
Flannigan	11	0	9	0	0
Rural Hill West	2	0	2	0	0
Thackeray	45	5	22	0	0
Walpole	92	2	46	0	1
Walpole South	2	0	7	0	0
Hamilton, Saline: West End	8	3	10	0	0
Jackson: Elkville	1	0	3	0	0
Jasper: Bogota	7	1	5	0	0
Bogota South	18	5	11	0	0
Hidalgo	1	2	5	0	0

Wells in the New Pools*, October 28, 1952 (Continued)

County and Pool	Producing Wells	Abandoned Wells	Dry Holes	Drilling Wells	Locations
Hunt City East	1	0	0	0	0
Hunt City South	3	1	4	0	0
Newton	2	2	4	0	0
Newton West	1	2	2	0	0
Ste. Marie	16	6	9	0	0
Ste. Marie West	4	0	6	0	0
Willow Hill East	6	11	19	0	0
Jefferson: Belle Rive	3	2	6	0	0
Boyd	106	8	11	1	0
Coil West	7	8	6	0	0
Cravat	9	2	4	0	0
Divide	9	2	7	0	0
Divide East	33	6	18	0	0
Divide South	4	0	8	0	0
Divide West	39	8	8	0	0
Ina North	1	0	3	0	0
Irvington East	2	0	3	0	0
King	32	6	32	1	0
Lynchburg	2	0	5	0	0
Markham City	11	8	9	0	0
Markham City West	32	2	12	0	0
Mt. Vernon	3	4	8	0	0
Nason	1	0	1	0	0
Reservoir	8	1	7	1	0
Roaches	7	6	10	0	0
Roaches North	32	2	6	0	0
Waltonville	3	1	6	0	0
Williams	16	1	4	0	0
Williams South	1	0	3	0	0
Woodlawn	134	47	33	5	0
Jefferson, Marion: Dix	93	9	19	1	1
Jefferson, Wayne: Markham City North	9	7	7	0	0
Lawrence: Beman	12	9	5	0	0
Beman East	3	2	3	0	0
Ruark	15	9	28	0	0
Ruark West Consolidated	31	3	19	3	0
Russellville (gas)	1	59	15	0	0
St. Francisville East	15	0	6	0	0
Sumner	1	1	6	0	0
Macoupin: Carlinville North	1	5	1	0	0
Plainview	1	0	5	0	0
Staunton	1	0	0	0	0
Madison: Livingston	32	6	84	1	0
Livingston East	1	0	1	0	0
Livingston South	15	1	26	4	0
Marine	134	11	27	0	0
St. Jacob	44	9	6	0	0

Wells in the New Pools*, October 28, 1952 (Continued)

County and Pool	Producing Wells	Abandoned Wells	Dry Holes	Drilling Wells	Locations
Marion: Alma	3	2	5	0	0
Exchange	2	0	4	0	0
Iuka	1	2	3	0	0
Junction City South	1	0	4	0	0
Kinmundy	2	0	9	0	0
Miletus	12	2	5	0	0
Odin	28	1	10	0	0
Patoka	98	72	34	0	0
Patoka East	52	8	7	0	0
Raccoon Lake	47	0	15	0	0
Salem	1985	486	93	0	0
Tonti	79	15	14	1	0
Wamac East	3	0	5	2	0
Marion, Clinton: Fairman	27	14	23	0	0
Montgomery: Mt. Olive	2	5	7	0	0
Raymond	3	7	23	0	0
Raymond East	5	0	6	0	0
Morgan: Waverly (gas)	8	0	3	0	0
Perry: Tamaroa	11	3	11	1	1
Randolph: Tilden	2	0	0	2	0
Richland: Amity	2	2	6	0	0
Calhoun Central	1	1	3	0	0
Calhoun East	5	0	9	0	0
Calhoun North	1	1	3	0	0
Olney Consol.	46	42	45	0	0
Olney South	19	3	12	3	0
Passport South	3	0	5	0	0
Ritter	2	1	9	0	0
Ritter North	2	0	1	0	0
Schnell	2	2	7	0	0
Seminary	6	2	6	0	0
Stringtown	29	3	17	0	0
Richland, Edwards: Parkersburg Cons.	159	39	76	1	0
Parkersburg West	8	2	11	0	0
Richland, Jasper: Dundas East	52	6	37	0	0
Richland, Wayne: Calhoun Consol.	72	23	43	3	0
Saline: Eldorado	1	2	4	1	0
Francis Mills	1	0	2	0	0
Harrisburg (gas)	1	0	0	0	0
Omaha West	2	0	3	0	0
Roland West	1	0	5	0	0
Saline, Hamilton: Long Branch	6	1	13	0	0
Shelby: Clarksburg	1	1	4	0	0
Lakewood	11	1	8	0	0
Shelbyville	1	4	6	0	0
Shelbyville East	1	0	3	0	0
Stewardson	6	0	1	0	0
Wabash: Bellmont	3	1	5	0	0
Browns East	40	10	17	0	0
Friendsville Central	1	2	3	0	0
Friendsville North	7	6	21	0	0

Wells in the New Pools*, October 28, 1952 (Continued)

County and Pool	Producing Wells	Abandoned Wells	Dry Holes	Drilling Wells	Locations
Gards Point	1	0	4	0	0
Keensburg South	7	1	20	0	0
Lancaster Central	5	9	6	0	0
Lancaster East	4	0	11	0	0
Lancaster South	5	2	7	0	0
Lexington	6	4	11	0	0
Lexington North	2	0	2	0	0
Mt. Carmel	304	115	83	0	0
Rochester	26	8	20	0	0
Wabash, Edwards: Berryville Consol.	11	6	21	0	0
Wabash, Lawrence: Lancaster	61	39	37	0	0
Washington: Beaucoup	2	0	2	2	0
Beaucoup South	11	0	1	0	3
Cordes	97	45	14	0	0
Dubois	11	12	16	0	0
Dubois West	1	0	4	0	0
Irvington	76	17	15	0	0
McKinley	7	10	12	0	0
Okawville	3	0	1	0	0
Posen	1	0	4	1	0
Richview	1	0	5	0	0
Wayne: Barnhill	36	42	25	0	0
Cisne North	8	3	8	0	0
Coil	12	5	11	0	0
Covington South	3	5	7	0	0
Fairfield	56	10	29	0	0
Fairfield East	2	0	4	0	0
Goldengate East	1	0	0	0	0
Goldengate North	2	1	1	0	0
Goldengate West	5	1	5	1	0
Half Moon	23	2	9	0	0
Johnsonville Consol.	320	65	78	1	1
Johnsonville North	1	0	5	0	0
Johnsonville South	14	7	13	0	0
Johnsonville West	15	6	17	0	0
Keenville	45	6	17	0	0
Keenville East	3	0	3	0	0
Locust Grove	6	0	8	0	0
Mayberry	3	4	9	0	0
Merriam	1	0	2	0	0
Mt. Erie North	3	4	15	0	0
Orchardville	3	0	3	0	0
Rinard North	8	0	9	2	0
Zenith	1	1	5	0	0
Zenith North	13	0	7	0	0
Zenith South	8	6	8	0	0
Wayne, Edwards: Massilon	2	1	3	0	0
Wayne, Hamilton: Aden Consol.	72	18	23	0	0
Wayne, White: Goldengate Consol.	126	35	62	1	0

Wells in the New Pools*, October 28, 1952 (Continued)

County and Pool	Producing Wells	Abandoned Wells	Dry Holes	Drilling Wells	Locations
White: Bend	19	0	11	0	0
Black River	1	0	1	0	0
Burnt Prairie South	1	0	1	0	0
Carmi	2	4	9	0	0
Carmi North	5	0	6	0	0
Centerville	6	1	8	1	1
Centerville East	77	10	25	3	0
Concord	88	14	21	0	0
Concord Central	8	1	5	5	2
Concord East Consol.	5	3	12	0	0
Concord North	4	0	4	0	0
Concord South	1	3	9	0	0
Crossville West	1	0	0	0	0
Enfield	4	2	6	4	0
Epworth Consol.	28	4	20	3	0
Gossett	5	2	8	0	0
Herald North	3	2	5	0	0
Iron	43	35	19	1	0
Maunie North	45	8	13	1	0
Maunie South	105	22	34	1	2
Maunie West	4	2	5	1	0
New Harmony South	1	6	8	0	0
New Harmony South (Ind.)	6	0	2	0	0
New Haven Consol.	27	2	9	0	0
Phillipstown South	2	0	4	0	0
Stokes-Brownsville	149	40	52	0	0
Storms	162	51	35	0	0
Sumpter	7	1	14	0	0
Sumpter East	6	0	3	2	0
Sumpter North	2	0	1	2	0
Sumpter South	9	0	13	0	0
Trumbull	20	6	19	0	0
White, Edwards: Phillipstown Consol.	281	69	144	3	0
White, Gallatin: Herald	175	30	103	3	1
Herald East	33	8	27	0	0
Roland	201	34	70	0	0
White, Hamilton, Wayne: Mill Shoals	142	42	55	1	0
White, Wabash, Edwards:					
New Harmony Consolidated	1432	401	425	5	1
Williamson: Marion	1	0	0	0	0
	17,804	4,908	6,374	123	20

* Fields discovered since January 1, 1936, with the exception of those which have been abandoned. For names of consolidated and abandoned pools, see pages 18, 19, and 56.

Illinois Completions and Production
Since January 1, 1936

			Production (Thousands of barrels)		
	Completions°	Producing Wells	New Fields	Old Fields 1,2/	Total 3/
1936	93	52			4,445
1937	449	292	2,884	4,542	7,426
1938	2,536	2,010	19,771	4,304	24,075
1939	3,617	2,970	90,908	4,004	94,912
1940	3,755	3,080	142,969	4,678	147,647
1941	3,807	2,925	128,993	5,145	134,138
1942	2,017	1,179	101,837	4,753	106,590
1943	1,791	1,090(20)a/	77,581	4,675	82,256
1944	1,991	1,229(12)	72,946	4,467	77,413
1945	1,763	1,094(15)	70,839	4,371	75,210
1946	2,362	1,387(17)	70,174	5,123	75,297
1947	2,046	1,102(22)	61,455	5,004	66,459
1948	2,489	1,316(21)	59,623	5,185	64,808
1949	2,741	1,447(32)	58,571	5,930	64,501
1950	2,894	1,328(23)	55,794	6,234	62,028
1951					
January	172	86	4,706	520	5,226
February	132	75(2)	3,989	439	4,428
March	96	35(1)	4,624	521	5,145
April	137	59(1)	4,495	501	4,996
May	222	75(1)	4,716	541	5,257
June	232	79(6)	4,382	511	4,893
July	281	102(5)	4,613	527	5,140
August	250	101(1)	4,628	539	5,167
September	242	93(4)	4,347	492	4,839
October	229	99(1)	4,721	542	5,263
November	188	66	4,478	493	4,971
December	202	77(1)	4,448	471	4,919
	2,383	947(23)	54,147	6,097	60,244
1952					
January	108	49(2)	4,605	526	5,131
February	96	48(4)	4,331	497	4,828
March	135	66(1)	4,456	516	4,972
April	124	46(1)	4,403	533	4,936
May	182	68(2)	4,306	545	4,851
June	200	87(5)	4,464	528	4,992
July	218	82(3)	4,686	560	5,246
August	250	107(8)	4,538	519	5,057
September	187	73	4,481*	525*	5,006**
October	224	80(2)	4,621*	550*	5,172**

* Estimated by Illinois State Geological Survey.

** Estimated by Illinois State Geological Survey from Oil and Gas Journal Report.

1/ Production figures based on information furnished by oil companies and pipe line companies.

2/ Includes Devonian production at Sandoval and Bartelso.

3/ From the U. S. Bureau of Mines, except for the months since December 1950.

o Includes only oil and gas producers and dry holes.

a/ Figures in parentheses refer to number of producing wells included in total which had previously been completed as dry holes.

ECONOMIC STATEMENT

Mineral Economics Section

Crude oil from Illinois is marketed in substantial quantities in both the Central Refining District and in the western part of the Appalachian Refining District (District #2). The table shows the ratio of production in Illinois to runs-to-stills and includes both the Central Refining District and District No. 2 of the Appalachian Refining District.

	Domestic Runs-to-stills Central and Appalachian (District No. 2) Refining District*	Production in Illinois* Thousands of barrels	Illinois' Percent of Runs-to-stills
1951			
August	39,548	5,167	13.1
September	37,255	4,839	13.0
October	37,929	5,263	13.9
November	39,710	4,971	12.6
December	41,334	4,919	11.9
1952			
January	41,967	5,131	12.2
February	38,602	4,828	12.5
March	40.996	4,972	12.1
April	37,707	4,936	13.1
May	24,194	4,851	20.0
June	39,461	4,992	12.7
July	42,782	5,246	12.3
August	44,089	5,057	11.5
September	41,070**	5,006**	12.2**

* U. S. Bureau of Mines Monthly Petroleum Statements.
** Estimated by Illinois State Geological Survey.

Shipments of Illinois Crude Petroleum
(Thousands of barrels)

	Ill.	Ind.	Ky.	Mich.	N.Y.	Ohio	Penn.	W.Va.	Wisc. Minn.
1951									
August	2,053	408	1	431	440	1,961	41	2	2
September	1,997	261	8	276	355	1,791	52	17	7
October	2,103	336	15	319	451	1,791	42	35	8
November	1,962	351	322	456	402	2,053	86	23	3
December	1,838	352	204	465	406	2,007	73	11	41
1952									
January	1,785	419	248	462	476	2,529	82	31	98
February	2,001	355	111	329	409	2,214	42	3	2
March	2,074	515	106	462	453	1,984	71	40	2
April	1,946	378	118	410	505	1,305	73	-	2
May	1,454	303	-	499	506	1,285	39	-	3
June	2,253	464	-	617	502	2,121	39	-	2
July	2,240	455	-	283	397	2,584	36	9	1
August	2,067	401	-	544	499	2,345	45	27	1

Stocks on Hand of Crude Petroleum and Principal Refined Products a/

(In thousands of barrels)

Month (End of Month)	Year	Stocks of Crude Petroleum		Gasoline		Kerosene		Distillate Fuel Oil		Residual Fuel Oil	
		U.S.	Dist. No. 2 b/	U.S.	Central Rfg. Dist. c/	U.S.	Central Rfg. Dist. c/	U.S.	Central Rfg. Dist. c/	U.S.	Central Rfg. Dist. c/
September	1946	222,417	76,286	87,021	16,289	21,251	3,343	62,019	8,775	54,012	5,457
September	1947	225,258	67,747	84,360	14,763	22,276	3,218	59,764	8,391	52,578	5,450
September	1948	228,401	67,980	90,518	18,944	26,177	4,850	76,320	11,916	68,005	6,304
September	1949	251,689	75,636	101,799	21,696	26,650	5,367	83,213	13,200	67,117	3,602
September	1950	242,311	72,029	105,748	21,993	27,677	5,924	78,270	12,802	41,966	4,659
September	1951	254,900	83,993	114,147	24,809	33,106	7,680	96,241	20,579	48,212	6,063
October	1951	262,266	86,562	108,800	22,649	33,382	7,411	102,561	21,459	48,415	6,504
November	1951	261,100	87,360	112,028	24,548	29,948	6,204	94,917	18,597	45,378	6,021
December	1951	255,783	85,309	124,982	28,500	24,933	5,146	80,785	15,892	42,063	5,715
January	1952	254,007	83,702	144,339	32,639	22,679	4,200	66,969	12,264	39,523	5,287
February	1952	255,900	83,159	151,912	34,575	18,530	3,432	55,369	9,514	38,295	5,307
March	1952	259,126	83,875	160,689	36,601	16,817	2,938	48,750	8,200	37,971	5,158
April	1952	270,679	88,291	151,890	33,854	18,955	3,153	51,634	8,555	38,561	4,988
May	1952	290,813	90,538	123,656	26,012	19,614	3,429	51,648	9,456	38,821	4,660
June	1952	285,964	91,050	120,166	25,252	23,061	4,659	65,911	13,484	45,688	6,158
July	1952	275,951	88,918	116,566	24,855	27,387	5,979	85,775	18,043	52,245	6,927
August	1952	264,368	84,170	118,592	24,765	32,401	7,304	104,257	22,141	54,061	6,866
September 27	1952	265,901 d/	e/	120,276	25,478	34,989	7,715	114,727	23,018	54,583	6,860
October 18	1952	266,466 d/	e/	122,002	25,002	34,568	7,584	121,143	23,036	54,450	6,747

a/ U. S. Bureau of Mines, Monthly Petroleum Statements for September 1946 - August 1952.
b/ Includes the states of Illinois, Indiana, Kansas, Kentucky, Missouri, Michigan, Ohio, Oklahoma.
c/ Central Refining District is identical with the Bureau of Mines "Illinois, Indiana, Kentucky, etc." and comprises refineries in Illinois, Indiana, Kentucky, Michigan, Western Ohio, and Wisconsin.
d/ U. S. Bureau of Mines.
e/ Not available.

Crude Oil Production in the United States

(Calculated from weekly report of the Oil and Gas Journal)

	Production (Thousands of barrels) January-October 1952	Daily Average Production for October (Thousands of barrels)	Per Cent of Total
Texas	852,680	3,002	46.0
California	301,446	982	15.1
Louisiana	200,532	671	10.3
Oklahoma	159,341	526	8.1
Kansas	95,314	343	5.3
Wyoming	55,774	195	3.0
Illinois	49,424	167	2.6
New Mexico	47,563	172	2.6
Mississippi	30,158	95	1.5
Colorado	24,673	87	1.3
Arkansas	24,423	75	1.1
Eastern Fields	17,936	59	.9
Michigan	11,307	35	.5
Kentucky	10,363	31	.5
Indiana	9,923	34	.5
Montana	7,607	27	.4
Nebraska	1,900	8	.1
Utah	1,372	5	.1
Alabama	819	3	-
North Dakota	818	5	.1
Florida	514	2	-
	1,903,887	6,524	100.0

The

GEOLOGIC COLUMN FOR SOUTHERN ILLINOIS

and the list of

OIL AND GAS PRODUCING STRATA IN ILLINOIS

formerly included with each issue of the Drilling Report will be furnished at the beginning of each subscription period, as a supplement. Please retain said supplement for your reference.

LIST OF POOLS INCORPORATED INTO OTHER POOLS
BY CONSOLIDATION

Original Pool Name	Present Pool Assignment	Date of Consolidation
Aden North	Aden Consol.	1944
Albion North	Albion Consol.	1944
Barnhill East	Goldengate Consol.	1944
Bennington	Maple Grove Consol.	1952
Bible Grove Consol.	Sailor Springs Consol.	1949
Bible Grove East	Sailor Springs Consol.	1948
Blairsville	Bungay Consol.	1951
Bone Gap South	Bone Gap Consol.	1952
Bonpas	Parkersburg Consol.	1951
Bonpas West	Parkersburg Consol.	1944
Boos	Clay City Consol.	1941
Boos East	Clay City Consol.	1947
Boos North	Clay City Consol.	1948
Boyleston Consol.	Clay City Consol.	1948
Brownsville	Stokes-Brownsville	1946
Burnt Prairie	Goldengate Consol.	1947
Calvin	New Harmony Consol. & Phillipstown Consol.	1941
Calvin North	Phillipstown Consol.	1948
Cisne	Clay City Consol.	1948
Covington	Clay City Consol.	1944
Covington East	Clay City Consol.	1948
Cowling	New Harmony Consol.	1947
Dead River	New Haven Consol.	1950
Dundas Consol.	Clay City Consol.	1948
Ellery West	Ellery Consol.	1952
Enterprise	Clay City Consol.	1941
Enterprise West	Clay City Consol.	1941
Epworth East	Epworth Consol.	1951
Friendsville	New Harmony Consol.	1949
Friendsville South	New Harmony Consol.	1949
Gallagher	Calhoun Consol.	1946
Geff	Clay City Consol.	1947
Geff West	Clay City Consol.	1948
Grayville	Phillipstown Consol.	1948
Grayville West	Albion Consol.	1949
Griffin	New Harmony Consol.	1941
Helena	Ruark West Consol.	1952
Hoodville	Dale Consol.	1943
Hoosier	Sailor Springs Consol.	1948
Hoosier North	Sailor Springs Consol.	1948
Ingraham West	Sailor Springs Consol.	1948
Inman	Inman West Consol.	1950
Inman Central	Inman West Consol.	1949
Inman North	Inman West Consol.	1949
Inman South	Inman West Consol.	1950
Keensburg Consol.	New Harmony Consol.	1948
Lancaster North	Ruark West Consol.	1952
Lancaster West	Berryville Consol.	1949
Leech Consol.	Goldengate Consol.	1948
Mason South	Iola Consol.	1948

LIST OF POOLS INCORPORATED INTO OTHER POOLS BY CONSOLIDATION (Continued)

Original Pool Name	Present Pool Assignment	Date of Consolidation
Maud Central	New Harmony Consol.	1949
Maud Consol.	New Harmony Consol.	1951
Maud North Consol.	New Harmony Consol.	1951
Maud West	New Harmony Consol.	1948
Maunie	Maunie South	1948
Mitchell	Ellery Consol.	1952
Mt. Carmel West	New Harmony Consol.	1948
Mt. Erie	Clay City Consol.	1944
Mt. Erie South	Clay City Consol.	1948
New Haven North	Concord East Consol.	1950
New Haven West	Inman East Consol.	1949
Noble	Clay City Consol.	1948
Noble North	Clay City Consol.	1948
Noble South	Clay City Consol.	1948
Olney East	Olney Consol.	1949
Parkersburg North	Parkersburg Consol.	1951
Patton	Allendale	1948
Patton West	Allendale	1948
Roundprairie	Johnsonville Consol.	1941
Rural Hill	Dale Consol.	1951
Sailor Springs South	Sailor Springs Consol.	1942
Sailor Springs West	Sailor Springs Consol.	1949
Sims	Johnsonville Consol.	1948
Sims North	Johnsonville Consol.	1945
Springerton	Bungay Consol.	1946
West Frankfort South	West Frankfort	1948
West Liberty	Clay City Consol.	1941
Willow Hill Consol.	Clay City Consol.	1948
Willow Hill North	Clay City Consol.	1947
Woburn South	Woburn Consol.	1950

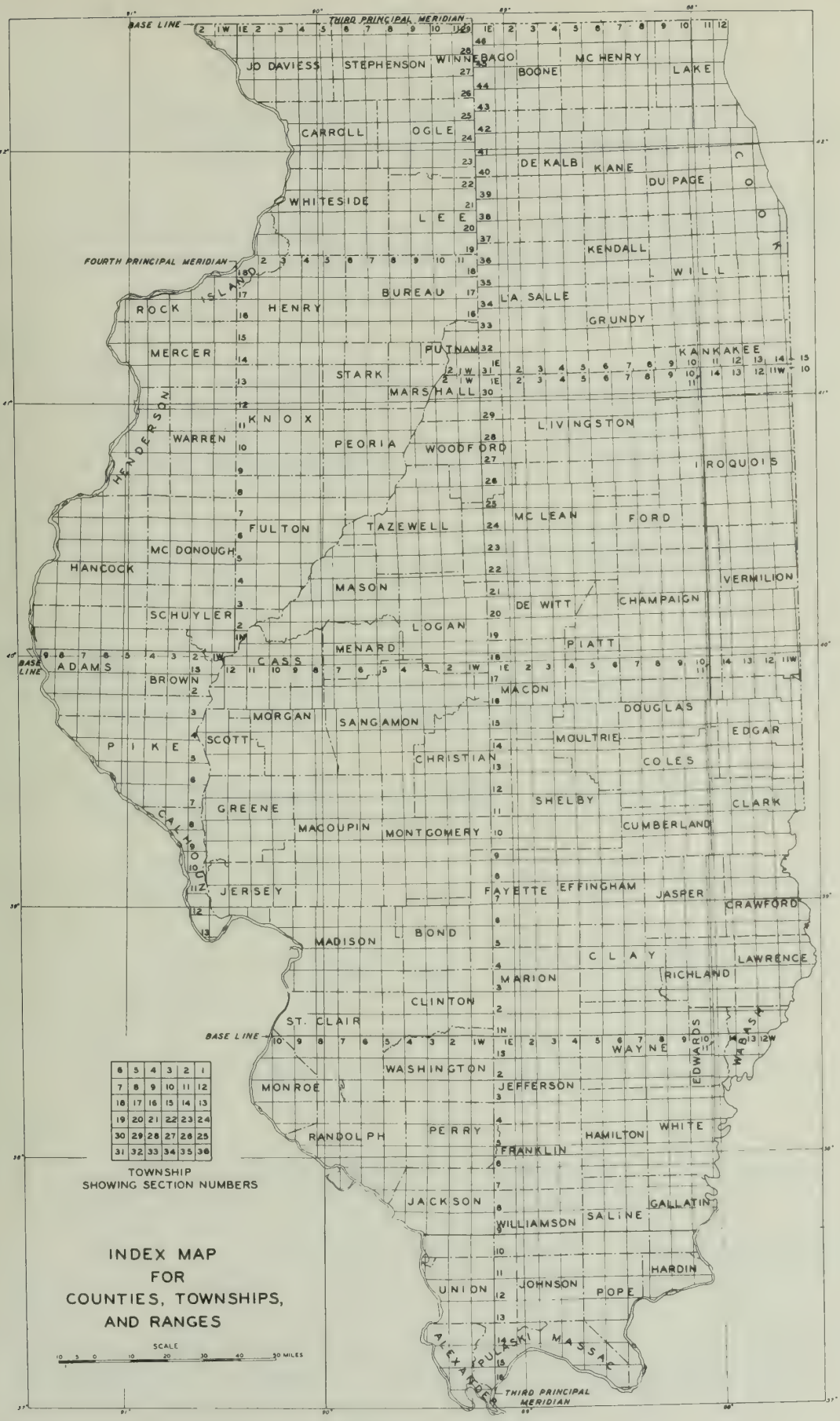
THIRD PRINCIPAL MERIDIAN
BASE LINE
FOURTH PRINCIPAL MERIDIAN
JO DAVIESS
STEPHENSON
WINNEBAGO
BOONE
MC HENRY
LAKE
CARROLL
OGLE
DE KALB
KANE
DU PAGE
COOK
WHITESIDE
LEE
KENDALL
WILL
ROCK ISLAND
HENRY
BUREAU
LA SALLE
GRUNDY
MERCER
PUTNAM
KANKAKEE
STARK
MARSHALL
HENDERSON
KNOX
WARREN
PEORIA
WOODFORD
LIVINGSTON
IROQUOIS
FULTON
TAZEWELL
MC LEAN
FORD
MC DONOUGH
HANCOCK
MASON
VERMILION
DE WITT
CHAMPAIGN
SCHUYLER
LOGAN
MENARD
PIATT
ADAMS
CASS
BROWN
MACON
DOUGLAS
MORGAN
SANGAMON
MOULTRIE
EDGAR
PIKE
SCOTT
CHRISTIAN
COLES
SHELBY
CLARK
GREENE
CALHOUN
MACOUPIN
MONTGOMERY
CUMBERLAND
JERSEY
FAYETTE
EFFINGHAM
JASPER
CRAWFORD
MADISON
BOND
CLAY
LAWRENCE
MARION
RICHLAND
CLINTON
ST. CLAIR
WAYNE
EDWARDS
WABASH
WASHINGTON
MONROE
JEFFERSON
RANDOLPH
PERRY
HAMILTON
WHITE
FRANKLIN
JACKSON
GALLATIN
WILLIAMSON
SALINE
HARDIN
UNION
JOHNSON
POPE
ALEXANDER
PULASKI
MASSAC
THIRD PRINCIPAL MERIDIAN
TOWNSHIP
SHOWING SECTION NUMBERS
INDEX MAP
FOR
COUNTIES, TOWNSHIPS,
AND RANGES
SCALE
MILES

DRILLING BY COUNTIES
WELLS COMPLETED BETWEEN OCTOBER 1 AND OCTOBER 28, 1952, AND WILDCAT WELLS DRILLING ON OCTOBER 28

(Abbreviations used in this report will be found on the last page.)
(Errata, old wells deepened, reconditioned old wells follow list of drilling wells.)

BOND COUNTY

4N, 3W, Mills Twp.

32, SW SE NE. T. M. Conrey #1 Kayser. D&A 10-7-52 TD 1079' Bethel ss., top 1050' Spd. 9-26-52 WF*

33, SE NW NW. J. C. Nickerson #2 E. Utlaut. D&A 10-21-52 TD 1067' Bethel ss., top 1062' Spd. 10-12-52 WF.

5N, 3W, Central Twp.

32, SW SE NE. Pure Oil Co. #1 Fanny Ulmer "A". D&A 10-21-52 TD 2500' Silurian ls., top 2416' Spd. 9-29-52 WF.

CHRISTIAN COUNTY

12N, 1E, Pana Twp.

23, NW SW NW. Howard L. Cooper #1 Teeter Comm. D&A 10-21-52 TD 2748' Devonian ls., top 2597' Spd. 9-29-52 Assumption South Pool.

12N, 1W, Locust Twp.

12, SW SE NE. Louis Marsch #1 E. Vollintine. D&A 10-7-52 TD 2537' Devonian ls., top 2506' Spd. 9-24-52 WF.

14N, 1E, Prairieton Twp.

22, NE SE SW. Collins Bros. #1 G. Gorden. Drlg. 2065' 10-28-52 Spd. 9-16-52 WF.

26, SW SW SE. Collins Bros. #1 E. Bays. Drlg. 1597' 10-28-52 Spd. 10-23-52 WN** (Assumption North Pool).

15N, 1W, Mosquito Twp.

13, SE NW NW. Alfred Branyan #1 C. Scott. WOC 10-28-52 Spd. 10-10-52 WF.

CLARK COUNTY

9N, 14W, Johnson Twp.

29, SE NW SE. L. G. Ewart #1 Dillier-Myers-Freeland. D&A 10-28-52 TD 2323' Carper ss., top 2180' Spd. 9-17-52 Oak Point Pool.

32, 362' from S. line, 319' from E. line, SE NW NW. Joe Reznik #1 Washburn. D&A 10-7-52 TD 2581' Devonian ls., top 2490' Spd. 9-13-52 WN (Oak Point Pool).

34, NE NW SW. E. F. Atkins & E. O. Hale #1 Cormican. D&A 10-28-52 TD 650' Pennsylvanian ss., top 497' Spd. 10-20-52 Johnson South Pool.

* Wildcat far - more than 2 miles from production.
** Wildcat near - from ½ to 2 miles from production.

CLARK COUNTY (Continued)

10N, 11W, Darwin Twp.

33, NE NE NW. D. E. Shock #1 E. Harlan Est. D&A 10-7-52 TD 2499' Devonian ls., top 2385' Spd. 9-23-52 WF.

10N, 14W, Casey Twp.

3, NE NE SE. L. Brissenden #1 Goisert. D&A 10-21-52 TD 518' Spd. 10-15-52 Casey Pool.

6, SW SW NW. D. E. Fredenhagen #1 F. Miller. POP 10-28-52 Spd. 9-25-52 WN (Siggins Pool).

11N, 10W, Wabash Twp.

29, 450' from N. line, 330' from W. line, NE SW. W. W. Dayton #2 Glover. Comp. 10-7-52 IP 22 BOP & 8 BW TD 1974' Devonian ls., top 1956' Spd. 8-26-52 Acidized 550 gals. Weaver Pool.

11N, 14W, Parker Twp.

1, SE SE NW. G. Gallatin & O. G. Husk #2 Mathes. D&A 10-14-52 TD 472' Spd. 9-27-52 Westfield East Pool.

1, NW SW NE. G. Gallatin - O. G. Husk #3 Mathes. D&A 10-28-52 TD 462' Pennsylvanian ss., top 428' Spd. 10-15-52 Westfield East Pool.

3, S½ SW SE. E. F. Atkins & E. O. Hale #1 C. A. Garver Comm. Comp. 10-28-52 IP 4 BOP TD 434' PB 410' Pennsylvanian ss., top 380' Shot 60 qts. Spd. 9-27-52 Westfield Pool.

12N, 13W, Dolson Twp.

21, NE NW NW. J. W. Spencer & R. Bartlett #1 F. Bunton. SD 621' 10-29-52 Spd. 8-16-52 WN (Inclose Pool).

CLAY COUNTY

2N, 6E, Harter Twp.

11, SE SW SE. Fred Bippus #1 Valbert. D&A 10-28-52 TD 3174' Ste. Genevieve ls., top 3034' Spd. 10-10-52 WN (Stanford South Pool).

2N, 7E, Stanford Twp.

17, NW SW NW. J. W. Steele #1 O. Williams. D&A 10-7-52 TD 3186' Ste. Genevieve ls., top 3080' Spd. 9-1-52 Acidized 500 gals. Stanford South Pool.

5N, 5E, Larkinsburg Twp.

3, NE NE SW. Milton Smith #1 C. Wade. D&A 10-7-52 TD 2511' Ste. Genevieve ls., top 2429' Spd. 9-22-52 WN (Iola Cons. Pool).

14, SW SW SW. T. S. Doran #1 M. Moss. D&A 10-21-52 TD 2471' Ste. Genevieve ls. top 2381' Spd. 10-7-52 Iola Consol. Pool.

5N, 6E, Blair Twp.

27, SE SW SE. Magnolia #3 Hugh Blair. Comp. 10-7-52 IP 160 BOP TD 2812' Rosiclare ls., top 2801' Spd. 9-13-52 Acidized 1000 gals. Hord South Pool.

27, NW SW NW. Nance - Vivadelli #1 H. D. Lewis et al. D&A 10-7-52 TD 2877' Ste. Genevieve ls., top 2743' Spd. 9-24-52 WN (Hord South Pool).

CLINTON COUNTY

1N, 2W, Lake Twp.

15, NE NW SW. O. Pattillo #1 M. Wessel. Comp. 10-28-52 IP 17 BOP TD 2767' Devonian ls., top 2699' Acidized 3500 gals. Spd. 8-29-52 DISCOVERY WELL OF POSEY EAST POOL.

1N, 3W, Santa Fe Twp.

10, SE SE SE. P. Schoendienst #1 J. B. Lampen. D&A 10-21-52 TD 1095' Cypress ss., top 1048' Spd. 10-10-52 Carlyle South Pool.

1N, 3W, Lake Twp.

12, NW NE NE. R. H. Robben #1 A. Zimmermann. TD 1088' 10-28-52 Spd. 10-17-52 WN (Carlyle South Pool).

1N, 5W, Looking Glass Twp.

6, SW SW NE. R. K. Hammel #1 O. W. Billhartz et al. D&A 10-21-52 TD 2858' Trenton ls., top 2747' Spd. 9-25-52 WF.

2N, 2W, Carlyle Twp.

32, NE SE NE. Ervin Drlg. Co. #1 J. W. Prather. Comp. 10-7-52 IP 15 BOP & 5 BW TD 1269' PB 1264' Bethel ss., top 1260' Spd. 8-28-52 Shot 12 qts. Huey Pool.

32, SW SE NE. Ervin Drlg. Co. #2 J. W. Prather. Comp. 10-21-52 IP 21 BOP & 2 BW TD 1265' PB 1263' Bethel ss., top 1254' Spd. 10-1-52 Huey Pool.

32, SE SE NE. Ervin Drlg. Co. #3 S. Prather. D&A 10-21-52 TD 1270' Bethel ss., top 1262' Spd. 10-8-52 Huey Pool.

32, SE NE NE. Shakespeare Oil Co. #1 Jantzen. Comp. 10-21-52 IP 10 BOP & 7 BW TD 1266' PB 1264' Bethel ss., top 1257' Spd. 9-24-52 Shot 3 qts. marbles. Huey Pool.

2N, 4W, Breese Twp.

28, NW NW SE. F. L. Dittmeier #1 Timmermann Hrs. D&A 10-28-52 TD 2401' Silurian ls., top 2330' Spd. 10-20-52 WF.

3N, 2W, Irishtown Twp.

1, SE SE NE. Mohawk Drlg. Co. #1 J. E. Elliott. D&A (CDU)*** 10-28-52 Spd. 10-12-52 WF.

1, NE NW SE. Mohawk Drlg. Co. #1 F. J. Lobmier. SD 2738' 10-28-52 Spd. 9-6-52 WF.

12, SE SE NE. Ted Glass et al #1 Buchele. D&A 10-14-52 TD 1501' Ste. Genevieve ls., top 1405' Spd. 9-24-52 WF.

3N, 3W, Wheatfield Twp.

28, SW NW SE. W. H. Krohn #1 F. Koch. D&A (CDU) 10-28-52 Spd. 10-1-52 WN (Bartelso Pool).

28, SW NE SE. W. H. Krohn #2 Koch. LOC 10-28-52 WN (Carlyle Pool).

*** Completion data unreported; will be given when available; not included in total completions for month.

CLINTON COUNTY (Continued)
1S, 5W, Looking Glass Twp.
2, NW SE NW. F. E. Lindsay #1 Trankle. LOC 10-28-52 WN (New Memphis Pool).

3, NW SE NW. Gulf Oil Co. #3 E. Oelse. Comp. 10-14-52 IP 27 BOP & 5 BW TD 2066' Silurian ls., top 1956' Spd. 9-11-52 Acidized 1000 gals. New Memphis Pool.

COLES COUNTY
11N, 11E, Hutton Twp.
7, 585' from S. line, 530' from W. line, SE SE. E. Constantin, Jr. #CO-1 A. Johnson. D&A 10-28-52 TD 312' Pennsylvanian ss., top 245' Spd. 10-24-52 Westfield Pool.

CRAWFORD COUNTY
5N, 11W, Montgomery Twp.
13, SE NE NW. K. M. Bayer #1 P. Kent. D&A (SO) 10-28-52 TD 898' Pennsylvanian ss., top 866' Spd. 10-20-52 Birds Pool.

6N, 12W, Honey Creek Twp.
34, NW NW NW. J. Hockman #1 J. Lowrance. Comp. 10-7-52 TD 1089' Pennsylvanian ss., top 1059' Spd. 8-26-52 Shot 130 qts. New Hebron Pool.

7N, 11W, Lamotte Twp.
12, SW SE SW. West Drlg. Co. #1 Brown. D&A 10-28-52 TD 2826' Devonian ls., top 2727' Spd. 9-30-52 WF.

22, SW SE NW. Floyd & Henson #1 J. E. Apple. D&A 10-28-52 TD 1611' Ste. Genevieve ls., top 1412' Spd. 10-4-52 WF.

8N, 13W, Licking Twp.
18, SE NW SW. W. H. Krohn #1 McCarty. LOC 10-28-52 WN (New Bellair Pool).

29, NE NW NW. Jennings Payne #1 Martin. D&A 10-28-52 TD 1300' Bethel ss., top 1275' Spd. 10-4-52 WN (New Bellair Pool).

8N, 14W, Licking Twp.
14, SE SE SE. L. Harris #1 Short. Comp. 10-7-52 IP 5 BOP TD 1210' Aux Vases ss., top 1202' Spd. 8-23-52 Shot 40 qts. Acidized 500 gals. Bellair Pool.

24, NW NE SW. Harris Oil Co. #1 E. Wiman. D&A 10-28-52 TD 1240' Ste. Genevieve ls., top 1230' Spd. 9-30-52 WN (Bellair Pool).

CUMBERLAND COUNTY
10N, 8E, Neoga Twp.
20, SE SE SE. A. J. Slagter #1C. Layton. Drlg. 2000' 10-28-52 Spd. 10-18-52 WF.

DOUGLAS COUNTY
16N, 9E, Camargo Twp.
3, NW NW NE. E. Paul Spicer #1 Barrick. LOC 10-28-52 WF.

EDGAR COUNTY
13N, 12W, Grandview Twp.
29, NE SW NW. L. Hamilton #1 Jones-Cline Comm. SD 925' 10-28-52 Spd. 6-25-52 WF.

EDGAR COUNTY (Continued)

13N, 13W, Buck Twp.

3, 990' from S. line, 670' from W. line, SE. M. L. Livengood #8 R. & M. Stoneburner. D&A 10-14-52 TD 449' Pennsylvanian ss., top 428' Spd. 10-9-52 Shot 60 qts. Dudley Pool.

13N, 13W, Grandview Twp.

9, 1000' from N. line, 970' from W. line, NE SE. M. L. Livengood #8 Roy T. Landes D&A 10-7-52 TD 475' Pennsylvanian ss., top 340' Spd. 10-2-52 Dudley Pool.

14N, 13W, Shiloh Twp.

2, NW NE NE. M. L. Livengood #1 J. & W. P. Englum. SD 10-28-52 Spd. 11-26-51 WF.

15N, 14W, Shiloh Twp.

15, 660' from S. line, 330' from W. line, SW. Frederick B. Cline #1 F. G. Hughes & C. Powers et ux Comm. D&A 10-7-52 TD 1944' Trenton ls., top 1751' Spd. 9-8-52 WF.

EDWARDS COUNTY

1N, 10E, Shelby Twp.

8, NW SW SE. Magnolia Pet. Co. #1 Luthe-Miller Comm. Comp. 10-7-52 IP 31 BOP & 42 BW TD 3245' McClosky ls., top 3238' Spd. 9-11-52 Maple Grove Cons. Pool.

1S, 10E, Albion Twp.

24, SW SW SW. Paco Pet. Co. #1 N. G. Bunting. Drlg. 1360' 10-28-52 Spd. 10-25-52 WN (Bone Gap Consol. Pool).

27, SE SE SE. Collins Bros. #1 A. Crome. Drlg. 2237' 10-28-52 Spd. 10-22-52 WF.

1S, 14W, Bone Gap Twp.

6, NW SE SW. Barron Kidd #1 Haeseler et al. D&A 10-7-52 TD 2413' Waltersburg ss., top 2407' Spd. 10-1-52 WN (Bone Gap Consol. Pool).

19, 330' from S. line, 230' from W. line, NE NW. Cullum & Lawhead #5 Bone. D&A 10-7-52 TD 2319' Waltersburg ss., top 2313' Spd. 9-23-52 Bone Gap Cons. Pool.

19, NW NW SE. V. R. Gallagher #1 Briggs Comm. D&A 10-28-52 TD 2322' Waltersburg ss., top 2295' Spd. 10-14-52 Bone Gap Consol. Pool.

19, SW SE NW. V. R. Gallagher #1 Harrison. D&A 10-14-52 TD 2403' Vienna ls., top 2389' Spd. 9-30-52 Bone Gap Cons. Pool.

19, E½ SE NW. Petro Drlg. Co. #1 Briggs Hrs. Comp. 10-28-52 IP 15 BOP & 20 BW TD 2312' Waltersburg ss., top 2309' Spd. 9-10-52 Bone Gap Cons. Pool.

2S, 10E, Ellery Twp.

17, SW SW NE. Ashland & Ill. Mid-Continent #1 G. Abby. D&A 10-21-52 TD 3463' Ste. Genevieve ls., top 3282' Spd. 10-9-52 WN (Ellery North Pool).

19, SE SE SW. Ill. Mid-Continent #1 D. Smith. D&A 10-28-52 TD 3263' Ste. Genevieve ls., top 3225' Spd. 10-11-52 Ellery Cons. Pool.

EDWARDS COUNTY (Continued)

2S, 10E, Dixon Twp.
27, SW SW SE. Herndon Drlg. Co. #1 Shaw. D&A 10-14-52 TD 3372' Ste. Genevieve ls., top 3211' Spd. 9-22-52 Ellery East Pool.

2S, 10E, Ellery Twp.
30, SE SE SW. Paco Petroleum Co. #2 D. Snowdall. Comp. 10-7-52 IP 30 BOP TD 3334' PB 3310' Rosiclare ls., top 3299' Spd. 7-18-52 Acidized 8500 gals. Ellery Consol. Pool.

2S, 14W, French Creek Twp.
22, NW SW NE. Skiles Oil Corp. #1 M. Walker. D&A 10-7-52 TD 2923' Aux Vases ss., top 2914' Spd. 9-23-52 New Harmony Consol. Pool.

3S, 10E, French Creek Twp.
13, NW SE SE. L. E. Gray Drlg. Co. #1 A. S. Toops. D&A 10-28-52 TD 3181' Ste. Genevieve ls., top 3084' Spd. 8-31-52 Phillipstown Cons. Pool.

EFFINGHAM COUNTY

6N, 7E, Lucas Twp.
22, NW SE NE. W. D. Griffin #1 C. Schwartz. D&A (CDU) 10-28-52 Spd. 10-5-52 Sailor Springs Cons. Pool.

FAYETTE COUNTY

5N, 3E, Lone Grove Twp.
27, SW NE SE. Homer Luttrell #1 C. Magnus. LOC 10-28-52 WF.

6N, 3E, Wheatland Twp.
18, NE SW SW. Cullum & Lawhead #1 Reece. D&A 10-21-52 TD 1575' Cypress ss., top 1570' Spd. 10-14-52 St. James Pool.

7N, 3E, Avena Twp.
17, SE SE SE. A. J. Hammer #1 E. Sather. D&A 10-28-52 TD 1661' Paint Creek ss., top 1650' Spd. 10-16-52 Louden Pool.

FRANKLIN COUNTY

5S, 1E, Goode Twp.
33, NW SW NW. G. H. Smith et al #1 J. W. Johnson. D&A 10-14-52 TD 2836' Ste. Genevieve ls., top 2736' Spd. 4-19-52 WF.

6S, 2E, Browning Twp.
20, SE NW NE. George & Wrather #1 Buckner. Spd. 10-27-52 WN (Valier Pool).

7S, 1E, Six Mile Twp.
36, 332' from N. line, 41' from W. line, NW SW SE. Calvert Drlg. Co. et al #1 Ziegler Coal Co. D&A 10-14-52 TD 2749' Ste. Genevieve ls., top 2578' Spd. 10-1-52 WF.

7S, 2E, Denning Twp.
25, 330' from N. line, 450' from E. line, NW SE. Ross Bartmes #1 Mitchell Hrs. D&A 10-28-52 TD 2843' Ste. Genevieve ls., top 2748' Spd. 10-9-52 West Frankfort Pool.

GALLATIN COUNTY

7S, 8E, Omaha Twp.
23, NW SW SW. Ralph Halbert #1 E. C. Myer Comm. D&A 10-14-52 TD 2914' Aux Vases ss., top 2885' Spd. 9-24-52 WN (Roland Pool).

GALLATIN COUNTY (Continued)

7S, 9E, Asbury Twp.
21, SW SE NW. S. B. Griffith #9 H. Hale. Comp. 10-14-52 IP 150 BOP TD 2682' PB 2680' Cypress ss., top 2634' Spd. 9-13-52 Shot 75 qts. Cottonwood North Pool.

8S, 9E, Ridgway Twp.
12, SW SW SE. Nation Oil Co. #1 Westphaelinger. CO 10-28-52 Spd. 10-2-52 WN (Inman West Consol. Pool).

17, SW NE SE. J. C. Westfall #1 W. Phister. LOC 10-28-52 WN (Inman West Cons. Pool).

27, SE SW NW. Calvert Drlg., Inc. #2 Henderson. D&A (SO) 10-7-52 TD 2961' Ste. Genevieve ls., top 2818' Spd. 9-16-52 Inman West Cons. Pool.

9S, 8E, Equality Twp.
28, NE SE NW. McGuire-Vandenbark #1 J. E. McCue. D&A (CDU) 10-28-52 Spd. 9-24-52 WF.

9S, 10E, Shawnee Twp.
23, NW NE NW. Sun Oil Co. #1 I. Logsdon. D&A (SO) 10-14-52 TD 2830' Ste. Genevieve ls., top 2682' Spd. 9-27-52 Shawneetown East Pool.

29, SW NW NE. T. A. Farrell #1 B. B. Pierson. LOC 10-28-52 WF.

HAMILTON COUNTY

4S, 6E, South Crouch Twp.
36, NE SW NE. Texas Co. #1 L. Harper. D&A 10-28-52 TD 3657' St. Louis ls., top 3648' Spd. 9-29-52 WF.

4S, 7E, Beaver Creek Twp.
11, SE NW NW. Texas Co. #1 Epperson Tr. D&A (SO) 10-14-52 TD 3461' St. Louis ls., top 3456' Spd. 9-6-52 Bungay Cons. Pool.

5S, 5E, Knights Prairie Twp.
22, SE SE NW. Superior #1 C. L. Scribner. Drlg. 2150' 10-28-52 Spd. 10-22-52 WF.

5S, 6E, McLeansboro Twp.
32, SE NW NE. Texas Co. #1 W. T. Lane. Drlg. 3023' 10-28-52 Spd. 10-21-52 WN (Dale Cons. Pool).

5S, 7E, Crook Twp.
15, NW NW NW. H. V. Spires #1 J. F. Wooten. D&A 10-21-52 TD 3536' Ste. Genevieve ls., top 3434' Spd. 10-1-52 Thackeray Pool.

6S, 5E, Flannigan Twp.
15, SW NE SW. W. Gruenerwald #1 P. Hunt. D&A 10-7-52 TD 3356' Ste. Genevieve ls., top 3243' Spd. 9-17-52 Dale Cons. Pool.

28, SW SE NE. C. E. Brehm #1 Johnson-Flannigan. D&A 10-28-52 TD 3237' Aux Vases ss., top 3213' Spd. 10-16-52 Flannigan Pool.

6S, 6E, Twigg Twp.
3, SW SE SW. Ohio Oil Co. #6 A. B. Moore. Comp. 10-7-52 IP 101 BOP & 175 BW TD 3068' Aux Vases ss., top 3052' Spd. 8-7-52 Shot 20 qts. Dale Cons. Pool.

HAMILTON COUNTY (Continued)

6S, 6E, Twigg Twp.

3, SE SW SW. H. V. Spires & Calvert Drlg. Co. #5 C. A. Flint. Comp. 10-7-52 IP 137 BOP & 7 BW TD 3056' Aux Vases ss., top 3042' Spd. 9-3-52 Shot 40 qts. Dale Cons. Pool.

4, SE NW SE. A. L. Ostrom #1 Morris. D&A 10-7-52 TD 600' Spd. 9-23-52 Dale Cons. Pool.

8, NW SW SW. Stewart Oil Co. #2 B. Jones. Comp. 10-7-52 IP 129 BOP & 5 BW TD 3310' PB 3112' Aux Vases ss., top 3088' Spd. 9-1-52 Shot 50 qts. Dale Cons. Pool.

8, SW SW SW. Stewart Oil Co. #3 B. Jones. Comp. 10-28-52 IP 48 BOP & 15 BW TD 3133' Aux Vases ss., top 3098' Spd. 9-27-52 Shot 60 qts. Dale Cons. Pool.

9, 390' from S. line, 330' from W. line, SW SW. Stewart Oil Co. #1 B. H. Cottingham. D&A 10-21-52 TD 3286' Ste. Genevieve ls., top 3138' Spd. 10-9-52 Dale Cons. Pool.

19, NE NE NW. E. H. Kaufman #2 C. Hayes. Comp. 10-28-52 IP 495 BOF TD 3154' Aux Vases ss., top 3128' Spd. 9-28-52 Shot 60 qts. Dale Cons. Pool.

20, SE NW NW. E. H. Kaufman #1 E. Harrison. Temp. Abd. 10-14-52 TD 3325' Ste. Genevieve ls., top 3205' Spd. 6-17-52 WN (Dale Cons. Pool). PB 3203'

6S, 7E, Mayberry Twp.

9, SE SE SE. National Assoc. Pet. #1 Johnson-McPeak Comm. Drlg. 2800' 10-28-52 WN (Dale Cons. Pool). Spd. 10-22-52

7S, 6E, South Twigg Twp.

2, SW SW NW. C. E. Brehm - Oil Management #1 C. Rhine. Drlg. 1310' 10-28-52 Spd. 10-25-52 WN (Walpole Pool).

HARDIN COUNTY

11S, 8E, West Monroe Twp.

30, NE NW SW. St. Joseph Lead Co. #1 H. Hamp, Jr. Drlg. 1515' 10-28-52 Spd. 8-25-52 WF.

JACKSON COUNTY

8S, 2W, Somerset Twp.

21, NW NW SW. Richard L. Russell #1 McElvain. Drlg. 1770' 10-28-52 Spd. 10-14-52 WF.

JASPER COUNTY

6N, 8E, South Muddy Twp.

21, SW SW SW. H. F. Gibson #1 K. Thomas. D&A 10-21-52 TD 3161' Ste. Genevieve ls., top 2989' Spd. 10-9-52 WF.

6N, 9E, Small Wood Twp.

27, NW NE NW. Don Slape #1 C. Banta. D&A 10-21-52 TD 3196' Ste. Genevieve ls., top 3064' Spd. 10-9-52 Bogota Pool.

JASPER COUNTY (Continued)

6N, 10E, Wade Twp.

4, N½ NE SE. P. A. Thomas, Jr. #1 Schackmann "B". D&A 10-14-52 TD 2765' Ste. Genevieve ls., top 2642' Spd. 9-28-52 Clay City Cons. Pool.

6N, 14W, Ste. Marie Twp.

31, SE NE SE. W. L. Griffith #1 F. Hartrich. Drlg. 1815' 10-28-52 Spd. 10-24-52 WN (Ste. Marie Pool).

7N, 14W, Hunt City Twp.

22, NE SW SE. Welker Oil Co. #1 Gunn. D&A (CDU) 10-28-52 Spd. 9-22-52 WF.

JEFFERSON COUNTY

1S, 3E, Fields Twp.

5, NW NW NE. Milton Smith #1 C. Sinclair. D&A 10-21-52 TD 2494' Aux Vases ss., top 2479' Spd. 10-8-52 Kell Pool.

16, SW SW SE. Cullum & Lawhead #1 Green-Whitlock Comm. D&A 10-7-52 TD 2768' Ste. Genevieve ls., top 2624' Spd. 9-13-52 Reservoir Pool.

17, SE SW SE. Floyd & Henson #1 Glenn-Osborn Comm. D&A 10-21-52 TD 2679' Ste. Genevieve ls., top 2564' Spd. 9-24-52 WN (Reservoir Pool).

1S, 4E, Farrington Twp.

14, NW NW SW. D. Miller Drlg. Co. #1 J. A. Gaston. D&A 10-14-52 TD 2960' Ste. Genevieve ls., top 2800' Spd. 9-13-52 Coil West Pool.

2S, 1E, Casner Twp.

35, 380' from S. line, 330' from W. line, SE SE. Magnolia Pet. Co. #8 Eubank-Winesburgh Comm. Comp. 10-14-52 IP 39 BOP & 30 BW TD 3721' Dutch Creek ss., top 3710' Spd. 9-6-52 Acidized 500 gals. Woodlawn Pool.

36, 280' from S. line, 330' from W. line, SW. Nation Oil Co. #13 Piper. Comp. 10-21-52 IP 54 BOP TD 3703' Dutch Creek ss., top 3690' Spd. 9-17-52 Shot 6 qts. Acidized 500 gals. Woodlawn Pool.

2S, 2E, Shilo Twp.

19, NE NW NE. Pep Drlg. Co. #1 M. Wood. PITS 10-28-52 WN (Woodlawn Pool).

3S, 1E, Blissville Twp.

1, NW SW NE. A. M. Fowley #1 Robinson. D&A 10-28-52 TD 3811' Dutch Creek ss., top 3780' Spd. 10-2-52 Woodlawn Pool.

1, NW NE NE. George & Wrather #1 L. Diel et al. D&A 10-28-52 TD 3880' Devonian ls., top 3780' Spd. 10-5-52 Woodlawn Pool.

2, 280' from N. line, 330' from E. line, SE NE. W. C. McBride, Inc. #10 Hoppa. Comp. 10-21-52 IP 191 BOP & 20 BW TD 3680' Dutch Creek ss., top 3671' Spd. 8-29-52 Woodlawn Pool. Acidized 300 gals.

3S, 2E, McClellan Twp.

11, SW NW NW. E. A. Obering #1 Aud Hirons, Jr. Comp. 10-14-52 IP 66 BOP TD 2559' Aux Vases ss., top 2554' Spd. 9-23-52 Williams Pool.

JEFFERSON COUNTY (Continued)

3S, 3E, Dodds Twp.

35, SE NW NE. Petro Drlg. Co. - A. Gentles #1 Glen. Drlg. 1740' 10-28-52 Spd. 10-23-52 WN (King Pool).

4S, 4E, Moores Prairie Twp.

19, SW NW SW. McGaw & Hughes Pet. Co. #1 O. Cockrum. Drlg. 100' 10-28-52 Spd. 10-22-52 WF.

KENDALL COUNTY

36N, 6E, Fox Twp.

32, 886' from S. line, 472' from W. line, NE. George L. Nelson #1 Nelson. SD 400' 10-23-52 Spd. 8-17-52 WF.

LAWRENCE COUNTY

2N, 13W, Lukin Twp.

1, SE SE NW. Frank Lyons #1 Viola Shoulders. D&A 10-14-52 TD 2414' Ste. Genevieve ls., top 2307' Spd. 9-9-52 WN (Ruark West Cons. Pool).

4, SW SE SE. Olds Oil Co. #1 Sabine White. D&A 10-7-52 TD 2737' Ste. Genevieve ls., top 2638' Spd. 9-18-52 WN (Ruark West Cons. Pool).

12, NE NE SW. J. E. Bauer #2 C. Ott Comm. Comp. 10-7-52 IP 35 BOP after fracture treatment. TD 2449' PB 2254' Bethel ss., top 2227' Spd. 8-25-52 Shot 70 qts. Ruark West Cons. Pool.

12, NW NE SW. G. E. Bauer #4 C. Ott Comm. Comp. 10-7-52 IP 50 BOP after fracture treatment. TD 2451' PB 2290' Bethel ss., top 2239' Spd. 9-5-52 Ruark West Cons. Pool.

24, SE SW SE. Bury Drlg. Co. #1 Guy Schrader. D&A 10-7-52 TD 2553' Ste. Genevieve ls., top 2451' Spd. 7-16-52 WN (Ruark West Consol. Pool).

12, NW NE NW. W. Duncan #3 E. R. Robinson. Comp. 10-28-52 IP 98 BOP TD 2404' PB 2389' McClosky ls., top 2380' Spd. 9-28-52 Acidized 2000 gals. Ruark West Cons. Pool.

28, 330' from N. line, 370' from E. line, SW NE. West Drlg. Co. #1 Storckman et al. D&A 10-21-52 TD 2529' Bethel ss., top 2520' Spd. 9-30-52 Lancaster Pool.

3N, 12W, Bridgeport Twp.

8, 458' from N. line, 330' from W. line, SE SW. Henry Loob #2 Ella Burns Hrs. Comp. 10-7-52 IP 5 BOP TD 948' Pennsylvanian ss., top 827' Spd. 9-4-52 Shot 118 qts. Lawrence Pool.

3N, 12W, Lawrence Twp.

15, 420' from S. line, 400' from W. line, NW SE. Chas. Zanetis #1 H. S. Jones. Comp. 10-14-52 IP 33 BOP TD 1306' Pennsylvanian ss., top 1294' Spd. 9-20-52 Lawrence Pool.

15, 400' from S. line, 450' from W. line, SW NE. J. M. Zanetis #1 F. Carlson Hrs. Comp. 10-14-52 IP 24 BOP TD 1596' Cypress ss., top 1543' Spd. 9-20-52 Shot 40 qts. Lawrence Pool.

LAWRENCE COUNTY (Continued)

3N, 12W, Lawrence Twp.

15, 450' from N. line, 450' from W. line, NW NE. John Zanetis #2 F. Carlson Hrs. Comp. 10-28-52 TD 1593' Cypress ss., top 1566' Spd. 9-10-52 Shot 30 qts. Lawrence Pool. IP 40 BOP & 10 BW.

15, 990' from S. line, 500' from W. line, SE SW. J. Zanetis #1 W. H. Gillespie Comm. Comp. 10-28-52 IP 35 BOP TD 1601' PB 1596' Cypress ss., top 1587' Spd. 7-15-52 Shot 40 qts. Lawrence Pool.

15, 400' from S. line, 500' from W. line, SE SW. John Zanetis #5 W. H. Gillespie Comp. 10-14-52 IP 126 BOP TD 1594' Cypress ss., top 1574' Spd. 8-6-52 Shot 40 qts. Lawrence Pool.

3N, 12W, Bridgeport Twp.

20, 330' from S. line, 10' from W. line, SW NE. Ed Gieck #13-A Miller. Comp. 10-28-52 IP 25 BOP TD 1972' PB 1907' Cypress ss., top 1789' Spd. 9-14-52 Shot 35 qts. Lawrence Pool.

20, 10' from S. line, 330' from E. line, NE SE NW. Edward Gieck #14-A Miller. Comp. 10-28-52 IP 12 BOP TD 1813' Cypress ss., top 1760' Spd. 9-25-52 Shot 40 qts. Lawrence Pool.

29, NE SW SE. T. E. Hults #4 R. L. Kelly. D&A 10-28-52 TD 2170' Ste. Genevieve ls., top 2124' Spd. 10-12-52 Lawrence Pool.

30, NE NW SW. Big Four Oil & Gas #1 J. B. Miller. Drlg. 2182' 10-28-52 Spd. 10-20-52 WN (Lawrence Pool).

3N, 13W, Christy Twp.

3, SE SE NW. Big Four Oil & Gas #1-A Otto Heath. D&A (CDU) 10-28-52 Spd. 10-12-52 WF.

3N, 13W, Lukin Twp.

35, SW SE NE. George & Wrather #1 R. A. Creek et al. D&A 10-7-52 TD 2386' Ste. Genevieve ls., top 2300' Spd. 9-26-52 WN (Ruark West Cons. Pool).

36, SW NE SE. Big Four Oil & Gas #1 E. R. Robbinson. D&A 10-14-52 TD 2307' Ste. Genevieve ls., top 2212' Spd. 10-2-52 WN (Lawrence Pool).

LOGAN COUNTY

18N, 3W, Elkhart Twp.

36, W½ SE NW. Herman C. Herring #1 Bryson-Higgins Comm. SD 717' 10-28-52 Spd. 2-25-52 WF.

MCDONOUGH COUNTY

4N, 4W, LaMoine Twp.

19, SW SW NE. W. Jackson #1 McCumber. D&A 10-14-52 TD 740' Trenton ls., top 658' Spd. 8-20-52 Shot 20 qts. Colmar-Plymouth Pool.

6N, 2W, Macomb Twp.

33, 265' from N. line, 403' from W. line, SW SW NW. Faith Oil Co. #1 Bacon. LOC 10-28-52 WF.

MCLEAN COUNTY

23N, 1E, Dale Twp.

4, 600' from N. line, 1232' from W. line, NW. R. B. Kintop #1 W. R. Johnson. LOC 10-28-52 WF.

MACOUPIN COUNTY

7N, 6W, Mt. Olive Twp.

14, 538' from N. line, 330' from W. line, NW NE. M. Mazzarino #1 City of Mt. Olive Comm. D&A 10-21-52 TD 595' Pennsylvanian ss., top 581' Spd. 10-8-52 WF.

MADISON COUNTY

5N, 5W, Leef Twp.

17, SE NE SE. E. A. Obering #1 Boyle. D&A 10-7-52 TD 2690' Trenton ls., top 2640' Spd. 9-21-52 WF.

6N, 6W, Olive Twp.

19, 420' from S. line, 485' from E. line, SW SE. Joe Kesl, Jr. #1 H. Brase. D&A 10-21-52 TD 625' Spd. 10-13-52 Livingston Pool.

28, 470' from N. line, 700' from W. line, NE SW. George Zicos #6 Repovsch. D&A 10-21-52 TD 700' Pennsylvanian ss., top 517' Spd. 9-29-52 Livingston South Pool.

34, NW NE NE. Schenk Drlg. Co. #1 Leitch. Comp. 10-14-52 IP 15 BOP TD 566' Pennsylvanian ss., top 561' Spd. 9-20-52 EXTENSION TO LIVINGSTON SOUTH POOL.

34, NE NE NE. Schenk Drlg. Co. #2 Leitch. D&A 10-21-52 TD 620' Pennsylvanian ss., top 570' Spd. 10-10-52 Livingston South Pool.

6N, 7W, Omphghent Twp.

28, 330' from N. line, 50' from W. line, NE SW. G. T. Loper #1 E. Dustman. D&A 10-14-52 Spd. 10-1-52 WF. TD 543' Pennsylvanian ss., top 470'

MARION COUNTY

1N, 1E, Centralia Twp.

2, NW SW NW. Eddie M. Self #2 S. A. Dunbar. Comp. 10-7-52 IP 62 BOP & 475 BW TD 3369' Devonian ls., top 3328' Spd. 8-31-52 Acidized 500 gals. Raccoon Lake Pool.

3, SE NE NE. Texas #1 Davis Unit. Comp. 10-7-52 IP 41 BOP & 617 BW TD 3355' Devonian ls., top 3315' Spd. 8-21-52 Acidized 1500 gals. Raccoon Lake Pool.

4, NE SE NW. Ivan White #1 H. Langewisch. D&A 10-7-52 TD 3405' Silurian ls., top 3377' Spd. 9-15-52 Langewisch-Kuester Pool.

29, NE SW SW. W. R. Kuykendall #1 S. Copple. Comp. 10-14-52 IP 7 BOP & 5 BW TD 890' Petro ss., top 871' Spd. 9-16-52 Wamac East Pool. Shot 70 qts.

32, NE SW NW. Paul Kirkman #1 S. Copple. LOC 10-28-52 WN (Wamac East Pool).

1N, 4E, Romine Twp.

31, NW SW NE. Ted Glass #1 Spangler. D&A 10-28-52 TD 2945' Ste. Genevieve ls., top 2754' Spd. 10-7-52 WN (Exchange Pool).

MARION COUNTY (Continued)

2N, 4E, Iuka Twp.

4, SE NE NE. N. V. Duncan #1 Howe Comm. D&A 10-14-52 TD 2832' Ste. Genevieve ls., top 2633' Spd. 10-3-52 WN (Iuka Pool).

4N, 1E, Patoka Twp.

34, 662' from S. line, 990' from E. line, SE NE. Talbot et al #1-T Davidson. Comp. 10-14-52 IP 172 BOP & 80 BW TD 4178' Devonian ls., top 2898' Spd. 8-20-52 Acidized 100 gals. Patoka East Pool. NEW PAY IN POOL.

4N, 2E, Foster Twp.

19, SW SW NE. B. L. Rucker #1 B. McNicol. LOC 10-28-52 WF.

36, NW NW SW. Creager Corp. #1 John Mazanek "A". Comp. 10-7-52 IP 34 BOP TD 1950' Bethel ss., top 1940' Spd. 9-11-52 Shot 5 qts. Alma Pool.

4N, 3E, Kinmundy Twp.

18, SW NW SE. Homer Luttrell #1 S. M. Robb et al. Tstg. 10-28-52 Spd. 10-21-52 WN (Kinmundy Pool).

19, NE SW SE. Homer Luttrell #2 French. D&A 10-14-52 TD 2001' Aux Vases ss., top 1968' Spd. 10-1-52 Kinmundy Pool.

19, 380' from N. line, 380' from E. line, NE SE. H. Luttrell #3 T. E. Robb. D&A (SO) 10-28-52 TD 1957' Bethel ss., top 1951' Spd. 10-19-52 Kinmundy Pool.

MENARD COUNTY

17N, 7W, Tallula Twp.

8, SE NW NE. E. Zink #1 Epling. D&A (CDU) 10-28-52 Spd. 9-26-52 WF.

18N, 7W, Tallula Twp.

32, NE SW SE. Ernie Zink #1 J. H. Walker. Drlg. 1020' 10-28-52 Spd. 10-16-52 WF.

MONROE COUNTY

3S, 8W, Prairie du Long Twp.

2, 185' from N. line, 119' from E. line, NW SW. Jesse Ashby #1 A. Krehar. Drlg. 1012' 10-28-52 Spd. 7-15-52 WF.

MONTGOMERY COUNTY

7N, 5W, Grisham Twp.

14, SE SE SW. E. White #1 Hughes. D&A 10-14-52 TD 645' Pennsylvanian ss., top 590' Spd. 10-7-52 WF.

8N, 4W, Hillsboro Twp.

25, SE SE NE. R. G. Lowry #1 T. Whitten. D&A 10-7-52 TD 1246' Salem ls., top 1206' Spd. 4-29-52 WF.

8N, 5W, South Litchfield Twp.

11, NW SE SW. California Oil Co. #1 H. D. Schmidt. WOC 10-28-52 Spd. 10-27-52 WN (Litchfield Pool).

10N, 4W, Raymond Twp.

10, 330' from S. line, 990' from W. line, NW. E. L. Wirth #1 Poggenpohl. D&A 10-14-52 TD 767' Pennsylvanian ss., top 635' Spd. 4-28-52 WN (Raymond East Pool).

MONTGOMERY COUNTY (Continued)
10N, 4W, Raymond Twp.
10, 330' from S. line, 1040' from E. line, NW SW. E. L. Wirth et al #2 Poggenpohl et al. D&A 10-14-52 TD 2090' Silurian ls., top 2021' Spd. 9-29-52 WN (Raymond East Pool).

21, SE SE SE. L. Marsch #1 A. Doyle. SD 629' 10-28-52 Spd. 8-19-52 WN (Raymond East Pool).

21, NW SE SE. L. Marsch #2 A. Doyle. Fsg. 603' 10-28-52 Spd. 9-26-52 WN (Raymond East Pool).

MOULTRIE COUNTY
14N, 4E, Marrow Bone Twp.
18, NE NE SW. E. A. Obering #1 B. A. McReynolds. D&A (CDU) 10-28-52 Spd. 10-7-52 WF.

PEORIA COUNTY
11N, 8E, Hallock Twp.
3, 1340' from S. line, 330' from E. line, SE. Blue Ridge Oil Co. #1 Connelly. RUST 10-28-52 WF.

PERRY COUNTY
4S, 1W, Tamaroa Twp.
23, SE NE NW. Ted Glass #2 Bagwill. Comp. 10-21-52 IP 10 BOP TD 1111' Cypress ss., top 1095' Spd. 9-17-52 Tamaroa Pool.

PULASKI COUNTY
16S, 1W, Mounds Twp.
5, 330' from N. line, 990' from E. line, SW. W. E. Vick #1 Boyd. LOC 10-28-52 WF.

23, 330' from S. line, 752' from W. line, SE. W. W. Waite #1 Vance. Drlg. 1022' 10-28-52 Spd. 9-18-52 WF.

RANDOLPH COUNTY
4S, 5W, Tilden Twp.
16, SE NE NW. Jet Oil Co. #1 C. Easdale. Comp. 10-7-52 IP 65 BOP TD 2228' Silurian ls., top 2143' Spd. 10-2-51 Acidized 200 gals. DISCOVERY WELL OF TILDEN POOL.

20, NW NE NE. Jet Oil Co. #1 H. Wilson. Comp. 10-21-52 IP 35 BOP TD 2225' Silurian ls., top 2173' Spd. 10-18-51 Acidized 1000 gals. Tilden Pool.

4S, 6W, Tilden Twp.
11, SW SW NE. Joe Vail & John Muth #1 Anna Stevenson. LOC 10-28-52 WF.

5S, 5W, Sparta Twp.
28, NW NW NW. Chesray Oil Co. #1 R. McConachie. D&A 10-21-52 TD 2400' Devonian ls., top 2285' Spd. 9-27-52 WF.

5S, 8W, Evansville Twp.
12, C N½ SE NE. J. R. Bradshaw #1 L. H. Hannebutt. LOC 10-28-52 WF.

RANDOLPH COUNTY (Continued)

6S, 5W, Percy Twp.

3, 330' from N. line, 610' from W. line, SE. Ted Glass #1 H. Ruebke. D&A 10-21-52 TD 2526' Devonian ls., top 2348' Spd. 10-4-52 WF.

6S, 6W, Palestine Twp.

6, C N½ SE SW. H. F. Robison #1 V. Buckhorn. Drlg. 2135' 10-28-52 Spd. 10-14-52 WF.

RICHLAND COUNTY

3N, 10E, Olney Twp.

9, SE NE NW. Don Baines #1 C. Phillips. Comp. 10-7-52 IP 135 BOP & 20 BW TD 3102' Rosiclare & McClosky ls. Spd. 9-7-52 Acidized 9000 gals. Olney South Pool.

9, NW NW SE. Sun Drlg. Co. #1 R. Paddock "A". Comp. 10-28-52 IP 192 BOP & 25 BW TD 3106' Rosiclare & McClosky ls. Spd. 10-1-52 Acidized 8000 gals. Olney South Pool.

9, SE SE NW. Sun Drlg. Co. #3 Paddock "A". Comp. 10-14-52 IP 216 BOP & 10 BW TD 3110' PB 3102' Rosiclare & McClosky ls. Spd. 9-17-52 Acidized 10,000 gals. Olney South Pool.

17, NW NW SW. Magnolia #1 E. C. Lewis. D&A 10-21-52 TD 3202' Ste. Genevieve ls., top 3044' Spd. 10-4-52 WN (Olney South Pool).

4N, 9E, Denver Twp.

18, SE NE NE. A. Modaff & C. Anderson #2 Howard Gray. D&A 10-21-52 TD 2750' Cypress ss., top 2684' Spd. 10-9-52 WN (Passport South Pool).

24, SE NE NE. Murvin & Steber #1 Wheeler. D&A 10-14-52 TD 2598' Cypress ss., top 2580' Spd. 8-15-52 Clay City Cons. Pool.

4N, 9E, Noble Twp.

25, NW SW SE. W. H. Bears #1 Schwartz. Comp. 10-21-52 IP 107 BOP & 14 BW after fracture treatment. TD 2587' Cypress ss., top 2549' Spd. 9-18-52 Clay City Cons. Pool.

4N, 14W, German Twp.

16, NW NW NW. Illinois Mid-Continent #1 G. Snively. D&A 10-7-52 TD 3200' Ste. Genevieve ls., top 3083' Spd. 9-18-52 WN (Amity Pool).

5N, 10E, Preston Twp.

33, NW NE NW. Bell Bros. #1 D. Young "C". D&A 10-21-52 TD 2981' Ste. Genevieve ls., top 2848' Spd. 10-2-52 Clay City Cons. Pool.

33, NW SE NW. Bell Bros. #2 D. Young. Comp. 10-21-52 IP 75 BOP TD 2916' McClosky ls., top 2898' Spd. 9-20-52 Acidized 2000 gals. Clay City Cons. Pool.

33, SE NE NW. Calvert Drlg., Inc. #1 D. Young. Comp. 10-7-52 IP 133 BOP TD 2951' PB 2910' McClosky ls., top 2878' Spd. 9-10-52 Acidized 2000 gals. Clay City Cons. Pool.

ST. CLAIR COUNTY

1S, 9W, Millstadt Twp.
4, NW SE SW. J. W. Jaske #1 Hankammer. D&A 10-21-52 TD 1253' Trenton ls., top 1208' Spd. 9-14-52 WF.

SALINE COUNTY

7S, 7E, Rector Twp.
20, SW NE SE. B. D. Jones #1 C. Gaines. D&A 10-21-52 TD 2724' Cypress ss., top 2692' Spd. 5-14-52 WN (Francis Mills Pool).

8S, 7E, Eldorado Twp.
12, SW SE SE. D. Rotstein #1 Harrellson. D&A (CDU) 10-28-52 Spd. 10-13-52 WN (Omaha South Pool).

9S, 7E, Cottage Twp.
13, NE NE NW. W. C. McBride #1 D. Beverly. LOC 10-28-52 WF.

SHELBY COUNTY

11N, 3E, Rose Twp.
17, SW SW NE. Ted Glass #1 W. W. Horsman. D&A 10-14-52 TD 3056' Devonian ls., top 2922' Spd. 9-26-52 WF.

11N, 4E, Shelbyville Twp.
27, SW SE NW. Ted Glass #1 Leeds et al Comm. D&A 10-21-52 TD 2048' Ste. Genevieve ls., top 1879' Spd. 10-10-52 Shelbyville East Pool.

13N, 2E, Flat Branch Twp.
2, NW SE NW. Nation Oil Co. #1 J. E. Hedges. D&A 10-14-52 TD 2684' Devonian ls., top 2578' Spd. 10-4-52 WF.

14N, 2E, Moweaqua Twp.
35, SE SW SW. E. Landon #1 N. W. Stewart Est. Tstg. 10-28-52 Spd. 1-10-52 WF.

TAZEWELL COUNTY

26N, 3W, Washington Twp.
5, 6' from S. line, 356' from E. line, SE. J. Dietrich & S. Baumann #1 T. O. Short. SD 640' 10-28-52 Spd. 5-24-49 WF.

WABASH COUNTY

1N, 11W, Wabash Twp.
17, 38' from S. line, 1177' from W. line, NW NW. D. Lyle Dieterle #2 J. W. Whiteside. D&A 10-28-52 TD 1420' Biehl ss., top 1363' Spd. 9-26-52 Allendale Pool.

20, NE NW NE. J. S. Young, Jr. #1 H. A. Fox. Drlg. 1400' 10-28-52 Spd. 10-24-52 WN (Allendale Pool).

1N, 12W, Wabash Twp.
15, 330' from N. line, 460' from W. line, SW SE. Mack Leighty #1 H. Robinson Comm. D&A 10-7-52 TD 1464' Biehl ss., top 1441' Spd. 8-18-52 Allendale Pool.

1N, 12W, Friendsville Twp.
19, NE NE NE. Calvert Drlg. Co. #1 Schmidt-Wright Comm. D&A 10-28-52 TD 1650' Biehl ss., top 1572' Spd. 10-17-52 Allendale Pool.

WABASH COUNTY (Continued)

1N, 12W, Wabash Twp.

26, 1300' from N. line, 1300' from W. line, NW SW. F. L. Beard #1 H. A. Fox. Comp. 10-21-52 IP 75 BOP TD 1447' Biehl ss., top 1400' Spd. 9-26-52 Shot 25 qts. Allendale Pool.

26, SW NW NW. George & Wrather #1 H. A. Fox. Comp. 10-21-52 IP 28 BOP after fracture treatment. TD 2352' PB 1680' Tar Springs ss., top 1669' Spd. 9-20-52 Shot 20 qts. EXTENSION TO ALLENDALE POOL.

1N, 13W, Lancaster Twp.

10, NE NW NE. Eastern Pet. Co. #1 S. L. Putnam. D&A 10-28-52 TD 2746' Ste. Genevieve ls., top 2676' Spd. 10-3-52 WN (Lancaster Pool).

17, NW NW SW. D. L. Strine #1 Strine-Mundy Comm. D&A 10-28-52 TD 2852' Ste. Genevieve ls., top 2758' Spd. 10-14-52 WN (Lancaster Pool).

1N, 14W, Lick Prairie Twp.

23, NW NW SE. Stanford Oil Co. #1 Fred Schonert. D&A 10-14-52 TD 3033' Ste. Genevieve ls., top 2849' Spd. 9-17-52 WN (Gards Point Pool).

1S, 13W, Lick Prairie Twp.

4, 300' from S. line, 330' from E. line, NW SE. Columbus Explor. Co. #1 J. H. Hamilton. D&A 10-14-52 TD 1751' Biehl ss., top 1744' Spd. 10-7-52 WN (New Harmony Consol. Pool).

1S, 13W, Mt. Carmel Twp.

15, NW NW NE. Noah Pet. Co. #1 E. Wheatley. D&A 10-14-52 TD 2661' Ste. Genevieve ls., top 2612' Spd. 10-1-52 WN (New Harmony Consol. Pool).

WASHINGTON COUNTY

1N, 1W, Irvington Twp.

27, SE SW SE. Homer Rutherford #1 Hails. D&A 10-14-52 TD 1529' Bethel ss., top 1493' Spd. 10-4-52 WF.

2S, 2W, Beaucoup Twp.

15, NW NW NE. Columbus Explor. #1 Poirot. D&A 10-7-52 TD 3205' Devonian ls., top 3098' Spd. 9-29-52 WN (Beaucoup Pool).

28, NE SE SE. E. A. Obering #1 J. T. Lane Comm. D&A 10-14-52 TD 1510' Bethel ss., top 1495' Spd. 10-1-52 WN (Beaucoup South Pool).

33, SE SW NE. Inland Oil Co. #1 T. Kruski "B". Comp. 10-7-52 IP 40 BOP TD 1438' Bethel ss., top 1430' Spd. 9-20-52 Shot 6 qts. marbles. Beaucoup South Pool.

2S, 3W, Nashville Twp.

14, NW NW SW. Carter Oil Co. #1 Haake-L. & N. R.R. "A". D&A 10-28-52 TD 3142' Devonian ls., top 2784' Spd. 10-5-52 WF.

3S, 2W, Bolo Twp.

3, NW SE NW. D. Hopkins #1 S. Liszewski. D&A 10-21-52 TD 1505' Paint Creek ss., top 1426' Spd. 10-8-52 WN (Beaucoup South Pool).

21, NE SE NE. E. A. Obering #1 Kitowski. Comp. 10-21-52 IP 182 BOP TD 3935' Trenton ls., top 3878' Spd. 8-14-52 Acidized 2500 gals. DISCOVERY WELL OF POSEN POOL.

WASHINGTON COUNTY (Continued)

3S, 2W, Bolo Twp.
34, SE SE NE. E. M. Self #1 J. Dalman. Drlg. 2019' 10-28-52 Spd. 10-18-52 WF.

3S, 3W, Pilot Knob Twp.
32, SW SW NE. Texas Co. #1 A. Isendahl. D&A 10-7-52 TD 2953' Devonian ls., top 2880' Spd. 9-18-52 WF.

3S, 5W, Lively Grove Twp.
36, SW SW SW. Leo Horton #1 Bouas. LOC 10-28-52 WF.

WAYNE COUNTY

1N, 5E, Orchard Twp.
23, NE SE NW. Floyd & Henson Drlg. Co. #1 Logan Harrell. D&A 10-7-52 TD 3048' Ste. Genevieve ls., top 2953' Spd. 9-20-52 Johnsonville West Pool.

1N, 7E, Bedford Twp.
26, SE SW NW. N. V. Duncan #2 George Bradley. Comp. 10-28-52 IP 108 BOP after fracture treatment. TD 3037' Aux Vases ss., top 3004' Spd. 9-15-52 Clay City Cons. Pool.

28, SE SW SE. J. G. Brown & Assoc. #1 W. A. Brown. Comp. 10-14-52 IP 58 BOP & 100 BW TD 3207' PB 3205' McClosky ls., top 3168' Spd. 9-18-52 Acidized 1000 gals. Clay City Cons. Pool.

33, SW NE SW. A. J. Slagter #1 J. W. Baston. D&A (SO) 10-7-52 TD 3244' Ste. Genevieve ls., top 3170' Spd. 8-6-52 Clay City Cons. Pool.

33, SE SW SW. A. J. Slagter, Jr. #1 Burton "B". D&A 10-21-52 TD 3276' Ste. Genevieve ls., top 3196' Spd. 9-26-52 Clay City Cons. Pool.

2N, 5E, Garden Hill Twp.
25, NE SW SW. W. L. Griffith #1 D. Goff Comm. D&A 10-21-52 TD 3000' Ste. Genevieve ls., top 2930' Spd. 10-6-52 Zenith Pool.

2N, 7E, Keith Twp.
29, N½ SE SE. Calvert Drlg., Inc. #1 Yates-Molt Comm. Comp. 10-14-52 IP 58 BOP & 200 BW TD 3221' PB 3165' McClosky ls., top 3145' Spd. 9-18-52 Acidized 2000 gals. Rinard North Pool.

29, SW NE NE. Indiana Farm Bureau - R. Halbert #2 L. Duke. D&A (SO) 10-14-52 TD 3183' Ste. Genevieve ls., top 3097' Spd. 10-2-52 Rinard North Pool.

29, SW NW NE. J. W. Steele #2 L. Duke. D&A 10-14-52 TD 3230' Ste. Genevieve ls., top 3107' Spd. 9-30-52 Rinard North Pool.

29, NE SE NE. Superior Oil Co. #2 J. C. Talbert. Comp. 10-7-52 IP 5 BOP TD 3143' McClosky ls., top 3136' Spd. 9-6-52 Acidized 1000 gals. Rinard North Pool.

29, NE SW NE. Superior #3 J. C. Talbert. Comp. 10-28-52 IP 320 BOP TD 3145' McClosky ls., top 3143' Spd. 10-8-52 Rinard North Pool.

2N, 8E, Zif Twp.
34, SE SE NW. W. Gruenerwald #1 J. S. Gill. D&A (SO) 10-28-52 TD 3124' Ste. Genevieve ls., top 3016' Spd. 8-20-52 Acidized 1000 gals. Clay City Cons. Pool.

WAYNE COUNTY (Continued)

2N, 8E, Zif Twp.

34, NW NW SE. W. Gruenerwald #1 Obrecht. D&A 10-14-52 TD 860' Spd. 10-3-52 Clay City Cons. Pool.

34, SW SW NE. Don Slape #1 Riggs. D&A 10-28-52 TD 3119' Ste. Genevieve ls., top 3025' Spd. 9-3-52 Clay City Cons. Pool.

1S, 5E, Hickory Hill Twp.

26, SE NW NE. G. L. Reasor #2 Anderson. Comp. 10-21-52 IP 180 BOP TD 3191' McClosky ls., top 3118' Spd. 9-12-52 Acidized 2500 gals. Keenville Pool.

28, NW SW NW. N. V. & W. Duncan #2 Crask-Withrow. D&A 10-7-52 TD 3113' Ste. Genevieve ls., top 3004' Spd. 5-2-52 Keenville Pool.

1S, 6E, Berry Twp.

1, SW NE SW. Continental Drlg. Co. #3 R. S. Hilliard. Comp. 10-7-52 IP 70 BOP TD 3247' Rosiclare ls., top 3169' Spd. 9-4-52 Acidized 3000 gals. Johnsonville Cons. Pool.

1, NW SE SW. Continental Drlg. Co. #4 R. G. Hilliard. D&A 10-21-52 TD 3245' Ste. Genevieve ls., top 3170' Spd. 10-6-52 Johnsonville Cons. Pool.

1, SE NW SW. Murvin & Steber #1 J. Anthis. D&A 10-21-52 TD 3205' Ste. Genevieve ls., top 3150' Spd. 10-6-52 Johnsonville Cons. Pool.

17, NW SW SE. Texas Co. #9 B. C. Talbert "B". Comp. 10-7-52 IP 53 BOP & 16 BW TD 3210' PB 3078' Aux Vases ss., top 3036' Spd. 8-30-52 Shot 20 qts. Johnsonville Cons. Pool.

26, NW NE SW. D. B. Lesh Drlg. Co. #1 White. D&A 10-28-52 TD 3250' Ste. Genevieve ls., top 3129' Spd. 10-11-52 WN (Johnsonville Cons. Pool).

1S, 7E, Lamard Twp.

26, SE SW NW. Sam Tipps #2 C. M. Miller. Comp. 10-21-52 IP 11 BOP & 25 BW TD 3274' PB 3251' Lower Ohara ls., top 3220' Spd. 9-26-52 Acidized 2000 gals. Clay City Cons. Pool.

1S, 8E, Jasper Twp.

3, 330' from S. line, 990' from W. line, NW. S. D. Jarvis et al #2 L. A. Blackburn-Thomas Comm. D&A 10-21-52 TD 3160' Ste. Genevieve ls., top 3056' Spd. 10-5-52 Clay City Cons. Pool.

10, SW NW SW. A. J. Slagter #2 Tiffany Comm. Comp. 10-21-52 IP 26 BOP & 80 BW TD 3230' McClosky ls., top 3213' Spd. 6-12-52 Acidized 3000 gals. Clay City Cons. Pool.

15, NW SW SW. W. C. Steele #1 O. H. Gray. Comp. 10-7-52 IP 74 BOP after fracture treatment. TD 3250' PB 3115' Aux Vases ss., top 3087' Spd. 8-20-52 Clay City Cons. Pool.

16, NE NE NE. A. J. Slagter, Jr. #1 Rowark Cons. Comp. 10-14-52 IP 56 BOP & 150 BW TD 3267' PB 3266' McClosky ls., top 3244' Spd. 8-22-52 Acidized 5000 gals. Clay City Cons. Pool.

WAYNE COUNTY (Continued)

1S, 8E, Jasper Twp.

34, NE SE NE. Illinois Mid-Continent #1 J. F. Shaw. Comp. 10-14-52 IP 700 BOF after fracture treatment. TD 3280' PB 3165' Aux Vases ss., top 3128' Spd. 8-20-52 Clay City Cons. Pool.

34, SW SE SE. Wayne Misener #3 Whitacre. Drlg. 2900' 10-28-52 Spd. 9-28-52 WN (Merriam Pool).

1S, 9E, Massilon Twp.

13, NE SE SW. Ryan Oil Co. #1 M. Bailey. D&A 10-7-52 TD 3421' St. Louis ls., top 3417' Spd. 9-16-52 WN (Massilon South Pool).

2S, 9E, Leech Twp.

5, NE NW NW. Collins Bros. #1 Jones. Comp. 10-21-52 IP 107 BOP & 75 BW after fracture treatment. TD 3249' Bethel & Aux Vases ss. Spd. 9-6-52 EXTENSION TO GOLDENGATE WEST POOL.

6, NE SW NE. Continental Drlg. Co. #1 Hoffee. Drlg. 1075' 10-28-52 Spd. 10-16-52 WN (Goldengate West Pool).

6, NE NW NE. J. W. Steele #1 E. Gregory. LOC 10-28-52 WN (Goldengate West Pool).

13, SW NE SW. Indiana Farm Bureau #3 Winter. Comp. 10-14-52 IP 204 BOP TD 3431' Rosiclare ls., top 3316' Spd. 9-3-52 Acidized 3000 gals. Ellery Cons. Pool.

15, 570' from S. line, 330' from E. line, SE NE. F. Bertram #1 French Hrs. D&A 10-28-52 TD 3390' Ste. Genevieve ls., top 3261' Spd. 10-3-52 WN (Ellery Cons. Pool).

3S, 7E, Big Mound Twp.

13, NE NW NE. Bump Oil Co. #2 B. K. Felix et al "B". D&A 10-21-52 TD 3262' Aux Vases ss., top 3234' Spd. 9-20-52 Mill Shoals Pool.

3S, 9E, Leech Twp.

2, NW NE NW. Carter Oil Co. #1 Saxe-New Comm. RURT 10-28-52 WN (Goldengate East Pool).

WHITE COUNTY

3S, 9E, Burnt Prairie Twp.

36, SE SE SW. Sun Oil Co. #2 A. Brown "B". D&A 10-14-52 TD 3390' Ste. Genevieve ls., top 3261' Spd. 9-30-52 WN (Centerville Pool).

4S, 8E, Mill Shoals Twp.

18, NE SW SE. B. McGregor #1 D. D. Hon. D&A 10-28-52 TD 3495' Ste. Genevieve ls., top 3420' Spd. 11-21-51 WN (Bungay Cons. Pool).

4S, 9E, Burnt Prairie Twp.

3, SW SW NE. E. F. Moran #2 R. Brown. Comp. 10-14-52 TD 3393' IP 96 BOP McClosky ls., top 3376' Spd. 9-9-52 Acidized 4000 gals. Goldengate Cons. Pool.

WHITE COUNTY (Continued)

4S, 9E, Burnt Prairie Twp.

12, SE NW NE. D. B. Lesh #1 J. P. Jones. Comp. 10-14-52 IP 225 BOP TD 3410' PB 3330' Lower Ohara ls., top 3317' Spd. 9-3-52 Acidized 2500 gals. EXTENSION TO CENTERVILLE POOL.

12, SE SE NW. Sun Oil Co. #3 R. Brown. D&A 10-21-52 TD 3380' Ste. Genevieve ls., top 3232' Spd. 10-6-52 Centerville Pool.

20, SE SE SE. E. A. Obering #1 E. M. Floata Comm. D&A (SO) 10-28-52 TD 3338' Ste. Genevieve ls., top 3242' Spd. 10-7-52 Sumpter North Pool.

21, SE SW SW, Superior Oil Co. #1 C. Morrill. Comp. 10-21-52 IP 34 BOP TD 3185' Aux Vases ss., top 3182' Spd. 9-25-52 Sumpter North Pool.

4S, 10E, Phillips Twp.

1, SE SW NW. Oil Management #1 Baker. D&A 10-28-52 TD 3242' Ste. Genevieve ls., top 3094' Spd. 10-16-52 WN (Phillipstown Cons. Pool).

26, SE SE SW. E. J. Cunningham #1 V. K. Clark. D&A 10-14-52 TD 3118' Ste. Genevieve ls., top 3007' Spd. 8-12-52 Acidized 500 gals. Phillipstown Cons. Pool.

4S, 14W, Phillips Twp.

7, NE SW NE. Calvin Oil Co. #3 Knight. D&A 10-28-52 TD 3373' Ste. Genevieve ls., top 3180' Spd. 9-26-52 Phillipstown Cons. Pool.

17, SE SW NW. Coy Oil Co. #2 Gray Est. "A". Comp. 10-28-52 IP 160 BOP & 5 BW after fracture treatment. TD 2974' PB 2879' Cypress & Aux Vases ss. Spd. 9-2-52 New Harmony Cons. Pool.

17, SW SE NW. Coy Oil Co. #5 Gray Est. "A". Comp. 10-28-52 IP 160 BOF & 1 BW TD 2923' PB 2917' Rosiclare ls., top 2910' Spd. 9-23-52 Acidized 1500 gals. New Harmony Cons. Pool.

20, NW SE SW. Skiles Oil Corp. #1 Brown "D". Comp. 10-28-52 IP 29 BOP TD 2346' Tar Springs ss., top 2337' Spd. 10-9-52 Shot 20 qts. New Harmony Cons. Pool.

29, 330' from N. line, 380' from W. line, SE NW. Skiles Oil Corp. #1 Owen-Brown. Comp. 10-28-52 IP 7 BOP TD 2346' Tar Springs ss., top 2335' Spd. 9-29-52 Shot 20 qts. EXTENSION TO NEW HARMONY CONSOL. POOL.

5S, 8E, Enfield Twp.

1, NW NE SE. Illinois Mid-Continent #1 L. W. Medlin. D&A (SO) 10-7-52 TD 3331' Ste. Genevieve ls., top 3226' Spd. 9-17-52 Trumbull Pool.

5S, 9E, Carmi Twp.

3, NW SW NW. F. W. Meyer, Jr. #1 J. C. Logan. Comp. 10-28-52 IP 40 BOP & 10 BW TD 3226' Aux Vases ss., top 3209' Spd. 9-9-52 Carmi North Pool.

5S, 10E, Hawthorne Twp.

11, 430' from N. line, 330' from E. line, NE NW. Calvert Drlg., Inc. #1 D. Brown PITS 10-28-52 WN (Phillipstown Cons. Pool).

WHITE COUNTY (Continued)

5S, 10E, Hawthorne Twp.

15, NE NE NW. Calvert Drlg., Inc. #1 H. Fechter. D&A 10-21-52 TD 3154' Ste. Genevieve ls., top 3044' Spd. 9-30-52 WN (Phillipstown South Pool).

30, NE SE SE. C. E. Brehm #1 Hanna-Pearce "C". WOC 10-28-52 Spd. 9-4-52 WN (Epworth Cons. Pool).

31, NE NE NE. Oil Management #3 Ferguson. Comp. 10-21-52 IP 55 BOP & 1 BW after fracture treatment. TD 2370' PB 2110' Degonia ss., top 2088' Spd. 9-24-52 Epworth Cons. Pool.

5S, 11E, Hawthorne Twp.

18, 1650' from N. line, 330' from W. line, NW. Calvert Drlg., Inc. #1 C. Ford Tr. LOC 10-28-52 WN (Maunie North Pool).

5S, 14W, Hawthorne Twp.

19, SW NW SE. Ashland & C. E. O'Neil #1 Bingman. Drlg. 780' 10-28-52 Spd. 10-24-52 WN (Maunie North Pool).

6S, 8E, Indian Creek Twp.

5, NE NE NE. T. A. Payton #1 D. Dowdon Comm. LOC 10-28-52 WN (Enfield Pool).

14, SE NE NW. Noah Pet. Co. #1 A. Hybert. Comp. 10-7-52 IP 28 BOP after fracture treatment. TD 3236' PB 2641' Hardinsburg ss., top 2614' Spd. 8-29-52 Iron Pool.

6S, 9E, Heralds Prairie Twp.

29, SW SW SE. Indiana Farm Bureau #1 H. G. Pearce. LOC 10-28-52 WN (Herald Pool).

6S, 11E, Emma Twp.

19, SW SE NE. C. E. Brehm #1 E. R. Wilson. D&A 10-14-52 TD 3041' Ste. Genevieve ls., top 2940' Spd. 9-30-52 Maunie South Pool.

7S, 8E, Indian Creek Twp.

13, SE SE NE. C. E. Brehm & Indiana Farm Bureau #1 Lamp. D&A 10-7-52 TD 3038' Ste. Genevieve ls., top 2960' Spd. 9-25-52 Roland Pool.

7S, 9E, Heralds Prairie Twp.

8, SW SW NE. George S. Engle #2 E. M. Spence. Comp. 10-21-52 IP 57 BOP/ after fracture treatment TD 2706' Cypress ss., top 2699' Spd. 9-23-52 Herald Pool.

14, NE NE NE. H. E. Howard #1 W. G. Bayley. D&A 10-28-52 TD 2563' Glen Dean ls., top 2560' Spd. 10-3-52 Herald East Pool.

17, NW NE NE. E. I. Barker #1 E. O. Porter. Comp. 10-28-52 IP 61 BOP/ after fracture treatment TD 2703' Cypress ss., top 2690' Spd. 9-23-52 Herald Pool.

7S, 10E, Emma Twp.

8, SE SW NW. Clark & Clark #2 W. A. Upchurch. D&A 10-7-52 TD 2346' Tar Springs ss., top 2318' Spd. 9-5-52 Concord South Pool.

8, NE SE NW. Tuley & Carter #1 S. J. Tuley et al. Drlg. 1590' 10-28-52 Spd. 10-23-52 WN (Concord South Pool).

OLD WELLS REWORKED

CLAY COUNTY

4N, 5E, Oskaloosa Twp.
34, NE NW NE. Texas Co. #1 R. Harrell. Comp. 10-7-52 IP 36 BOP TD 2612' Bethel ss. Oskaloosa Pool. Formerly a producer.

4N, 7E, Hoosier Twp.
36, NE SE SE. Guard Marvin et al (Was C. E. Skiles) #1 Konley. POP 10-28-52 WN (Sailor Springs Central Pool). Formerly D&A.

FAYETTE COUNTY

4N, 1W, Pope Twp.
16, NE SW NW. P. D. Todhunter #1 C. Belcher. D&A 10-14-52 TD 1390' Shot 5 qts. WN (Patoka West Pool). Formerly D&A.

8N, 3E, Loudon Twp.
2, C NW SW. Carter #5-D C. McCollum. Comp. 10-21-52 IP 54 BOP & 3 BW TD 3104' PB 2950' Carper ss., top 2830' Louden Pool. NEW PAY IN POOL. Formerly a producer.

HAMILTON COUNTY

6S, 6E, Twigg Twp.
12, NW NW NW. Shell & Pure Oil Co. #6 Rawls. Comp. 10-14-52 IP 74 BOP & 1 BW TD 3037' Bethel & Aux Vases ss. Dale Consol. Pool. Formerly a producer.

JACKSON COUNTY

9S, 1W, Carbondale Twp.
2, NW NE SE. Tom L. Martin Miner (Was Black Panther) #1 Holliday. D&A 10-7-52 TD 2299' Ste. Genevieve ls., top 2105' WF. Formerly D&A.

JASPER COUNTY

5N, 11E, Ste. Marie Twp.
18, 1650' from N. line, 2310' from E. line, Sec. Calvert Drlg., Inc. (Was. N. C. Davies) #1 A. Jenkins. Tstg. 10-28-52 WN (Ste. Marie Pool). Formerly D&A.

RICHLAND COUNTY

4N, 9E, Denver Twp.
18, NE NE NE. A. Modoff & C. Anderson (Was Calvert Drlg. Co.) #1 H. Gray. Comp. 10-21-52 IP 70 BOP & 3 BW TD 3123' PB 2705' Cypress ss., top 2694' EXTENSION TO PASSPORT SOUTH POOL. Formerly D&A.

WAYNE COUNTY

1N, 7E, Bedford Twp.
4, 370' from S. line, 330' from E. line, SW SE. Ralph Halbert (Was Nat'l. Assoc.) #1 Z. Ellis. SD 10-28-52 WN (Clay City Cons. Pool). Formerly D&A.

23, NW NE SE. N. V. Duncan #1 Billington. Comp. 10-21-52 IP 1 BOP & 3 BW TD 3217' PB 3062' Aux Vases ss., Shot 30 qts. Clay City Cons. Pool. Formerly a producer.

1S, 7E, Lamard Twp.
34, C N½ SW SW. T. G. Jenkins (Was Roche & Voyles) #1 Carlson "A". Comp. 10-21-52 IP 40 BOP & 3 BW TD 3273' Aux Vases ss. & McClosky ls. Clay City Cons. Pool. Formerly a producer.

WHITE COUNTY

5S, 10E, Hawthorne Twp.

31, SW NE NE. Oil Management, Inc. #1 Ferguson. Comp. 10-14-52 IP 130 BOP TD 3048' PB 2347' Degonia & Waltersburg ss. Shot 20 qts. Epworth Cons. Pool. Formerly D&A.

6S, 11E, Emma Twp.

30, NW NW SW. W. O. Lucas #1 Westergard. Comp. 10-14-52 IP 15 BOP & 1 BW TD 2999' PB 1926' Degonia ss. Maunie South Pool. Formerly a producer.

7S, 8E, Indian Creek Twp.

1, SW NW SW. Kingwood-Sinclair #1 Hale "A". Comp. 10-21-52 IP 110 BOP TD 3083' Bethel & Waltersburg ss.; Lower Ohara & McClosky ls. Acidized 4000 gals. Roland Pool. Formerly a producer.

2, SE NE SE. Sinclair #1 V. Rainey. Comp. 10-21-52 IP 35 BOP TD 2979' Bethel & Aux Vases ss.; Lower Ohara ls. Acidized 1500 gals. Roland Pool. Formerly a producer.

WINNEBAGO COUNTY

44N, 2E, Rockford Twp.

24, SW NW NW. Ivan A. Seele et al #1 Seele. SD 2120' 10-28-52 WF. Formerly a junked hole.

PRODUCING WELLS PLUGGED - SEPTEMBER 16 to OCTOBER 21, 1952*

Data furnished by Department of Mines and Minerals, Springfield, Illinois.

Company	Farm and Well Number	Location	Total Depth in Feet	Date Plugged	Pool Name
		BOND COUNTY			
H.H. Derington	Soltes #1	NW NE SW, 30-7N-3W	899	10-7-52	Panama
		CLARK COUNTY			
Tide Water	M. Winters #3	640' SL, 81' WL, NE SW, 2-9N-14W	481	10-4-52	Johnson North
		CLAY COUNTY			
Pure Oil	J.R. Pierce "B" #4	E½ SW SW, 14-2N-8E	3043	9-18-52	Clay City Con.
" "	J. H. Holman #4	743' NL, 330' WL, NE, 6-2N-8E	3083	10-9-52	" " "
" "	T. H. Tetrick "A" #4	662' SL, 330' WL, NE, 9-2N-8E	3033	9-26-52	" " "
" "	Nicholas Moseley #1	SE SW NE, 33-3N-8E	3003	9-23-52	" " "
		CLINTON COUNTY			
T. M. Conrey	Thompson #1	SW NE NE, 23-3N-3W	1156	9-20-52	Carlyle North
McCullough & Weidler	L.M. Coe #2	NW SW SW, 14-1N-1W	1443	9-11-52	Centralia W.
Dale Hopkins	Meyer #1	330' SL, 330' WL, Fr. NW, 7-2N-3W	965	10-4-52	Frogtown
		COLES COUNTY			
L.S. Baker	Clarence Holmes #1	NW SW NW, 12-12N-7E	1961	9-30-52	Mattoon
" " "	" " #2	SW SW NW, 12-12N-7E	1965	10-1-52	"
" " "	" " #3	SE SW NW, 12-12N-7E	2020	10-1-52	"
		CUMBERLAND COUNTY			
Forest Oil Corp.	M. L. Dunn #2	150' NL, 250' WL, SE SW NE, 7-10N-11E	595	9-15-52	Siggins
" " "	" " " #9	190' SL, 180' EL, SW NE, 7-10N-11E	587	9-12-52	"
" " "	W. S. Emrich #4	120' NL, 200' WL, SW NE, 7-10N-11E	565	10-13-52	"
" " "	M. Miller #1	150' NL, 50' EL, SE SW NE, 7-10N-11E	492	9-11-52	"
" " "	" " #2	150' NL, 250' WL, SE SW NE, 7-10N-11E	508	9-5-52	"
" " "	" " #3	100' NL, 200' EL, SE SW NE, 7-10N-11E	652	9-8-52	"
		EDWARDS COUNTY			
Calvert Drlg. Co.	Allison Comm. #1	NW SW NW, 1-3S-10E	2757	9-15-52	Albion Cons.
Central Pipe Line	Robert Hampton #1	NE SW NW, 18-3S-14W	3166	10-6-52	Phillipstown Cons.
" " "	Staninger #2	W½ NW NE, 31-1N-14W	2969	9-13-52	Samsville N.

* Includes some wells plugged earlier but not previously reported.

PRODUCING WELLS PLUGGED - SEPTEMBER 16 to OCTOBER 21, 1952 (Continued)

Company	Farm and Well Number	Location	Total Depth in Feet	Date Plugged	Pool Name
		FAYETTE COUNTY			
Deep Rock Oil Co.	C.J. Schaub #1	320' NL, 320' WL, NE SW, 32-7N-3E	1593	10-1-52	Louden
		FRANKLIN COUNTY			
J.W. Murchison	Franklin Co. Coal Corp. #1	990' SL, 1625' EL, SE, 11-5S-2E	2942	9-19-52	Whittington West
Randall & Schoonmaker	C.A. Porter (U.S. Coal & Coke)#1	NW SW SW, 14-5S-2E	2716	10-13-52	" "
Bond D. Jones	Owen Cummings #1	502' NL, 523' EL, SE, 14-5S-2E	2780	10-15-52	" "
" " "	Johnson #2	NW SW SE, 14-5S-2E	2749	10-16-52	" "
" " "	R.J. Boyles #1	330' NL, 230' WL, SW, 13-5S-2E	2780	10-11-52	" "
" " "	Todd #3	NW NE SW, 25-5S-2E	2552	9-21-52	Benton North
		HAMILTON COUNTY			
Vincent J. Nolan	Ralph Twist #1	SE SE SE, 4-4S-7E	3507	9-30-52	Bungay Cons.
		JEFFERSON COUNTY			
Coyn Mateer (Nash Redwine)	Willmore #1	361' SL, 366' WL, NW SW, 27-3S-3E	2812	9-19-52	King
Duncan & Brehm	Noble & Emslinger #1	SE SW NW, 10-3S-4E	3051	10-22-52	Markham City West
		LAWRENCE COUNTY			
Ohio Oil	A.R. Applegate Tr. #18	1000' SL, 330' WL, NE, 13-4N-13W	1680	9-19-52	Lawrence
" "	J.H. Bedford #2	460' SL, 160' EL, NW NE, 6-3N-12W	976	8-22-52	"
" "	Geo. W. Cooper #2	250' SL, 900' EL, NW, 19-4N-12W	1444	9-11-52	"
" "	J.R. King a/c 1 #4	640' NL, 200' EL, NW, 8-3N-12W	955	10-13-52	"
" "	S. Newell #16	560' SL, 650' WL, SW, 5-3N-12W	979	10-7-52	"
" "	G.L. Ryan a/c 2 #13	660' NL, 220' EL, NW, 26-3N-12W	1810	9-27-52	"
M. G. Curts	A. B. Buchanan #16	NW, 11-2N-12W	770	10-1-52	"
		MARION COUNTY			
Sohio Pet. Co. (Adams Oil & Gas)	Hampy #0-1	1980' SL, 330' WL, SW, 21-4N-1E	1582	10-22-52	Patoka
Walter C. Wellman	Langewisch #1	NE SW NE, 4-1N-1E	824	9-17-52	Langewisch-Kuester
		RICHLAND COUNTY			
Nat'l. Assoc. Pet. Co.	W.J. Myers #1	SE NW SE, 13-4N-9E	2631	9-17-52	Clay City Con.

PRODUCING WELLS PLUGGED - SEPTEMBER 16 to OCTOBER 21, 1952 (Continued)

Company	Farm and Well Number	Location	Total Depth in Feet	Date Plugged	Pool Name
		RICHLAND COUNTY (Continued)			
Charles Craynon	R. Leathers #1	NW SW SW, 4-2N-14W	3145	9-24-52	Parkersburg Cons.
Perry Fulk	Leathers #2	SW SW SW, 4-2N-14W	3144	9-19-52	" "
R. E. Johnson	W. W. Moore #2	NE NW SW, 16-2N-14W	3158	9-17-52	" "
" " "	Blanche Ridgely #1	C SW SE, 17-2N-14W	3194	9-20-52	" "
A. J. Slagter	C. C. Childs #1	SW NE SE, 20-2N-14W	3116	9-29-52	" "
" " "	H. Fisher #1	SE NW SW, 4-2N-14W	3149	9-19-52	" "
" " "	Jean Moore #1	NW NW SE, 5-2N-14W	3176	9-26-52	" "
" " "	C. H. Oder #1-C	E½ SE SW, 8-2N-14W	3185	10-18-52	" "
" " "	" " " #2-C	SW SE SW, 8-2N-14W	3204	10-18-52	" "
" " "	H. Shipley #1	E½ NE SW, 20-2N-14W	3150	10-2-52	" "
Ohio Oil Co.	G.G. Hull #1	W½ NW NE, 20-2N-14W	3162	10-15-52	" "
		ST. CLAIR COUNTY			
C.A. Niekamp	Phillip Frye #7	1150' SL, 100' WL, NW, 34-1N-10W	635	9-14-52	Dupo
		SALINE COUNTY			
Sanders & Fye (W.O. Morgan)	Cole #1	NE NE SE, 20-7S-6E	3264	9-26-52	Long Branch
		SHELBY COUNTY			
John C. Powell	Rincker #1	SW NW SE, 22-10N-5E	1949	10-4-52	Stewardson
		WABASH COUNTY			
Bennett Bros.	Pinkstaff #1	SE NE NE, 8-1N-13W	2556	8-21-52	Lancaster
Bennett Bros. (Meyers & Fulk)	Cora Brines #3	NE SE SE, 5-1N-13W	2543	7-9-52	"
Geo. S. Engle (S. Malis)	Gerhart Dunkel #1	1810' NL, 300' EL, NW, 5-1S-12W	1950	10-6-52	Mt. Carmel
Dave Rotstein et al	Mary B. Carson #1-A	330' SL, 3454' WL, SW, 16-1S-12W	2312	9-19-52	" "
Oil Management, Inc.	Hare #1	NE NW SE, 1-1S-13W	1671	9-17-52	New Harmony Cons.
		WASHINGTON COUNTY			
Shell Oil Co.	B.B. Brown #1	330' SL, 936' EL, NW, 23-1S-1W	1553	9-25-52	Irvington
		WAYNE COUNTY			
Don Baines	C. E. Winter #1	NW NE SW, 23-2S-9E	3340	9-16-52	Ellery Cons.
Nat'l. Assoc. Pet.	Mabel Brock Hrs. #1	NW SE NW, 16-1N-7E	3181	10-7-52	Cisne North
" " "	S.G. Feller #1-A	W½ NE SW, 16-1N-7E	3250	9-30-52	" "
" " "	" " " #1-B	E½ SW NW, 16-1N-7E	3183	10-20-52	" "
" " "	Wm. Miller et al #1	560' NL, 330' EL, NW NW, 16-1N-7E	3181	10-2-52	" "
Pure Oil Co.	J.W. Hubble "A" #3	W½ NE NW, 33-2N-8E	3097	9-15-52	Clay City Con.

PRODUCING WELLS PLUGGED - SEPTEMBER 16 to OCTOBER 21, 1952 (Continued)

Company	Farm and Well Number	Location	Total Depth in Feet	Date Plugged	Pool Name
		WAYNE COUNTY (Continued)			
Pure Oil	Loren Scrugham "A" #2	400' NL, 330' WL, SW, 19-2N-8E	3098	10-2-52	Clay City Con.
" "	Amy Gill #2	397' NL, 661' EL, NE, 24-2N-7E	3090	10-7-52	" " "
F.L. Strickland	G.H. Postlewaite #1	NW SW SW, 14-1N-7E	3146	9-24-52	" " "
J.R. Randolph (Bruner)	Peter Kuyoth #4	SW NE NW, 30-2N-8E	3073	6-2-52	" " "
Robinson & Puckett	E.G. Manahan #1	SW NW NE, 23-1S-6E	3194	10-7-52	Johnsonville South
Nat'l. Assoc. Pet.	Hawkins #2	SE SW SW, 14-1N-5E	2934	10-8-52	Johnsonville West
		WHITE COUNTY			
Miami Oper. Co.	John Sutton #2	SE SW SE, 8-7S-9E	2700	9-24-52	Herald
Shaffer-Stoll, Inc.	A.B. Aud #1	SE NW SE, 27-6S-9E	2947	10-9-52	"
Gilliam Drlg. Co.	H.L. Clark #1	NW SE NW, 36-5S-10E	3125	9-18-52	Maunie North

DRY HOLES PLUGGED - SEPTEMBER 16 to OCTOBER 21, 1952*

Data furnished by Department of Mines and Minerals, Springfield, Illinois.

Company	Farm and Well Number	Location	Total Depth in Feet	Date Plugged	Wildcat or Pool Name
		BOND COUNTY			
H.H. Derington	Ellington #1	NW NE NW, 29-7N-3W	943	10-7-52	Wildcat
J.C. Nickerson	Esther Utlaut #2	SE NW NW, 33-4N-3W	1062	10-19-52	"
T. M. Conrey	Kayser #1	SW SE NE, 32-4N-3W	1079	9-30-52	"
B. A. Baker	G. N. Welch #1	NE NE SE, 33-4N-2W	1236	9-24-52	"
		CHRISTIAN COUNTY			
Collins Bros. Oil	Glenn Gorden #1	NE SE SW, 22-14N-1E	2419	9-26-52	Wildcat
Louis Marsch	Eugenia Vollintine #1	SW SE NE, 12-12N-1W	2537	9-30-52	"
Howard L. Cooper	Teeter Comm. #1	NW SW NW, 23-12N-1E	2745	10-14-52	Assumption S.
		CLARK COUNTY			
D. E. Schrock	E. Harlan #1	NE NE NW, 33-10N-11W	2498	10-6-52	Wildcat
Nance & Vivadelli Co.	Jenuine #1	SE NE SW, 29-9N-14W	2313	9-4-52	"
Lowell G. Ewart	Dillier Myers & Freeland #1	SE NW SE, 29-9N-14W	2320	9-27-52	Oak Point
Joe Reznik	Washburn #1	362' SL, 341' WL, SE NW NW, 32-9N-14W	2580	9-30-52	" "
		CLAY COUNTY			
Milton Smith	Charlene Wade #1	NE NE SW, 3-5N-5E	2510	10-1-52	Wildcat
Nance & Vivadelli	Harry E. Lewis et al #1	NW SW NW, 27-5N-6E	2877	10-3-52	"
Calvert Drlg.	Tullett-Irwin Comm. #1	NE NW NE, 14-2N-7E	3149	9-29-52	"
" "	Charles McNeely #1	SW SW NW, 3-3N-7E	3025	9-16-52	Sailor Springs Cons.
Partlow & Cochonour	De Hart #1	NW NW NW, 34-3N-8E	3008	10-9-52	Clay City Cons.
		CLINTON COUNTY			
Wm. H. Krohn	Koch #1	SW NW SE, 28-3N-3W	1125	10-6-52	Wildcat
Richard K. Hammel	Billhartz et al #1	SW SW NE, 6-1N-5W	2858	10-6-52	"
W.E. Weidler	Breese-Trenton Mining Co. #1	NE NW SW, 15-2N-3W	2648	9-14-52	"
T. M. Conrey	Hughes #1	SW SE SW, 12-3N-3W	1114	9-23-52	Beaver Creek South
Paul Schoendienst	Lampen #1	SE SE SE, 10-1N-3W	1095	10-14-52	Carlyle South
Ervin Drlg. Co.	Prather #3	SE SE NE, 32-2N-2W	1268	10-13-52	Huey
		COLES COUNTY			
Herbert Mellein	Everett Cassady #1	105' SL, 330' EL, NW SW, 11-11N-9E	1397	9-20-52	Wildcat
		CRAWFORD COUNTY			
George Hedges	W. Weger Allison #1	480' NL, 595' WL, NW SE SE, 11-5N-12W	970	9-22-52	Allison-Weger
Lester Cox	Walters #1	NW SE NE, 24-7N-13W	1037	9-17-52	Main

* Includes some wells plugged earlier but not previously reported.

DRY HOLES PLUGGED - SEPTEMBER 16 to OCTOBER 21, 1952 (Continued)

Company	Farm and Well Number	Location	Total Depth in Feet	Date Plugged	Wildcat or Pool Name
		EDGAR COUNTY			
C. M. Faulkner	Fell #1	NW SE SE, 3-13N-14W	457	9-16-52	Wildcat
Frederick B. Cline	Hughes & Powers #1	S½ SW SW, 15-15N-14W	1944	9-20-52	"
Mid Globe Oil Corp.	Eller #1	854' SL, 330' WL, SE SW, 1-12N-11W	968	8-16-52	Elbridge
		EDWARDS COUNTY			
Skiles Oil Corp.	McKinley Walker #1	NW SW NE, 22-2S-14W	2921	9-29-52	New Harmony Cons.
Herndon Drlg. Co.	Malissa Shaw #1	SW SW SE, 27-2S-10E	3372	10-2-52	Ellery Cons.
V. R. Gallagher	Harrison #1	SW SE NW, 19-1S-14W	2402	10-4-52	Bone Gap Cons.
George Cullum & D.P. Lawhead	Bone #5	330' SL, 230' WL, NE NW, 19-1S-14W	2319	9-29-52	" " "
V. R. Gallagher	Ellis Drury #1	SW SW NE, 18-1S-14W	3173	9-27-52	" " "
George & Wrather	G.C. Fritchley #1	SW SW NW, 36-2N-10E	3285	9-24-52	Parkersburg W.
Ill. Mid-Continent	Geo. R. Abbey #1	SW SW NE, 17-2S-10E	3463	10-21-52	Wildcat
Barron Kidd	Ella Haeseler et al #1	NW SE SW, 6-1S-14W	2412	10-5-52	"
George & Wrather	Gould-Ridens Comm. #1	NW NW NE, 7-1S-14W	2432	8-18-52	"
		FAYETTE COUNTY			
Deep Rock Oil Co.	C.J. Schaub #2	320' SL, 320' WL, SW NE SW, 32-7N-3E	1743	9-29-52	Louden
Cullum & Lawhead	Reece #1	NE SW SW, 18-6N-3E	1575	10-17-52	St. James
		FRANKLIN COUNTY			
Calvert Drlg.	Zeigler Coal & Coke Co. #1	332' NL, 41' WL, NW SW SE, 36-7S-1E	2747	10-12-52	Wildcat
C. Edwin Hair	Dora Piper #1	SE SW SE, 33-5S-1E	2880	9-19-52	"
		GALLATIN COUNTY			
Calvert Drlg.	Blazer #1	SE NE NW, 19-7S-9E	2898	9-15-52	Wildcat
Ralph C. Halbert	E.C. Myer Comm. #1	NW SW SW, 23-7S-8E	2914	10-1-52	"
Robert J. Sipoka, Jr.	Edw. Abell #1	SW NW NW, 26-8S-9E	2856	9-12-52	Inman W. Cons.
Sun Oil Co.	Isabelle Logsdon #1	NW NE NW, 23-9S-10E	2828	10-14-52	Shawneetown East
		HAMILTON COUNTY			
Calvert Drlg.	Hubert Howard #3	SE NE NW, 16-7S-6E	3300	9-29-52	Long Branch
H.V. Spires	J.F. Wooten #1	NW NW NW, 15-5S-7E	3535	10-12-52	Thackeray
Stewart Oil Co.	B.H. Cottingham #1	390' SL, 330' WL, SW SW, 9-6S-6E	3286	10-20-52	Dale Cons.
A. L. Ostrum	Morris #1	SE NW SE, 4-6S-6E	600	10-4-52	" "
Wm. Gruenerwald	Hunt #1	SW NE SW, 15-6S-5E	3351	10-1-52	" "
Homer Rutherford	James S. Clark #1	SW SE SW, 11-6S-5E	3201	9-26-52	" "
Calvert Drlg.	Linzie Corn #1	NE NE NE, 18-6S-5E	3500	9-27-52	Wildcat
Texas Co.	Louella Harper #1	NE SW SE, 36-4S-6E	3656	10-15-52	"

DRY HOLES PLUGGED - SEPTEMBER 16 to OCTOBER 21, 1952 (Continued)

Company	Farm and Well Number	Location	Total Depth in Feet	Date Plugged	Wildcat or Pool Name
		JACKSON COUNTY			
Ervin Sullivan	Holliday #1	380' WL, 330' NL, NW NE SE, 2-9S-1W	2295	9-21-52	Wildcat
		JASPER COUNTY			
Don Slape	C. C. Banta	NW NE NW, 27-6N-9E	3195	10-20-52	Bogota
J.W. Menhall	Ed Schackmann "B" #1	N NE SE, 4-6N-10E	2765	10-8-52	Clay City Cons.
Paul A. Thomas, Jr.-Norbert J. Thomas	J. Schissell #2	S½ NW SE, 4-6N-10E	2760	9-27-52	" "
Welker Oil Co.	Gunn #1	NE SW SE, 22-7N-14W	1000	9-25-52	Wildcat
H. F. Gibson	K. Thomas #1	SW SW SW, 21-6N-8E	3151	10-18-52	"
		JEFFERSON COUNTY			
Milton Smith	Sinclair #1	NW NW NE, 5-1S-3E	2494	10-17-52	Kell
Dee Miller	Gaston #1	NW NW SW, 14-1S-4E	2959	10-20-52	Coil West
Nat'l. Drlg.	Herman Knox #1	NW SE SW, 1-3S-1E	3766	10-3-52	Woodlawn
G. Cullum & D.P. Lawhead	Green & Whitlock Comm. #1	SW SW SE, 16-1S-3E	2767	9-20-52	Reservoir
Theodore G. Glass	Whitson Comm. #1	NE SW NW, 21-1S-3E	2725	9-18-52	"
N. V. Duncan	Whitson #1	N½ SE NW, 21-1S-3E	2747	9-27-52	"
Floyd & Henson	Osborn Comm. #1	SE SW SE, 17-1S-3E	2679	10-2-52	Wildcat
		KNOX COUNTY			
L. J. Heller	Ollie A. & E.L. Norman #1	SE N½ SW, 27-11N-4E	1435	9-26-52	Wildcat
		LAWRENCE COUNTY			
Cities Service Oil Co.	Snyder #1	SE SE SW, 1-2N-13W	2430	9-26-52	Allendale
" " " "	W.A. McCarty #4	SW NW SE, 12-2N-13W	2475	9-18-52	Ruark W. Cons.
Noah Pet. Co.	Frank Mieure #1	NE NW NW, 9-2N-12W	2301	9-27-52	Ruark
Big Four Oil & Gas	E.R. Robinson #1	SW NE SE, 36-3N-13W	2306	10-11-52	Wildcat
West Drlg. Co.	Storckman et al #1	330' NL, 370' EL, SW NE, 28-2N-13W	2529	10-11-52	"
Olds Oil Corp.	Sabine White #1	SW SE SE, 4-2N-13W	2737	9-29-52	"
Frank Lyons	Viola Shoulders #1	SE SE NW, 1-2N-13W	2414	10-7-52	"
George & Wrather	Robert A. Creek et al #1	SW SE NE, 35-3N-13W	2386	10-2-52	"
		MCDONOUGH COUNTY			
William Jackson	McCumber #1	SW SW NE, 10-4N-4W	740	10-14-52	Colmar-Plymouth
Alfred Frommelt	Ollie Frakes #2	596' NL, 602' WL, NE NW NW, 21-6N-2W	670	9-29-52	Wildcat
		MACOUPIN COUNTY			
M. Mazzarino	City of Mt. Olive Comm. #1	538' NL, 330' WL, NW NE, 14-7N-6W	590	10-18-52	Wildcat

DRY HOLES PLUGGED - SEPTEMBER 16 to OCTOBER 21, 1952 (Continued)

Company	Farm and Well Number	Location	Total Depth in Feet	Date Plugged	Wildcat or Pool Name
		MADISON COUNTY			
Joseph Kesl, Jr.	Herman H. Brase #1	420' SL, 485' EL, SW SE, 19-6N-6W	625	10-17-52	Livingston
G. T. Loper	E. Dustman #1	330' NL, 50' WL, NE SW, 28-6N-7W	545	10-11-52	Wildcat
		MARION COUNTY			
Homer Luttrell	French #2	NE SW SE, 19-4N-3E	2001	10-10-52	Kinmundy
S. E. Mercer	Gibson #3	20' NL, 330' WL, SE SE, 32-2N-1E	720	9-18-52	Junction City South
Ivan White	Langewisch #1	NE SE NW, 4-1N-1E	3405	9-26-52	Langewisch-Kuester
N. V. Duncan	Howe Comm. #1	SE NE NE, 4-2N-4E	2832	10-11-52	Wildcat
		PERRY COUNTY			
Leo V. Horton	Czerwinski #1	NW SW SE, 24-4S-2W	3040	9-26-52	Wildcat
Sanders & Fye	Wisniewski #1	SW NW SE, 12-4S-2W	1585	9-16-52	"
		RANDOLPH COUNTY			
Theodore G. Glass	Herbert Ruebke #1	330' NL, 610' WL, SE, 3-6S-5W	2524	10-15-52	Wildcat
Chesray Oil Co.	Russel McConachie #1	NW NW NW, 28-5S-5W	2397	10-4-52	"
		RICHLAND COUNTY			
Mammoth Prod. Co.	G. Steward "D" #1	SW NE NW, 28-3N-9E	3108	9-23-52	Clay City Con.
Kenneth C. Bell	Dorris Young "C" #1	NW NE NW, 33-5N-10E	2981	10-15-52	" " "
" " "	Kermicle-Bechtel #1	NW NW SE, 33-5N-10E	3023	9-18-52	" " "
Ill. Mid-Continent	G.A. Snively #1	NW NW NW, 16-4N-14W	3201	10-1-52	Wildcat
Magnolia	Elizabeth C. Lewis #1	NW NW SW, 17-3N-10E	3198	10-16-52	"
Ill. Mid-Continent	Jacob Eyer #1	NE SE NE, 27-4N-14W	3097	9-30-52	"
A. J. Slagter, Jr.	Herman Leathers #1	SW NE NE, 27-3N-14W	3156	9-24-52	"
		SHELBY COUNTY			
Theodore G. Glass	Leeds et al Comm. #1	SW SE NW, 27-11N-4E	2048	10-17-52	Shelbyville East
Ben H. Nation	James E. Hedges #1	NW SE NW, 2-13N-2E	2693	10-11-52	Wildcat
Theodore G. Glass	W.W. Horsman #1	SW SW NE, 17-11N-3E	3054	10-9-52	"
		WABASH COUNTY			
Davis & Johnson	Baumgart #1	SW SW SE, 12-1S-12W	2490	9-18-52	Mt. Carmel
Thomas E. Garvin	Frank M. Price #1	330' NL, 400' EL, NW NE, 4-1N-12W	1562	9-23-52	Allendale
Stanford Oil Co.	Fred Schonert #1	NW NW SE, 23-1N-14W	3032	10-9-52	Wildcat
Noah Pet. Co.	Everett Wheatley #1	NW NW NE, 15-1S-13W	2661	10-8-52	"
		WASHINGTON COUNTY			
Homer Rutherford	R.T. Hails #1	SE SW SE, 27-1N-1W	1530	10-7-52	Wildcat
Texas Co.	Arthur Isendahl #1	SW SW NE, 32-3S-3W	2953	10-2-52	"

DRY HOLES PLUGGED - SEPTEMBER 16 to OCTOBER 21, 1952 (Continued)

Company	Farm and Well Number	Location	Total Depth in Feet	Date Plugged	Wildcat or Pool Name
		WASHINGTON COUNTY (Continued)			
E. A. Obering	Lane Comm. #1	NE SE SE, 28-2S-2W	1510	10-8-52	Wildcat
Dale Hopkins	Liszewski #1	NW SE NW, 3-3S-2W	1505	10-17-52	"
		WAYNE COUNTY			
Bump Oil Co.	B.K. Felix "B" #2	NE NW NE, 13-3S-7E	3281	10-13-52	Mill Shoals
Floyd & Henson	Logan Harrell #1	NE SE NW, 23-1N-5E	3047	10-3-52	Johnsonville West
William Gruenerwald	L. Obrecht #1	NW NW SE, 34-2N-8E	860	10-8-52	Clay City Con.
A.J. Slagter, Jr.	J.W. Baston #1	SW NE SW, 33-1N-7E	3243	10-16-52	" " "
" " " "	Burton #1B	SE SW SW, 33-1N-7E	3276	10-13-52	" " "
Raymond Abner	John B. Farris #2	NW NE NE, 7-1S-8E	3266	8-20-52	" " "
S.D. Jarvis	Blackburn-Thomas #2	SE SW NW, 3-1S-8E	3160	10-14-52	" " "
Thomas S. Doran	Jacob Barth #1	SE NW SW, 32-2N-8E	3023	9-22-52	" " "
Ralph Halbert	Lafe Duke #2	SW NE NE, 29-2N-7E	3183	10-13-52	Rinard North
J.W. Steele	L. Duke #2	SW NW NE, 29-2N-7E	3230	10-8-52	" "
Aubrey-Tennant Oil Co.	Geo. W. King #1	SW NW NW, 25-1S-5E	3197	9-15-52	Keenville
Wilbur Griffith	Delbert Geff Comm. #1	NE SW SW, 25-2N-5E	3000	10-15-52	Zenith
Continental Drlg.	Roy G. Hilliard #4	NW SE SW, 1-1S-6E	3245	10-15-52	Johnsonville Cons.
Murvin & Steber	J. Anthis #1	SE NW SW, 1-1S-6E	3205	10-15-52	" "
A. J. Slagter, Jr.	W.C. Ford #1	NE SW SW, 24-2S-8E	3445	9-24-52	Wildcat
Fred Bertram	French Hrs. #1	570' SL, 330' EL, SE NE, 15-2S-9E	3383	10-13-52	"
A.J. Slagter, Jr.	Belle Moats #1	SW SE SE, 8-1S-9E	3480	9-16-52	"
Ryan Oil Co.	Bailey #1	NE SE SW, 13-1S-9E	3420	9-29-52	"
		WHITE COUNTY			
Sun Oil Co.	Robert Brown #3	SE SE NW, 12-4S-9E	3380	10-15-52	Centerville
C. E. Brehm	Ethel R. Wilson #1	SW SE NE, 19-6S-11E	3041	10-8-52	Maunie South
Ill. Mid-Continent	L.W. Medlin #1	NW NE SE, 1-5S-8E	3331	9-29-52	Trumbull
Coy Oil, Inc.	Gray Est. "A" #4	961' NL, 330' EL, SW NW, 17-4S-14W	1390	9-20-52	New Harmony Cons.
Geo. S. Engle	Paul Knight #1	NE SW NE, 15-7S-9W	3052	9-22-52	Herald
Hubert E. Howard	Wm. Gaines Bayley #1	NE NE NE, 14-7S-9E	2563	10-8-52	"
Calvin Oil Co.	Melvin Knight et al #2	NW SE NE, 7-4S-14W	3372	10-7-52	Phillipstown Cons.
C. E. Brehm	Charles B. Lamp #1	SE SE NE, 13-7S-8E	3036	9-4-52	Roland
Q.B. Mitchell	Carroll Hrs. #1	300' SL, 300' EL, NW NW, 11-7S-8E	2924	10-3-52	"
" " "	Stephens & Union Central Life Ins. Co. #1	SE NW SW, 29-3S-9E	3520	9-16-52	Goldengate Cons.
Clark & Clark	W.A. Upchurch Est. #2	SE SW NW, 8-7S-10E	2346	9-19-52	Concord South
Calvert Drlg.	Henry Fechter #1	NE NE NW, 15-5S-10E	3154	10-10-52	Wildcat
Buren MacGregor	D.D. Hon #1	NE SW SE, 18-4S-8E	3471	10-11-52	"
George & Wrather	Ada C. Land Hrs. Comm. #1	NE NW SW, 21-5S-10E	3200	9-21-52	"
Sun Oil Co.	Adam Brown #B2	SE SE SW, 36-3S-9E	3390	10-12-52	"

Alphabetical List of Oil and Gas Pools

October 28, 1952

Fields Discovered Before January 1, 1937

Pool: County	Twp.	Range
Allendale: Wabash, Lawrence	1-2N	11-13W
Allison-Weger: Crawford	5N	11-12W
Ava-Campbell Hill (a):Jackson	7S	4W
Ayers (a) (gas): Bond	6N	3W
Bartelso: Clinton	1-2N	3W
Bellair: Crawford, Jasper	8N	14W
Birds: Crawford, Lawrence	5N	10-11W
Brown: Marion	1N	1E
Carlinville (b): Macoupin	9N	7W
Carlyle: Clinton	2N	3W
Casey: Clark	10-11N	14W
Chapman: Crawford	5-6N	12W
Collinsville (a): Madison	3N	8W
Colmar-Plymouth: Hancock, McDonough	4N	4-5W
Dupo: St. Clair	1S-1N	10W
Flat Rock: Crawford	5-6N	11-12W
Frogtown (b): Clinton	2N	3-4W
Gillespie-Benld (a) (gas): Macoupin	8N	6W
Gillespie-Wyen: Macoupin	8N	6W
Greenville (a) (gas): Bond	5N	3W
Jacksonville (a) (gas): Morgan	15N	9W
Johnson North: Clark	9-10N	13-14W
Johnson South: Clark	9N	14W
Junction City: Marion	2N	1E
Langewisch-Kuester (b): Marion	1N	1E
Lawrence: Lawrence,Crawford	2-5N	11-13W
Litchfield (b):Montgomery	8-9N	5W
Main: Crawford	5-8N	12-14W
Martinsville: Clark	9-10N	13-14W
New Hebron: Crawford	6N	12W
Parker: Crawford	5N	12W
Pittsfield (a) (gas): Pike	5S	4-5W
St. Francisville: Lawrence	2N	11W
Sandoval: Marion	2N	1E
Siggins: Cumberland, Clark	10-11N	10,11E,14W
Spanish Needle Creek (a) (gas): Macoupin	9N	7W
Sparta (a) (gas):Randolph	4-5S	5-6W
Staunton (a)(gas): Macoupin	7N	7W
Swearingen (a) (gas): Crawford	6N	11W
Wamac: Clinton, Marion, Washington	1N	1E-1W
Warrenton-Borton: Edgar, Coles	13-14N	14W
Waterloo (a): Monroe	1-2S	10W
Westfield: Clark, Coles	11-12N	11E-14W
York (b): Cumberland	9N	10-11E

Fields Discovered Since January 1, 1937

Ab Lake: Gallatin	8S	10E
Ab Lake West: Gallatin	8S	10E
Aden Consolidated: Wayne, Hamilton	2-3S	7E
Aden North (c): Wayne	2-3S	7E
Aden South: Hamilton	3S	7E
Akin: Franklin	6S	4E
Akin West: Franklin	6S	4E
Albion Consolidated: Edwards, White	1-3S	10,11E,14W
Albion East: Edwards	2S	14W
Albion North (c): Edwards	1S	11E
Alma: Marion	4N	2E
Amity: Richland	4N	14W
Assumption: Christian	13N	1E
Assumption North: Christian	13N	1E
Assumption South: Christian	12N	1E
Barnhill: Wayne	2-3S	8E
Barnhill East (c): Wayne	2S	9E
Bartelso East: Clinton	1N	3W
Bartelso South: Clinton	1N	3W
Bartelso West: Clinton	1N	3W
Beaucoup: Washington	2S	2W
Beaucoup South: Washington	2S	2W
Beaver Creek: Bond, Clinton	3-4N	2-3W

Pool: County	Twp.	Range
Beaver Creek North: Bond	4N	3W
Beaver Creek South: Clinton	3N	2-3W
Belle Prairie: Hamilton	4S	6E
Belle Rive: Jefferson	3S	4E
Bellmont: Wabash	1S	13-14W
Beman: Lawrence	3N	11W
Beman East: Lawrence	3N	10W
Bend: White	5S	14W
Bennington (c):Edwards, Wayne	1N	9-10E
Bennington South (a): Edwards	1N	10E
Benton: Franklin	6S	2-3E
Benton North: Franklin	5-6S	2E
Berryville Consolidated: Wabash, Edwards	1-2N	14W
Bessie: Franklin	6S	3E
Bible Grove Consolidated (c): Clay, Effingham	4-6N	6-7E
Bible Grove East (c): Clay	5N	7E
Bible Grove North: Effingham	6N	7E
Bible Grove South: Clay	5N	7E
Black River: White	4S	13W
Blairsville (c): Hamilton	4S	7E
Blairsville West: Hamilton	4S	7E
Bogota: Jasper	6N	9E
Bogota North (a): Jasper	6N	9E
Bogota South: Jasper	5-6N	9E
Bone Gap Consol.: Edwards	1S	10,11E,14W
Bone Gap East: Edwards	1S	14W
Bone Gap South (c): Edwards	1S	14W
Bonpas (c): Richland	2-3N	14W
Bonpas West (c): Richland	2N	14W
Boos (c): Jasper	6N	10E
Boos East (c): Jasper	6N	10E
Boos North (c): Jasper	6N	10E
Boulder: Clinton	2-3N	2W
Boyd: Jefferson	1S	1-2E
Boyleston Consolidated (c): Wayne	1-2S	6-7E
Broughton: Hamilton	6S	7E
Broughton South (a): Saline	7S	7E
Browns: Edwards, Wabash	1-2S	14W
Browns East: Wabash	2S	14W
Browns South: Edwards	2S	14W
Brownsville (c): White	5-6S	8-9E
Bungay Consolidated: Hamilton	4S	7E
Burnt Prairie (c): White	3S	9E
Burnt Prairie South: White	4S	9E
Calhoun Central: Richland	2N	10E
Calhoun Consolidated: Richland, Wayne	2-3N	9-10E
Calhoun East: Richland	2N	10-11E
Calhoun North: Richland	3N	10E
Calvin (c): White	3-4S	10,11E,14W
Calvin North (c): White	3-4S	11E,14W
Cantrell: Hamilton	7S	5E
Cantrell North: Hamilton	6S	5E
Cantrell South: Hamilton	7S	5E
Carlinville North: Macoupin	10N	7W
Carlyle North: Clinton	3N	3W
Carlyle South: Clinton	1N	3W
Carmi (a): White	5S	9E
Carmi North: White	5S	9E
Centerville: White	4S	9E
Centerville East: White	3-4S	9-10E
Centerville North (a): White	3S	10E
Centralia: Clinton, Marion	1-2N	1E-1W
Centralia West: Clinton	1N	1W
Christopher (a): Franklin	6S	1E
Cisne (c): Wayne	1N-1S	7E
Cisne North: Wayne	1N	7E
Claremont (a): Richland	3N	14W
Clarksburg: Shelby	10N	4E
Clay City Consolidated: Clay, Wayne, Richland, Jasper	1-7N,1-2S	6-10E
Clay City North: Clay	3N	8E
Clay City West: Clay	2N	7E
Coil: Wayne	1S	5E
Coil West: Jefferson	1S	4E
Concord: White	6S	10E
Concord Central: White	7S	10E
Concord East Consolidated: White	6-7S	10E
Concord North: White	6S	10E
Concord South: White	7S	10E
Cooks Mills (a): Coles	13-14N	7E
Cooks Mills North (a):Coles	14N	7E
Cordes: Washington	3S	3W
Cottonwood: Gallatin	7S	9E
Cottonwood North: Gallatin	7S	9E
Covington (c): Wayne	1S	6-7E
Covington East (c): Wayne	1S	7E
Covington South: Wayne	2S	6E
Cowling (c): Edwards, Wabash	2-3S	14W
Craig (a): Perry	4S	4W
Cravat: Jefferson	1S	1E
Crossville (a): White	4S	10E
Crossville West: White	4S	10E
Dahlgren: Hamilton	3S	5E
Dale Consol.: Hamilton	5-7S	5-7E

Pool: County	Twp.	Range
Dead River (c): White	7S	11E
Divide: Jefferson	1S	3E
Divide East: Jefferson	1S	4E
Divide South: Jefferson	2S	3E
Divide West: Jefferson	1S	3E
Dix: Jefferson, Marion	1N-1S	2E
Dix South (a): Jefferson	1S	2E
Dubois: Washington	3S	1-2W
Dubois West: Washington	3S	2W
Dudley: Edgar	13-14N	13W
Dundas Consolidated (c): Richland, Jasper	4-6N	9-10E
Dundas East: Richland, Jasper	4-5N	10E
Eberle: Effingham	6N	6E
Edinburg (a): Christian	14N	3W
Elbridge: Edgar	12-13N	11W
Eldorado: Saline	8S	7E
Elk Prairie (a): Jefferson	4S	2E
Elkville: Jackson	7S	1W
Ellery Consol.: Edwards, Wayne	2S	9-10E
Ellery East: Edwards	2S	10E
Ellery North (a): Edwards	2S	10E
Ellery South: Edwards	2-3S	10E
Ellery West (c): Wayne	2S	9E
Elliottstown (a): Effingham	7N	7E
Enfield (b): White	5S	8E
Enterprise (c): Wayne	1-2N	8E
Enterprise West (c): Wayne	1-2N	7E
Epworth Consol.: White	5S	10E
Epworth East (c): White	5S	10E
Evers (a): Effingham	8N	7E
Evers South (a): Effingham	7N	7E
Ewing: Franklin	5S	3E
Exchange: Marion	1N	3E
Exchange North (a): Marion	1N	3E
Fairfield: Wayne	2S	8E
Fairfield East: Wayne	2S	8E
Fairman: Marion, Clinton	3N	1E-1W
Fitzgerrell (a): Jefferson	4S	1E
Flannigan: Hamilton	6S	5E
Flora: Clay	3N	6-7E
Flora South: Clay	2N	6E
Francis Mills: Saline	7S	7E
Friendsville (c): Wabash	1N	13W
Friendsville Central: Wabash	1N	13W
Friendsville North: Wabash	1N	12-13W
Friendsville South (c): Wabash	1N-1S	13W
Frogtown North: Clinton	2-3N	3-4W
Gallagher (c): Richland	2N	9E
Gards Point: Wabash	1N	14W
Gays (a): Moultrie	12N	6E
Geff (c): Wayne	1S	7-8E
Geff West (c): Wayne	1S	7E
Goldengate Consolidated: Wayne, White	2-4S	9E
Goldengate East: Wayne	3S	9E
Goldengate North: Wayne	2S	9E
Goldengate West: Wayne	2S	9E
Gossett (b): White	7S	8E
Grandview: Edgar	12-13N	13W
Grayville (c): Edwards, White	3S	10,11E,14W
Grayville West (c): White, Edwards	3S	10E
Griffin (c): Wabash	3S	14W
Half Moon: Wayne	1S	9E
Harrisburg (gas): Saline	8S	6E
Helena (c): Lawrence	2N	13W
Herald: White, Gallatin	6-7S	9E
Herald East: White, Gallatin	7S	9-10E
Herald North: White	6S	9E
Hidalgo (b): Jasper	8N	10E
Hidalgo North: Cumberland	9N	9E
Hill (a): Effingham	6N	6E
Hoffman: Clinton	1N	2W
Hoodville (c): Hamilton	5-6S	6E
Hoodville East (a): Hamilton	5S	7E
Hoosier (c): Clay	4N	7E
Hoosier North (c): Clay	5N	7E
Hord: Clay	5N	6E
Hord South: Clay	5N	6E
Huey (b): Clinton	2N	2W
Hunt City (a): Jasper	7N	10E
Hunt City East: Jasper	7N	14W
Hunt City South: Jasper	7N	11E
Hutton (a): Coles	11N	10E
Ina (a): Jefferson	4S	2E
Ina North: Jefferson	4S	3E
Inclose: Edgar, Clark	12N	13-14W
Ingraham (b): Clay	4N	8E
Ingraham West (c): Clay	5N	7E
Inman (c): Gallatin	8S	9-10E
Inman Central (c): Gallatin	7-8S	9-10E
Inman East Consolidated: Gallatin	7-8S	10E
Inman North (c): Gallatin	8S	9E
Inman South (c): Gallatin	8S	9E
Inman West Consolidated: Gallatin	7-8S	9-10E
Iola Consolidated (b): Clay, Effingham	5-6N	5E
Iola South: Clay	4N	5E
Iola West (a): Clay	5N	5E

Pool: County	Twp.	Range
Iron: White	6S	8E
Irvington: Washington	1S	1W
Irvington East: Jefferson	1S	1E
Iuka: Marion	2N	4E
Johnsonville Consolidated: Wayne	1N-1S	6-7E
Johnsonville North: Wayne	1N	6E
Johnsonville South (b): Wayne	1S	6E
Johnsonville West (b): Wayne	1N	5-6E
Junction: Gallatin	9S	9E
Junction North: Gallatin	8-9S	9E
Junction City South: Marion	2N	1E
Keensburg Consolidated (c): Wabash	2S	13-14W
Keensburg East (a): Wabash	2S	13W
Keensburg South: Wabash	2-3S	13W
Keenville: Wayne	1S	5E
Keenville East: Wayne	1S	5E
Kell (a): Jefferson	1S	3E
Kenner: Clay	3N	5-6E
Kenner North: Clay	3N	6E
Kenner South (a): Clay	2N	5E
Kenner West: Clay	3N	5E
Keyesport: Clinton	3N	2W
King: Jefferson	3-4S	3E
Kinmundy: Marion	4N	3E
Laclede (b): Fayette	5N	4E
Lakewood: Shelby	10N	2-3E
Lancaster: Wabash, Lawrence	1-2N	13W
Lancaster Central: Wabash	1N	13W
Lancaster East: Wabash	2N	13W
Lancaster North (c): Lawrence	2N	13W
Lancaster South: Wabash	1N	13W
Lancaster West (c): Edwards, Wabash	1N	14W
Leech Consolidated (c): Wayne, White	3S	9E
Lexington: Wabash	1S	14W
Lexington North: Wabash	1S	14W
Lillyville: Cumberland, Effingham	8-9N	6-7E
Livingston: Madison	6N	6W
Livingston East: Madison	6N	6W
Livingston South: Madison	6N	6W
Locust Grove: Wayne	1N	9E
Long Branch: Saline, Hamilton	7S	6E
Louden: Fayette, Effingham	6-9N	2-4E
Lynchburg: Jefferson	3S	4E
McKinley: Washington	3S	4W
Maple Grove Consol.: Edwards, Wayne	1N	9-10E
Maple Grove East (b): Edwards	1N	10,11E,14W
Maple Grove South (a): Edwards	1N	10E
Marcoe (a): Jefferson	3S	2E
Marine: Madison	4N	6W
Marion: Williamson	9S	3E
Markham City: Jefferson	2-3S	4E
Markham City North: Jefferson, Wayne	2S	4-5E
Markham City West: Jefferson	2-3S	4E
Mason: Effingham	6N	5E
Mason North: Effingham	6N	5E
Mason South (c): Effingham, Clay	5-6N	5E
Massilon: Wayne, Edwards	1S	9-10E
Massilon South (a): Edwards	1S	10E
Mattoon (b): Coles	11-12N	7E
Maud Central (c): Wabash	1S	13W
Maud Consolidated (c): Wabash	1N,1-2S	13W
Maud North Consolidated (c): Wabash	1-2S,1N	13-14W
Maud West (c): Wabash	1S	13W
Maunie (c): White	6S	10-11E
Maunie East (a): White	6S	11E
Maunie North: White	5S	10,11E,14W
Maunie South: White	6S	10-11E
Maunie West (b): White	6S	10E
Mayberry: Wayne	2-3S	6E
Mayberry North (a): Wayne	2S	6E
Merriam: Wayne	2S	8E
Miletus: Marion	4N	4E
Mill Shoals: White, Hamilton, Wayne	2-4S	7-8E
Mills Prairie (a): Edwards	1N	14W
Mitchell (c): Edwards, Wayne	2S	9-10E
Mt. Auburn: Christian	15N	2W
Mt. Carmel: Wabash	1N-1S	12W
Mt. Carmel West (c): Wabash	1S	13W
Mt. Erie (c): Wayne	1S	8E
Mt. Erie North: Wayne	1N	9E
Mt. Erie South (c): Wayne	1S	8E
Mt. Olive: Montgomery	8N	5W
Mt. Vernon: Jefferson	3S	3E
Nason: Jefferson	3S	2E
New Bellair (b): Crawford	8N	13W
New Harmony Consolidated: White, Wabash, Edwards	1N,1-5S	13-14W

Pool: County	Twp.	Range
New Harmony South (Ill.): White	5S	14W
New Harmony South (Ind.): White	5S	14W
New Haven Consolidated: White	7S	10-11E
New Haven North (c): White	7S	10E
New Haven West (c): Gallatin	7S	10E
New Memphis: Clinton	1S	5W
New Memphis South: Clinton	1S	5W
Newton (b): Jasper	6N	9E
Newton North (a): Jasper	7N	10E
Newton West (b): Jasper	6-7N	9E
Noble (c): Richland, Clay	2-4N	8-9E
Noble North (c): Richland	4N	9E
Noble South (c): Richland	3N	9E
Noble West: Clay	3N	8E
Oak Point: Clark	9N	14W
Odin: Marion	2N	1-2E
Okawville: Washington	1S	4W
Olney Consolidated: Richland	4N	10E
Olney East (c): Richland	4N	10E
Olney South (b): Richland	3N	10E
Omaha: Gallatin	7-8S	8E
Omaha East: Gallatin	8S	8E
Omaha South: Gallatin	8S	8E
Omaha West: Saline	7S	7E
Omega (a): Marion	3N	4E
Orchardville: Wayne	1N	5E
Oskaloosa: Clay	3-4N	5E
Oskaloosa East: Clay	3N	5-6E
Oskaloosa South: Clay	3N	5E
Pana: Christian	11-12N	1E
Panama: Bond, Montgomery	7N	3-4W
Parkersburg Consolidated: Richland, Edwards	1-3N	14W
Parkersburg North (c): Richland	3N	14W
Parkersburg South: Edwards	1N	14W
Parkersburg West: Richland, Edwards	2N	10E
Passport: Clay	4N	8E
Passport South: Richland	4N	9E
Patoka: Marion	4N	1E
Patoka East: Marion	4N	1E
Patoka West: Fayette	4N	1W
Patton (c): Wabash	1N	12W
Patton West (c): Wabash	1N	12W
Phillipstown Consolidated: White, Edwards	3-5S	10,11E,14W
Phillipstown South: White	5S	10E
Pinkstaff (a): Lawrence	4N	11W
Plainview: Macoupin	9N	8W
Posen: Washington	3S	2W
Posey: Clinton	1N	2W
Raccoon Lake: Marion	1N	1E
Raymond: Montgomery	10N	4-5W
Raymond East: Montgomery	10N	4W
Reservoir: Jefferson	1S	3E
Richview: Washington	2S	1W
Ridgway (a): Gallatin	8S	8E
Riffle: Clay	4N	6E
Rinard (a): Wayne	2N	7E
Rinard North: Wayne	2N	7E
Ritter: Richland	3N	10-11E
Ritter North: Richland	3N	11E
Roaches: Jefferson	2S	1E
Roaches North: Jefferson	2S	1E
Roby (a): Sangamon	15N	3W
Rochester: Wabash	2S	13W
Roland: White, Gallatin	6-7S	8E
Roland West: Saline	7S	7E
Roundprairie (c): Wayne	1S	6E
Ruark: Lawrence	2N	12W
Ruark West Consol.: Lawrence	2N	13W
Rural Hill (c): Hamilton	6-7S	5-6E
Rural Hill North (a): Hamilton	5S	5E
Rural Hill West: Hamilton	6S	5E
Russellville (gas): Lawrence	4-5N	10-11W
St. Francisville East: Lawrence	2N	11W
St. Jacob: Madison	3N	6W
St. James: Fayette	5-6N	2-3E
St. Paul: Fayette	5N	3E
Ste. Marie: Jasper	5N	14W
Ste. Marie East (a): Jasper	6N	14W
Ste. Marie West: Jasper	6N	10E
Sailor Springs Consolidated: Clay, Effingham	3-6N	6-7E
Sailor Springs Central (a): Clay	4N	8E
Sailor Springs East (a): Clay	4N	8E
Sailor Springs North (a): Clay	4N	8E
Sailor Springs South (c): Clay	3N	7E
Sailor Springs West (c): Clay	4N	7E
Salem: Marion	1-2N	1-2E
Samsville (a): Edwards	1N	11E
Samsville North: Edwards	1N	14W
Samsville West: Edwards	1N	10E
Sandoval West: Clinton	2N	1W
Santa Fe (a): Clinton	1N	3W
Schnell: Richland	2N	9E
Schnell South: Clay	2N	8E
Seminary: Richland	2N	10E

Pool: County	Twp.	Range
Sesser: Franklin	5-6S	1-2E
Shattuc: Clinton	2N	1W
Shawneetown (a): Gallatin	9S	9E
Shawneetown East: Gallatin	9S	10E
Shawneetown North (a):Gallatin	9S	10E
Shelbyville (b): Shelby	11N	4E
Shelbyville East: Shelby	11N	4E
Sims (c): Wayne	1S	6E
Sims North (c): Wayne	1S	6E
Sorento (b): Bond	6N	4W
Sparta South (a): Randolph	5S	5W
Springerton (c): Hamilton	4S	7E
Stanford: Clay	3N	7-8E
Stanford South: Clay	2N	7E
Stanford West: Clay	3N	7E
Staunton: Macoupin	7N	7W
Stewardson: Shelby	10N	5E
Stokes-Brownsville: White	5-6S	8-9E
Storms: White	5-6S	9-10E
Stringtown: Richland	4-5N	11E-14W
Stringtown East (a): Richland	4N	14W
Sumner: Lawrence	4N	13W
Sumpter: White	4S	9E
Sumpter East: White	4S	10E
Sumpter North: White	4S	9E
Sumpter South: White	4-5S	9E
Tamaroa: Perry	4S	1W
Taylor Hill (b): Franklin	5S	4E
Thackeray: Hamilton	5S	7E
Thompsonville (a): Franklin	7S	4E
Thompsonville East: Franklin	7S	4E
Thompsonville North: Franklin	7S	4E
Tilden: Randolph	4S	5W
Toliver (a): Clay	5N	6E
Toliver East: Clay	5N	6-7E
Tonti: Marion	2-3N	2E
Trumbull: White	5S	9E
Valier: Franklin	6S	2E
Waggoner (a): Montgomery	11N	5W
Wakefield (a): Jasper	5N	9E
Walpole: Hamilton	6-7S	6E
Walpole South: Hamilton	7S	6E
Waltonville: Jefferson	3S	2E
Wamac East: Marion	1N	1E
Waverly (gas): Morgan	13N	8W
Weaver: Clark	11N	10W
West End: Hamilton, Saline	7S	5E
West Frankfort: Franklin	7S	2-3E
West Frankfort South (c): Franklin	7S	2-3E
West Liberty (c): Jasper	5N	10E
Westfield East: Clark	11-12N	14W
Westfield North: Coles	12N	14W
Whittington: Franklin	5S	3E
Whittington South: Franklin	5-6S	3E
Whittington West: Franklin	5S	2E
Williams: Jefferson	3S	2E
Williams South: Jefferson	3S	2E
Willow Hill Consolidated (c): Jasper	6-7N	10E
Willow Hill East: Jasper	6-7N	10-11E
Willow Hill North (c): Jasper	7N	10E
Woburn Consolidated: Bond	6N	2W
Woburn South (c): Bond	6N	2W
Woodlawn: Jefferson	2-3S	1-2E
Xenia: Clay	2N	5E
Xenia East: Clay	2N	5E
Zenith: Wayne	2N	5E
Zenith North: Wayne	2N	6E
Zenith South: Wayne	1N	5E
Posey East: Clinton	1N	2W

(a) Abandoned.
(b) Abandoned, revived.
(c) Consolidated with other pools.

Date of issue: November 10, 1952.

ABBREVIATIONS USED IN THIS REPORT

Abd.—Abandoned
BO—Barrels of oil
BOF—Barrels of oil flowing
BOP—Barrels on pump
BW—Barrels of water
C—Center
CDU—Completion data unreported; to be given when available
CO—Cleaning out
COAS—Cleaning out after shot
Comp.—Completed
Crg.—Coring
Csg.—Casing
D & A—Dry and abandoned
Drlg.—Drilling
DST—Drill stem test
E—East ½
Est.—Estimated
Fm.—Formation
Fsg.—Fishing
IP—Initial production
L—Line
Loc.—Location
Ls.—Limestone
MIM—Moving in material
MIRT—Moving in rotary tools
MIST—Moving in standard tools
N—North ½
NE—Northeast ¼
NR—No report
NW—Northwest ¼
PB—Plugged back
POP—Putting on pump
RU—Rigging up
RURT—Rigging up rotary tools
RUST—Rigging up standard tools
S—South ½
SD—Shut down
SDO—Shut down orders
SDR—Shut down for repairs
SE—Southeast ¼
SG—Show of gas
Sh.—Shale
SIGW—Shut in gas well
SITR—Shut in tank room
SO—Show of oil
Spd.—Spudded or spudding
Ss.—Sandstone
SSO—Slight show of oil
SW—Southwest ¼
Swb.—Swabbing
SWD—Salt water disposal well
Temp. abd.—Temporarily abandoned
TD—Total depth
Tstg.—Testing
Twp.—Township
UR—Underreaming
W—West ½
WF—Wildcat far (more than 2 miles from production)
WN—Wildcat near (½ to 2 miles from production)
WOC—Waiting for cement to set
WOST—Waiting on standard tools

330′ S—330 feet from the south line

(36485—15M—9-51) 2

53 3.2805
ILL
Cop. 1

THE LIBRARY OF THE
DEC 1 ...
UNIVERSITY OF ILL...

State of Illinois
Adlai E. Stevenson, Governor
Department of Registration and Education
C. Hobart Engle, Director

Division of the
STATE GEOLOGICAL SURVEY
M. M. Leighton, Chief
Urbana, Illinois

No. 193 OIL AND GAS DRILLING REPORT For November 1952

Monthly Report
OIL AND GAS DRILLING IN ILLINOIS

By

Virginia Kline and Eugene Frund

Summary by Counties

	Completed Wells	Producing Wells	Drilling Wells	Locations	Permits to Drill° Total	Permits to Drill° Wildcat
Bond	2	0	1	1	4	3
Brown	0	0	1	0	1	1
Christian	4	0	4	0	4	0
Clark	5	2	4	1	11	0
Clay	6	3	4	0	12	3
Clinton	8	0	9	0	12	10
Coles	1	0	0	0	3	0
Crawford	12	5	10	1	64	2
Cumberland	1	0	2	0	1	0
Edgar	1	1	1	0	2	1
Edwards	9	4	3	0	10	1
Effingham	2	0	1	1	4	2
Fayette	2	0	3	0	25	2
Franklin	2	0	1	2	2	1
Gallatin	6	4	3	3	6	0
Hamilton	17	6	5	1	18	1
Hancock	0	0	0	0	1	1
Jasper	4	1	1	1	2	0
Jefferson	9	4	7	0	8	1
Kendall	0	0	1	0	0	0
Lawrence	7	5	9	1	19	1
Logan	0	0	1	0	0	0

(Concluded on page 3)

Summary By Counties (Concluded)

	Completed Wells	Producing Wells	Drilling Wells	Locations	Permits to Drill° Total	Permits to Drill° Wildcat
McDonough	0	0	1	2	1	1
McLean	0	0	0	1	0	0
Macon	0	0	0	0	4	1
Madison	6	3	3	1	9	2
Marion	9	2	4	2	15	2
Menard	2	0	0	0	0	0
Monroe	0	0	1	0	0	0
Montgomery	2	0	3	1	7	3
Morgan	0	0	0	1	1	0
Moultrie	1	0	0	0	1	1
Peoria	0	0	1	0	0	0
Perry	0	0	2	0	2	0
Pulaski	0	0	1	1	0	0
Randolph	1	0	4	2	2	1
Richland	12	7	7	2	20	0
St. Clair	0	0	1	0	2	1
Saline	4	1	1	0	2	0
Shelby	1	0	0	0	0	0
Tazewell	0	0	1	0	0	0
Wabash	13	4	3	1	16	3
Washington	5	2	7	1	11	3
Wayne	28	12	32	5	42	12
White	54	24*	27	9	51	11
Winnebago	0	0	1	0	0	0
	236	90	171	41	395	71

o Issued by Department of Mines and Minerals, Springfield, Illinois, October 27 through November 29, 1952.

* Includes 1 gas well.

Average Initial Production of Oil Wells
By Years, 1937 - 1950
and by Months, January 1951 - November, 1952

	Oil Wells	Total IP	Ave. IP/Well
1937	284	78,499	276
1938	1,984	543,958	274
1939	2,946	1,117,750	379
1940	3,064	1,753,171	572
1941	2,912	807,784	278
1942	1,167	211,639	181
1943	1,064	130,712	123
1944	1,296	143,717	119
1945	1,178	161,452	137
1946	1,419	173,336	122
1947	1,152	108,807	94
1948	1,363	149,595	110
1949	1,486	136,132	92
1950	1,335	105,080	79
1951			
Jan.	87(2)*	8,409	97
Feb.	76(3)	5,238	69
Mar.	35(2)	2,698	77
Apr.	61(3)	6,097	100
May	75(1)	7,897	105
June	81(8)	5,875	73

1951	Oil Wells	Total IP	Ave. IP/Well
July	102(5)	6,792	67
Aug.	102(2)	6,143	60
Sept.	95(6)	7,953	84
Oct.	97(2)	7,843	81
Nov.	64(1)	6,350	99
Dec.	78(2)	5,708	73
	953(37)	77,003	81
1952			
Jan.	50(4)	3,949	79
Feb.	48(4)	2,528	53
Mar.	66(2)	5,576	84
Apr.	45(1)	3,177	71
May	73(7)	5,413	74
June	91(9)	7,274	80
July	82(4)	8,323	101
Aug.	117(23)	7,104	61
Sept.	73(4)	5,278	72
Oct.	90(10)	7,414	82
Nov.	98(9)	7,087	72

* Figures in parentheses indicate number of old wells reworked included in totals.

Extensions to Pools in November:

Siggins, Clark County (Fredenhagen #1 F. Miller, 6-10N-14W); Dale Consol., Hamilton County (Texas #1 W. T. Lane, 32-5S-6E); Sailor Springs Central, Clay County (Marvin #1 Kenley*, 36-4N-7E); Inman West Consol., Gallatin County (Nation Oil #1 Westphaelinger, 12-8S-9E); Maunie North, White County (Ashland #1 Bingham, 19-5S-14W); Goldengate West, Wayne County (Continental Drilling Co. #1 Hoffee, 6-2S-9E); Concord South, White County (Tuley & Carter #1 Tuley, 8-7S-10E); Ste. Marie West, Jasper County (Calvert Drilling Co. #1 Jenkins*, 18-5N-11E).

New Producing Strata in Pools:

Pool	County	Producing Formation	Approximate Depth to top, Feet
Ellery Consol.	Wayne	St. Louis limestone	3418
Epworth Consol.	White	Waltersburg sandstone	2350
Epworth Consol.	White	Pennsylvanian sandstone	1090
Sailor Springs Central	Clay	Tar Springs sandstone	2330
Maunie North	White	Waltersburg sandstone	2303
Sumpter East	White	Rosiclare limestone	3139
Beaucoup	Washington	Trenton limestone	4093
Bone Gap Consol.	Edwards	Pennsylvanian sandstone	2108

* Old well worked over.

Pool abandoned in November: New Memphis South.

Pool consolidation in November: Maple Grove East with Parkersburg Consol.

Well Completions in Illinois
Summary by Years, 1936-1950
and by Months, January 1951 - November 1952

	Pool Wells			Wildcat Wells				
	Oil	Gas	Dry	New Pools	Extensions	Dry Near (a)	Dry Far (b)	Total
1936	48	3	9	1	1	31(c)		93
1937	262	1	58	10	14	104		449
1938	1,957	26	176	17	10	350		2,536
1939	2,916	24	199	28	2	448		3,617
1940	3,015	15	220	31	18	475		3,755
1941	2,827	13	375	46	40	507		3,807
1942	1,078	13	376	43	48	158	303	2,017
1943	987	9	353	28	66	151	217	1,811(20)*
1944	1,158	6	413	29	42	122	233	2,003(12)
1945	1,021	0	297	26	47	181	206	1,778(15)
1946	1,293	4	448	32	58	256	288	2,379(17)
1947	998	7	528	28	69	245	193	2,068(22)
1948	1,228	13	641	28	47	350	203	2,510(21)
1949	1,350	4	673	24	69	351	302	2,773(32)
1950	1,210	16	861	25	77	417	311	2,917(23)
1951								
Jan.	81	1	47	0	4	23	16	172
Feb.	71	0	37	3	1	8	14	134(2)
Mar.	32	1	38	0	2	16	8	97(1)
Apr.	56	0	40	2	1	20	19	138(1)
May	65	0	82	4	6	42	24	223(1)
June	69	0	71	2	8	53	35	238(6)
July	93	0	78	3	6	63	43	286(5)
Aug.	88	0	72	3	10	41	37	251(1)
Sept.	81	0	65	7	5	55	33	246(4)
Oct.	88	3	63	6	2	35	33	230(1)
Nov.	57	2	64	3**	4	35	23	188
Dec.	65	0	57	8	4	40	29	203(1)
	846	7	714	41	53	431	314	2,406(23)
1952								
Jan.	45	1	31	1	2	19	11	110(2)
Feb.	44	0	29	2	2	15	8	100(4)
Mar.	59	1	38	3	3	19	13	136(1)
Apr.	38	1	35	2	5	24	20	125(1)
May	61	0	58	2	6	32	26	185(3)
June	81	3	60	1	2	31	27	205(5)
July	73	1	73	0	8	34	32	221(3)
Aug.	91	5	75	2	9	44	32	258(8)
Sept.	63	3	68	5**	2	31	15	187
Oct.	73	0	77	3	6	39	28	226(2)
Nov.	86	2	87	0	8	35	24	242(6)

* Figures in parentheses refer to number of producing wells included in total which had previously been completed as dry holes.

** Includes one gas well.

(a) One-half mile to two miles from nearest production.

(b) Over two miles from nearest production.

(c) Total wildcats (Nears and fars not distinguished until 1941).

Permits to Drill Wells*

Summary by Years, 1943-1950
and by Months, January 1951 - November 1952

	Wildcat	Pool	SWD	Structure Tests	Wells Reworked: Wildcat	Wells Reworked: Pool	Wells Reworked: Other	Secondary Recov.: Water Input	Secondary Recov.: Gas, Air Inputs	Total
1943	557	1,323	37	20	42	192	24	39	135	2,369
1944	674	1,581	27	60	37	205	142	54	23	2,803
1945	524	1,450	19	53	29	170	150	112	7	2,514
1946	705	1,732	15	102	15	98	79	82	18	2,846
1947	589	1,615	8	126	21	109	106	155	3	2,732
1948	727	2,107	8	185	5	85	101	509	1	3,728
1949	871	2,155	26	20	19	78	187	153	5	3,514
1950	921	2,253	21	151	19	67	141	302	1	3,876
1951										
Jan.	53	122	2	3	1	4	14	19	0	218
Feb.	41	132	0	3	0	2	14	31	0	223
Mar.	46	76	3	8	0	2	10	21	0	166
Apr.	63	134	1	11	2	3	13	11	0	238
May	95	164	2	17	5	7	23	28	0	341
June	111	171	3	29	6	6	10	35	0	371
July	135	189	1	29	2	6	22	34	0	418
Aug.	118	153	3	17	1	7	2	20	0	321
Sept.	102	160	1	23	3	1	9	23	0	322
Oct.	81	189	0	7	1	7	12	50	0	347
Nov.	78	153	2	1	1	10	50	30	0	325
Dec.	53	133	1	1	2	4	14	43	0	251
	976	1,776	19	149	24	59	193	345	0	3,541
1952										
Jan.	28	77	0	0	0	2	14	59	0	180
Feb.	36	83	2	1	3	0	8	7	0	140
Mar.	47	132	5	11	1	4	12	27	0	239
Apr.	60	125	0	3	2	3	12	32	1	238
May	90	171	1	3	3	12	31	97	0	408
June	82	184	4	29	4	3	10	56	0	372
July	77	167	0	22	1	13	23	52	0	355
Aug.	66	191	0	29	2	13	68	45	0	414
Sept.	68	202	0	11	6	10	51	53	0	401
Oct.	82	197	2	15	3	3	41	33	0	376
Nov.	71	208	2	15	0	13	35	50	1	395

* Permits to drill are issued by the Dept. of Mines and Minerals, Springfield, Ill.

Wells in the New Pools*, December 2, 1952 (a)

County and Pool	Producing Wells	Abandoned Wells	Dry Holes	Drilling Wells	Locations
Bond: Beaver Creek North	2	2	8	0	0
Sorento	1	6	7	0	0
Woburn Consol.	61	7	25	0	0
Bond, Clinton: Beaver Creek	13	3	15	0	0
Bond, Montgomery: Panama	3	8	16	0	0
Christian: Assumption	6	0	0	0	0
Assumption North	129	12	18	1	1
Assumption South	2	1	2	1	0
Mt. Auburn	2	2	5	0	0
Pana	5	0	0	0	0
Clark: Oak Point	1	0	6	0	0
Weaver	30	5	9	0	0
Westfield East	7	4	20	1	0
Clay: Bible Grove South	2	0	4	0	0
Clay City North	13	3	10	0	0
Clay City West	12	5	8	0	0
Flora	20	11	15	0	0
Flora South	3	1	6	0	0
Hord	5	0	6	0	0
Hord South	9	0	6	3	0
Ingraham	26	6	14	0	0
Iola South	12	3	9	0	0
Kenner	36	8	13	0	0
Kenner North	28	4	8	0	0
Kenner West	30	0	5	0	0
Noble West	1	0	1	0	0
Oskaloosa	36	0	11	0	0
Oskaloosa East	2	1	6	0	0
Oskaloosa South	2	0	1	0	0
Passport	37	12	19	0	0
Riffle	4	1	5	0	0
Sailor Springs Central	1	1	0	0	0
Schnell South	1	1	3	0	0
Stanford	14	4	15	0	0
Stanford South	13	5	7	0	0
Stanford West	1	2	6	0	0
Toliver East	4	0	8	0	0
Xenia	1	0	5	0	0
Xenia East	15	0	4	0	0
Clay, Effingham: Iola Consolidated	164	39	63	0	0
Sailor Springs Consolidated	526	88	207	0	0
Clay, Wayne, Richland, Jasper:					
Clay City Consolidated	2263	816	810	19	5
Clinton: Bartelso East	9	0	5	0	0
Bartelso South	3	0	3	0	0
Bartelso West	3	5	8	0	0

(a) For alphabetical list of oil and gas fields in Illinois, see page 56.

Wells in the New Pools*, December 2, 1952 (Continued)

County and Pool	Producing Wells	Abandoned Wells	Dry Holes	Drilling Wells	Locations
Beaver Creek South	21	16	36	0	0
Boulder	29	7	14	0	0
Carlyle North	34	4	22	0	0
Carlyle South	2	0	5	0	0
Centralia West	3	6	9	0	0
Frogtown North	25	1	13	0	0
Hoffman	17	33	13	0	0
Huey	4	3	4	0	0
Keyesport	8	4	10	0	0
New Memphis	3	0	0	0	0
Posey	1	1	7	0	0
Posey East	1	0	0	0	0
Sandoval West	1	0	3	0	0
Shattuc	24	3	19	1	0
Clinton, Marion: Centralia	471	524	83	0	0
Coles: Mattoon	366	54	77	0	0
Westfield North	1	1	8	0	0
Crawford: New Bellair	1	2	1	1	0
Cumberland: Hidalgo North	1	1	1	0	0
Cumberland, Effingham: Lillyville	8	0	7	0	0
Edgar: Dudley	58	12	43	0	0
Elbridge	28	10	9	0	0
Grandview	2	10	12	0	0
Edgar, Clark: Inclose	1	11	14	0	0
Edwards: Albion East	27	6	22	0	0
Bone Gap Consol.	37	18	26	0	0
Bone Gap East	1	1	6	0	0
Browns South	1	1	3	0	0
Ellery East	1	0	1	0	0
Ellery South	1	4	8	0	0
Parkersburg South	4	2	9	0	0
Samsville North	8	6	11	0	0
Samsville West	5	0	4	0	0
Edwards, Wabash: Browns	38	10	16	0	0
Edwards, Wayne: Ellery Consolidated	74	6	43	5	0
Maple Grove Consolidated	69	18	30	0	0
Edwards, White: Albion Consol.	310	43	119	1	0
Effingham: Bible Grove North	4	3	3	0	0
Eberle	5	1	3	0	0
Mason	4	8	10	1	0
Mason North	7	2	3	0	0
Fayette: Laclede	2	1	3	1	0
Patoka West	13	3	9	0	0
St. James	143	48	22	0	0
St. Paul	13	4	7	0	0
Fayette, Effingham: Louden	1993	174	232	1	0

Wells in the New Pools*, December 2, 1952 (Continued)

County and Pool	Producing Wells	Abandoned Wells	Dry Holes	Drilling Wells	Locations
Franklin: Akin	13	2	12	0	0
Akin West	6	0	6	0	0
Benton	153	90	17	0	0
Benton North	43	6	21	1	0
Bessie	1	0	2	0	0
Ewing	7	1	11	0	0
Sesser	19	8	13	0	1
Taylor Hill	2	1	3	0	0
Thompsonville East	6	0	6	0	0
Thompsonville North	50	20	42	0	0
Valier	1	0	1	0	0
West Frankfort	60	6	34	0	0
Whittington	16	2	26	0	1
Whittington South	10	0	4	0	0
Whittington West	3	10	5	0	0
Gallatin: Ab Lake	1	1	1	0	0
Ab Lake West	1	0	1	0	0
Cottonwood	6	1	9	0	0
Cottonwood North	12	0	6	0	0
Inman East Consol.	273	27	65	0	0
Inman West Consol.	148	26	99	3	0
Junction	1	17	14	0	0
Junction North	3	2	9	0	0
Omaha	40	7	34	0	0
Omaha East	1	0	2	0	0
Omaha South	1	0	1	0	0
Shawneetown East	1	0	1	0	0
Hamilton: Aden South	17	2	10	0	0
Belle Prairie	10	1	13	0	0
Blairsville West	8	2	10	0	0
Broughton	1	0	1	0	0
Bungay Consolidated	146	25	68	0	0
Cantrell	15	4	8	1	0
Cantrell North	6	0	7	1	0
Cantrell South	22	1	11	1	0
Dahlgren	3	40	13	0	0
Dale Consol.	695	175	191	2	1
Flannigan	12	0	9	0	0
Rural Hill West	2	0	2	0	0
Thackeray	45	5	22	0	0
Walpole	92	2	48	0	0
Walpole South	2	0	7	0	0
Hamilton, Saline: West End	8	3	10	0	0
Jackson: Elkville	1	0	3	0	0
Jasper: Bogota	7	1	5	0	0
Bogota South	18	5	11	0	0
Hidalgo	1	2	5	0	0

Wells in the New Pools*, December 2, 1952 (Continued)

County and Pool	Producing Wells	Abandoned Wells	Dry Holes	Drilling Wells	Locations
Hunt City East	1	0	0	0	0
Hunt City South	3	1	4	0	0
Newton	2	2	4	0	0
Newton West	1	2	2	0	0
Ste. Marie	17	6	9	0	0
Ste. Marie West	4	0	6	0	0
Willow Hill East	6	11	19	0	0
Jefferson: Belle Rive	3	2	6	0	0
Boyd	106	8	11	0	0
Coil West	7	8	6	1	0
Cravat	9	2	4	0	0
Divide	9	2	7	0	0
Divide East	33	6	18	1	0
Divide South	4	0	8	0	0
Divide West	39	8	8	0	0
Ina North	1	0	3	0	0
Irvington East	2	0	3	0	0
King	30	8	32	1	0
Lynchburg	2	0	5	0	0
Markham City	11	8	9	0	0
Markham City West	31	3	12	0	0
Mt. Vernon	3	4	8	0	0
Nason	1	0	1	0	0
Reservoir	9	1	8	0	0
Roaches	7	6	10	0	0
Roaches North	32	2	6	0	0
Waltonville	3	1	6	0	0
Williams	16	1	5	0	0
Williams South	1	0	3	0	0
Woodlawn	137	47	33	4	0
Jefferson, Marion: Dix	94	9	19	1	1
Jefferson, Wayne: Markham City North	9	7	7	0	0
Lawrence: Beman	12	9	5	0	0
Beman East	3	2	3	0	0
Ruark	15	9	28	0	0
Ruark West Consolidated	32	3	19	0	0
Russellville (gas)	1	59	15	0	0
St. Francisville East	15	0	6	0	0
Sumner	1	1	6	0	0
Macoupin: Carlinville North	1	5	1	0	0
Plainview	1	0	5	0	0
Staunton	1	0	0	0	0
Madison: Livingston	33	6	84	2	0
Livingston East	1	0	2	0	0
Livingston South	17	1	27	1	0
Marine	134	11	27	0	0
St. Jacob	44	9	6	0	0

Wells in the New Pools*, December 2, 1952 (Continued)

County and Pool	Producing Wells	Abandoned Wells	Dry Holes	Drilling Wells	Locations
Marion: Alma	3	2	5	0	0
Exchange	2	0	4	0	0
Iuka	1	2	3	0	0
Junction City South	1	0	5	0	0
Kinmundy	2	0	10	0	0
Miletus	12	2	5	0	0
Odin	28	1	10	0	0
Patoka	97	73	34	0	0
Patoka East	52	8	7	1	0
Raccoon Lake	47	0	15	0	0
Salem	1984	487	93	0	0
Tonti	79	15	14	0	0
Wamac East	4	0	6	1	0
Marion, Clinton: Fairman	27	14	23	0	0
Montgomery: Mt. Olive	2	5	7	0	0
Raymond	3	7	23	0	0
Raymond East	5	0	6	0	0
Morgan: Waverly (gas)	8	0	3	0	1
Perry: Tamaroa	11	3	11	2	0
Randolph: Tilden	2	0	0	4	0
Richland: Amity	2	2	6	0	0
Calhoun Central	1	1	3	0	0
Calhoun East	5	0	9	0	0
Calhoun North	1	1	3	0	0
Olney Consol.	46	42	45	0	0
Olney South	21	3	12	4	0
Passport South	3	0	6	0	0
Ritter	2	1	9	0	0
Ritter North	2	0	1	0	0
Schnell	2	2	7	0	0
Seminary	6	2	6	0	0
Stringtown	29	3	17	0	0
Richland, Edwards: Parkersburg Cons.	165	62	93	2	0
Parkersburg West	8	2	11	0	0
Richland, Jasper: Dundas East	52	6	37	0	0
Richland, Wayne: Calhoun Consol.	76	23	45	0	0
Saline: Eldorado	1	2	5	0	0
Francis Mills	1	0	2	0	0
Harrisburg (gas)	1	0	0	0	0
Omaha West	3	0	3	1	1
Roland West	1	0	5	0	0
Saline, Hamilton: Long Branch	5	2	13	0	0
Shelby: Clarksburg	1	1	4	0	0
Lakewood	11	1	8	0	0
Shelbyville	1	4	6	0	0
Shelbyville East	1	0	3	0	0
Stewardson	5	1	1	0	0
Wabash: Bellmont	3	1	5	0	0
Browns East	40	10	17	0	0
Friendsville Central	1	2	3	0	0
Friendsville North	7	6	21	0	0

Wells in the New Pools*, December 2, 1952 (Continued)

County and Pool	Producing Wells	Abandoned Wells	Dry Holes	Drilling Wells	Locations
Gards Point	1	0	4	0	0
Keensburg South	7	1	20	0	0
Lancaster Central	5	9	6	0	0
Lancaster East	4	0	11	0	0
Lancaster South	5	2	7	1	0
Lexington	6	4	11	0	0
Lexington North	2	0	2	0	0
Mt. Carmel	301	118	83	0	0
Rochester	26	8	20	0	0
Wabash, Edwards: Berryville Consol.	11	6	21	0	0
Wabash, Lawrence: Lancaster	59	41	37	0	1
Washington: Beaucoup	3	0	2	2	0
Beaucoup South	12	0	2	2	0
Cordes	97	45	14	0	0
Dubois	11	12	16	0	0
Dubois West	1	0	4	0	0
Irvington	75	18	15	0	0
McKinley	7	10	12	0	0
Okawville	3	0	1	0	0
Posen	1	0	4	2	0
Richview	1	0	5	0	0
Wayne: Barnhill	36	42	25	0	0
Cisne North	4	7	8	1	0
Coil	12	5	11	0	0
Covington South	3	5	7	0	0
Fairfield	56	10	29	0	0
Fairfield East	2	0	4	0	0
Goldengate East	1	0	0	0	0
Goldengate North	2	1	1	0	0
Goldengate West	7	1	5	1	0
Half Moon	23	2	11	0	0
Johnsonville Consol.	320	65	78	2	0
Johnsonville North	1	0	5	0	0
Johnsonville South	13	8	13	0	0
Johnsonville West	14	7	17	0	0
Keenville	45	6	17	0	0
Keenville East	3	0	3	0	0
Locust Grove	6	0	8	0	0
Mayberry	3	4	9	0	0
Merriam	1	0	2	0	0
Mt. Erie North	3	4	15	0	0
Orchardville	3	0	3	0	0
Rinard North	9	0	10	0	0
Zenith	1	1	5	0	0
Zenith North	13	0	7	0	0
Zenith South	8	6	8	0	0
Wayne, Edwards: Massilon	2	1	3	0	0
Wayne, Hamilton: Aden Consol.	72	18	23	1	0
Wayne, White: Goldengate Consol.	126	35	63	0	0

Wells in the New Pools*, December 2, 1952 (Continued)

County and Pool	Producing Wells	Abandoned Wells	Dry Holes	Drilling Wells	Locations
White: Bend	19	0	12	0	0
Black River	1	0	1	0	0
Burnt Prairie South	1	0	1	0	0
Carmi	2	4	9	0	0
Carmi North	5	0	6	0	0
Centerville	7	1	9	0	0
Centerville East	79	10	25	1	0
Concord	88	14	22	1	0
Concord Central	13	1	6	4	1
Concord East Consol.	5	3	12	0	0
Concord North	4	0	4	0	0
Concord South	2	3	9	0	0
Crossville West	1	0	0	0	0
Enfield	4	2	6	7	-
Epworth Consol.	32	4	22	1	1
Gossett	5	2	8	0	0
Herald North	3	2	5	0	0
Iron	43	35	20	0	0
Maunie North	45	9	15	2	0
Maunie South	105	22	35	2	1
Maunie West	5	2	5	0	0
New Harmony South	1	6	8	1	0
New Harmony South (Ind.)	6	0	2	0	0
New Haven Consol.	27	2	9	0	0
Phillipstown South	2	0	4	0	0
Stokes-Brownsville	149	40	52	1	0
Storms	162	51	35	1	0
Sumpter	7	1	14	0	0
Sumpter East	8	0	4	1	0
Sumpter North	3	0	3	0	0
Sumpter South	9	0	13	0	0
Trumbull	20	6	19	0	0
White, Edwards: Phillipstown Consol.	281	70	148	0	0
White, Gallatin: Herald	177	32	105	0	1
Herald East	33	8	27	0	0
Roland	201	34	70	1	0
White, Hamilton, Wayne: Mill Shoals	142	42	55	1	0
White, Wabash, Edwards:					
New Harmony Consolidated	1432	405	432	1	2
Williamson: Marion	1	0	0	0	0
	17,810	5,004	6,446	108	20

* Fields discovered since January 1, 1936, with the exception of those which have been abandoned. For names of consolidated and abandoned pools, see pages 18, 19, and 56.

Illinois Completions and Production
Since January 1, 1936

	Completions°	Producing Wells	Production (Thousands of barrels) New Fields	Old Fields 1,2/	Total 3/
1936	93	52			4,445
1937	449	292	2,884	4,542	7,426
1938	2,536	2,010	19,771	4,304	24,075
1939	3,617	2,970	90,908	4,004	94,912
1940	3,755	3,080	142,969	4,678	147,647
1941	3,807	2,925	128,993	5,145	134,138
1942	2,817	1,179	101,837	4,753	106,590
1943	1,791	1,090(20)a/	77,581	4,675	82,256
1944	1,991	1,229(12)	72,946	4,467	77,413
1945	1,763	1,094(15)	70,839	4,371	75,210
1946	2,362	1,387(17)	70,174	5,123	75,297
1947	2,046	1,102(22)	61,455	5,004	66,459
1948	2,489	1,316(21)	59,623	5,185	64,808
1949	2,741	1,447(32)	58,571	5,930	64,501
1950	2,894	1,328(23)	55,794	6,234	62,028
1951					
January	172	86	4,706	520	5,226
February	132	75(2)	3,989	439	4,428
March	96	35(1)	4,624	521	5,145
April	137	59(1)	4,495	501	4,996
May	222	75(1)	4,716	541	5,257
June	232	79(6)	4,382	511	4,893
July	281	102(5)	4,613	527	5,140
August	250	101(1)	4,628	539	5,167
September	242	93(4)	4,347	492	4,839
October	229	99(1)	4,721	542	5,263
November	188	66	4,478	493	4,971
December	202	77(1)	4,448	471	4,919
	2,383	947(23)	54,147	6,097	60,244
1952					
January	108	49(2)	4,605	526	5,131
February	96	48(4)	4,331	497	4,828
March	135	66(1)	4,456	516	4,972
April	124	46(1)	4,403	533	4,936
May	182	68(2)	4,306	545	4,851
June	200	87(5)	4,464	528	4,992
July	218	82(3)	4,686	560	5,246
August	250	107(8)	4,538	519	5,057
September	187	73	4,489	539	5,028
October	224	80(2)	4,601	560	5,161
November	236	96(6)	4,421*	525*	4,946**

* Estimated by Illinois State Geological Survey.
** Estimated by Illinois State Geological Survey from Oil and Gas Journal Report.
1/ Production figures based on information furnished by oil companies and pipe line companies.
2/ Includes Devonian production at Sandoval and Bartelso.
3/ From the U. S. Bureau of Mines, except for the months since December 1950.
o Includes only oil and gas producers and dry holes.
a/ Figures in parentheses refer to number of producing wells included in total which had previously been completed as dry holes.

ECONOMIC STATEMENT

Mineral Economics Section

Crude oil from Illinois is marketed in substantial quantities in both the Central Refining District and in the western part of the Appalachian Refining District (District #2). The table shows the ratio of production in Illinois to runs-to-stills and includes both the Central Refining District and District No. 2 of the Appalachian Refining District.

	Domestic Runs-to-stills Central and Appalachian (District No. 2) Refining District*	Production in Illinois Thousands of barrels	Illinois' Percent of Runs-to-stills
1951			
September	37,255	4,839	13.0
October	37,929	5,263	13.9
November	39,710	4,971	12.6
December	41,334	4,919	11.9
1952			
January	41,967	5,131	12.2
February	38,602	4,828	12.5
March	40,996	4,972	12.1
April	37,707	4,936	13.1
May	24,194	4,851	20.0
June	39,461	4,992	12.7
July	42,782	5,246	12.3
August	44,089	5,057	11.5
September	40,739	5,028	12.3
October	40,858**	5,172**	12.7**

* U. S. Bureau of Mines Monthly Petroleum Statements.
** Estimated by Illinois State Geological Survey.

Shipments of Illinois Crude Petroleum
(Thousands of barrels)

	Ill.	Ind.	Ky.	Mich.	N.Y.	Ohio	Penn.	W.Va.	Wisc. Minn.
1951									
September	1,997	261	8	276	355	1,791	52	17	7
October	2,103	336	15	319	451	1,791	42	35	8
November	1,962	351	322	456	402	2,053	86	23	3
December	1,838	352	204	465	406	2,007	73	11	41
1952									
January	1,785	419	248	462	476	2,529	82	31	98
February	2,001	355	111	329	409	2,214	42	3	2
March	2,074	515	106	462	453	1,984	71	40	2
April	1,946	378	118	410	505	1,305	73	-	2
May	1,454	303	-	499	506	1,285	39	-	3
June	2,253	464	-	617	502	2,121	39	-	2
July	2,240	455	-	283	397	2,584	36	9	1
August	2,067	401	-	544	499	2,345	45	27	1
September	1,826	515	32	475	484	2,607	49	40	-

Stocks on Hand of Crude Petroleum and Principal Refined Products a/
(In thousands of barrels)

Month (End of Month)	Year	Stocks of Crude Petroleum		Gasoline		Kerosene		Distillate Fuel Oil		Residual Fuel Oil	
		U.S.	Dist. No. 2 b/	U.S.	Central Rfg. Dist. c/	U.S.	Central Rfg. Dist. c/	U.S.	Central Rfg. Dist. c/	U.S.	Central Rfg. Dist. c/
October	1946	222,177	74,625	85,952	15,516	21,978	3,294	67,870	9,111	55,580	5,768
October	1947	226,666	67,944	82,584	14,118	22,750	3,418	63,252	9,204	52,502	5,548
October	1948	234,615	69,079	92,426	19,547	26,283	4,745	82,920	12,555	72,363	6,397
October	1949	250,809	72,582	103,287	21,880	27,609	5,822	90,643	14,257	68,673	4,458
October	1950	246,424	75,294	105,764	22,150	28,292	6,138	85,643	15,014	45,004	5,029
October	1951	262,266	86,562	108,800	22,649	33,382	7,411	102,561	21,459	48,415	6,504
November	1951	261,100	87,360	112,028	24,548	29,948	6,204	94,917	18,597	45,378	6,021
December	1951	255,783	85,309	124,982	28,500	24,933	5,146	80,785	15,892	42,063	5,715
January	1952	254,007	83,702	144,339	32,639	22,679	4,200	66,969	12,264	39,523	5,287
February	1952	255,900	83,159	151,912	34,575	18,530	3,432	55,369	9,514	38,295	5,307
March	1952	259,126	83,875	160,689	36,601	16,817	2,938	48,750	8,200	37,971	5,158
April	1952	270,769	88,291	151,890	33,854	18,955	3,153	51,634	8,555	38,561	4,988
May	1952	290,813	90,538	123,656	26,012	19,614	3,429	51,648	9,456	38,821	4,660
June	1952	285,964	91,050	120,166	25,252	23,061	4,659	65,911	13,484	45,688	6,158
July	1952	275,951	88,918	116,566	24,855	27,387	5,979	85,775	18,043	52,245	6,927
August	1952	264,368	84,170	118,592	24,765	32,401	7,304	104,257	22,141	54,061	6,866
September	1952	264,723	84,181	120,991	25,444	35,021	7,668	117,252	23,863	56,200	6,797
November 1	1952	268,535 d/	e/	120,563	24,480	33,760	7,436	120,077	22,521	53,292	6,522
November 15	1952	266,662 d/	e/	123,313	25,865	32,247	7,034	119,148	22,158	51,942	6,222

a/ U. S. Bureau of Mines, Monthly Petroleum Statements for October 1946 - September 1952.
b/ Includes the states of Illinois, Indiana, Kansas, Kentucky, Missouri, Michigan, Ohio, Oklahoma.
c/ Central Refining District is identical with the Bureau of Mines "Illinois, Indiana, Kentucky, etc." and comprises refineries in Illinois, Indiana, Kentucky, Michigan, Western Ohio, and Wisconsin.
d/ U. S. Bureau of Mines.
e/ Not available.

Crude Oil Production in the United States

(Calculated from weekly report of the Oil and Gas Journal)

	Production (Thousands of barrels) January-November 1952	Daily Average Production for November (Thousands of barrels)	Per Cent of Total
Texas	945,437	3,095	46.6
California	331,035	987	14.8
Louisiana	220,835	677	10.2
Oklahoma	175,422	535	8.1
Kansas	105,664	345	5.2
Wyoming	61,654	196	3.0
Illinois	54,381	165	2.5
New Mexico	53,618	173	2.6
Mississippi	33,023	95	1.4
Colorado	27,313	88	1.3
Arkansas	26,719	76	1.1
Eastern Fields	19,647	57	.9
Michigan	12,488	39	.6
Kentucky	11,300	31	.5
Indiana	10,933	34	.5
Montana	8,432	27	.4
Nebraska	2,160	9	.1
Utah	1,542	6	.1
North Dakota	1,110	9	.1
Alabama	914	3	-
Florida	559	2	-
	2,104,186	6,649	100.0

The

GEOLOGIC COLUMN FOR SOUTHERN ILLINOIS

and the list of

OIL AND GAS PRODUCING STRATA IN ILLINOIS

formerly included with each issue of the Drilling Report is being furnished with this issue - the first one of a new subscription period - as a supplement. Please retain said supplement for your reference.

LIST OF POOLS INCORPORATED INTO OTHER POOLS
BY CONSOLIDATION

Original Pool Name	Present Pool Assignment	Date of Consolidation
Aden North	Aden Consol.	1944
Albion North	Albion Consol.	1944
Barnhill East	Goldengate Consol.	1944
Bennington	Maple Grove Consol.	1952
Bible Grove Consol.	Sailor Springs Consol.	1949
Bible Grove East	Sailor Springs Consol.	1948
Blairsville	Bungay Consol.	1951
Bone Gap South	Bone Gap Consol.	1952
Bonpas	Parkersburg Consol.	1951
Bonpas West	Parkersburg Consol.	1944
Boos	Clay City Consol.	1941
Boos East	Clay City Consol.	1947
Boos North	Clay City Consol.	1948
Boyleston Consol.	Clay City Consol.	1948
Brownsville	Stokes-Brownsville	1946
Burnt Prairie	Goldengate Consol.	1947
Calvin	New Harmony Consol. & Phillipstown Consol.	1941
Calvin North	Phillipstown Consol.	1948
Cisne	Clay City Consol.	1948
Covington	Clay City Consol.	1944
Covington East	Clay City Consol.	1948
Cowling	New Harmony Consol.	1947
Dead River	New Haven Consol.	1950
Dundas Consol.	Clay City Consol.	1948
Ellery West	Ellery Consol.	1952
Enterprise	Clay City Consol.	1941
Enterprise West	Clay City Consol.	1941
Epworth East	Epworth Consol.	1951
Friendsville	New Harmony Consol.	1949
Friendsville South	New Harmony Consol.	1949
Gallagher	Calhoun Consol.	1946
Geff	Clay City Consol.	1947
Geff West	Clay City Consol.	1948
Grayville	Phillipstown Consol.	1948
Grayville West	Albion Consol.	1949
Griffin	New Harmony Consol.	1941
Helena	Ruark West Consol.	1952
Hoodville	Dale Consol.	1943
Hoosier	Sailor Springs Consol.	1948
Hoosier North	Sailor Springs Consol.	1948
Ingraham West	Sailor Springs Consol.	1948
Inman	Inman West Consol.	1950
Inman Central	Inman West Consol.	1949
Inman North	Inman West Consol.	1949
Inman South	Inman West Consol.	1950
Keensburg Consol.	New Harmony Consol.	1948
Lancaster North	Ruark West Consol.	1952
Lancaster West	Berryville Consol.	1949
Leech Consol.	Goldengate Consol.	1948
Mason South	Iola Consol.	1948
Maple Grove East	Parkersburg Consol.	1952

LIST OF POOLS INCORPORATED INTO OTHER POOLS BY CONSOLIDATION (Continued)

Original Pool Name	Present Pool Assignment	Date of Consolidation
Maud Central	New Harmony Consol.	1949
Maud Consol.	New Harmony Consol.	1951
Maud North Consol.	New Harmony Consol.	1951
Maud West	New Harmony Consol.	1948
Maunie	Maunie South	1948
Mitchell	Ellery Consol.	1952
Mt. Carmel West	New Harmony Consol.	1948
Mt. Erie	Clay City Consol.	1944
Mt. Erie South	Clay City Consol.	1948
New Haven North	Concord East Consol.	1950
New Haven West	Inman East Consol.	1949
Noble	Clay City Consol.	1948
Noble North	Clay City Consol.	1948
Noble South	Clay City Consol.	1948
Olney East	Olney Consol.	1949
Parkersburg North	Parkersburg Consol.	1951
Patton	Allendale	1948
Patton West	Allendale	1948
Roundprairie	Johnsonville Consol.	1941
Rural Hill	Dale Consol.	1951
Sailor Springs South	Sailor Springs Consol.	1942
Sailor Springs West	Sailor Springs Consol.	1949
Sims	Johnsonville Consol.	1948
Sims North	Johnsonville Consol.	1945
Springerton	Bungay Consol.	1946
West Frankfort South	West Frankfort	1948
West Liberty	Clay City Consol.	1941
Willow Hill Consol.	Clay City Consol.	1948
Willow Hill North	Clay City Consol.	1947
Woburn South	Woburn Consol.	1950

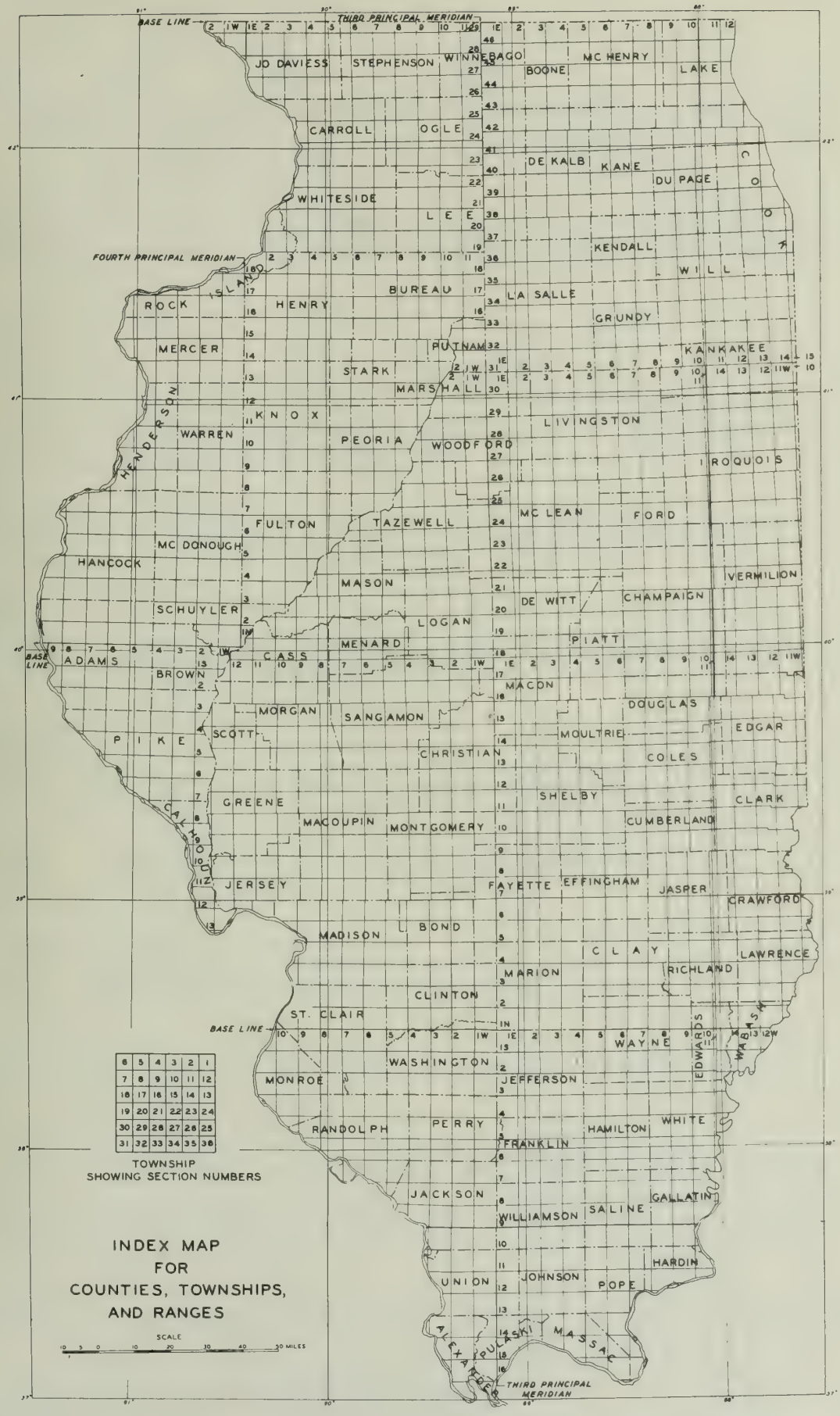
BASE LINE
THIRD PRINCIPAL MERIDIAN
FOURTH PRINCIPAL MERIDIAN
JO DAVIESS
STEPHENSON
WINNEBAGO
BOONE
MC HENRY
LAKE
CARROLL
OGLE
DE KALB
KANE
DU PAGE
COOK
WHITESIDE
LEE
KENDALL
WILL
ROCK ISLAND
HENRY
BUREAU
LA SALLE
GRUNDY
MERCER
PUTNAM
KANKAKEE
STARK
MARSHALL
HENDERSON
KNOX
WARREN
PEORIA
WOODFORD
LIVINGSTON
IROQUOIS
FULTON
TAZEWELL
MC LEAN
FORD
MC DONOUGH
HANCOCK
MASON
VERMILION
SCHUYLER
DE WITT
CHAMPAIGN
LOGAN
MENARD
PIATT
ADAMS
CASS
BROWN
MACON
MORGAN
SANGAMON
DOUGLAS
PIKE
SCOTT
MOULTRIE
EDGAR
CHRISTIAN
COLES
GREENE
SHELBY
CLARK
CALHOUN
MACOUPIN
MONTGOMERY
CUMBERLAND
JERSEY
FAYETTE
EFFINGHAM
JASPER
CRAWFORD
MADISON
BOND
CLAY
LAWRENCE
MARION
RICHLAND
CLINTON
ST. CLAIR
WAYNE
EDWARDS
WABASH
WASHINGTON
MONROE
JEFFERSON
RANDOLPH
PERRY
HAMILTON
WHITE
FRANKLIN
JACKSON
GALLATIN
WILLIAMSON
SALINE
HARDIN
UNION
JOHNSON
POPE
ALEXANDER
PULASKI
MASSAC
TOWNSHIP
SHOWING SECTION NUMBERS
INDEX MAP
FOR
COUNTIES, TOWNSHIPS,
AND RANGES
SCALE
MILES

DRILLING BY COUNTIES
WELLS COMPLETED BETWEEN OCTOBER 29 AND DECEMBER 2, 1952, AND WILDCAT WELLS DRILLING ON DECEMBER 2

(Abbreviations used in this report will be found on the last page.)
(Errata, old wells deepened, reconditioned old wells follow list of drilling wells.)

BOND COUNTY

4N, 3W, Mills Twp.

32, NW SW SE. T. M. Conrey #2 Kayser. LOC 12-2-52. WF*

33, NW SW NE. J. C. Nickerson #2 Rhodes-Armer et al. D&A 11-11-52 TD 1100' Bethel ss., top 1093' Spd. 11-4-52 WF.

4N, 4W, Burgess Twp.

22, SW SE SE. H. F. Gibson Oil Prod. #1 L. Weiss. D&A 11-25-52 TD 2401' Silurian ls., top 2282' Spd. 11-13-52 WF.

BROWN COUNTY

1S, 4W, Lee Twp.

19, 969' from S. line, 100' from E. line, SE NW. Chas. Measley #1 F. H. Manny. SD 15' 12-2-52 Spd. 11-29-52 WF.

CHRISTIAN COUNTY

11N, 1E, Pana Twp.

3, NE NW NE. Collins Bros. #2 Ralph T. Jones. D&A (SO) 11-11-52 TD 1479' Bethel ss., top 1472' Spd. 10-31-51 Shot 60 qts. Pana Pool. PB 1469'

3, SW NW NE. Collins Bros. #3 R. T. Jones. D&A 11-18-52 TD 1601' Ste. Genevieve ls., top 1573' Spd. 11-9-51 Pana Pool.

12N, 1E, Assumption Twp.

14, SE SE NW. Texas Co. #1 E. C. Corzine. D&A 11-11-52 TD 2725' Devonian ls., top 2622' Spd. 10-24-52 Assumption South Pool.

13N, 1W, May Twp.

11, NE NW NE. S. J. Burkitt #1 Heflin. D&A 12-2-52 TD 1152' Bethel ss., top 1065' Spd. 11-12-52 WF.

14N, 1E, Prairieton Twp.

22, NE SE SW. Collins Bros. #1 G. Gorden. Drlg. 2065' 12-2-52 Spd. 9-16-52 WF.

26, SW SW SE. Collins Bros. #1 E. Bays. D&A (CDU)*** 12-2-52 Spd. 10-23-52 WN** (Assumption North Pool).

15N, 1W, Mosquito Twp.

13, SE NW NW. Alfred Branyan #1 C. Scott. SD 2650' 12-2-52 Spd. 10-10-52 WF.

* Wildcat far - more than 2 miles from production.
** Wildcat near - from ½ to 2 miles from production.
*** Completion data unreported; will be given when available; not included in total completions for month.

CLARK COUNTY

9N, 14W, Johnson Twp.

28, SW NW SW. W. Mathis #1 Hopkins et al. Temp. Abd. 11-4-52 Spd. 9-15-52 Oak Point Pool. TD 693'

34, 380' from N. line, 330' from E. line, NE SW. E. F. Atkins & E. O. Hale #1-A E. Moser. Comp. 11-11-52 TD 576' IP 2 BOP & 20 BW Pennsylvanian ss., top 398' Shot 40 qts. Spd. 10-8-52 Johnson South Pool.

10N, 14W, Casey Twp.

6, SW SW NW. D. Fredenhagen #1 F. Miller. Comp. 11-11-52 IP 2 BOP TD 500' Pennsylvanian ss., top 460' Spd. 9-25-52 Shot 150 qts. EXTENSION TO SIGGINS POOL.

23, NW SE NE. G. S. Hammonds #O-3 Shawver. Temp. Abd. 12-2-52 TD 482' Pennsylvanian ss., top 457' Spd. 10-14-52 Casey Pool.

12N, 13W, Dolson Twp.

21, NE NW NW. J. W. Spencer & R. Bartlett #1 F. Bunton. Temp. Abd. 12-2-52 TD 621' St. Louis ls., top 601' Spd. 8-16-52 Shot 20 qts. WN (Inclose Pool).

CLAY COUNTY

2N, 7E, Stanford Twp.

4, NE SW NW. Calvert Drlg., Inc. #1 M. Clark Hrs. Drlg. 2540' 12-2-52 Spd. 11-26-52 WN (Clay City West Pool).

2N, 8E, Clay City Twp.

3, NW SW SE. Shulman Bros. #1 Fildes. D&A (SO) 11-25-52 TD 3046' Ste. Genevieve ls., top 2942' Spd. 11-13-52 Clay City Consol. Pool.

4N, 6E, Louisville Twp.

33, NE NW NE. Calvert Drlg., Inc. #1 J. Kincaid. D&A 11-25-52 TD 3017' Ste. Genevieve ls., top 2882' Spd. 11-15-52 WF.

5N, 5E, Larkinsburg Twp.

16, SW SE NW. Texas #2 A. Cox. D&A 12-2-52 TD 2580' St. Louis ls., top 2570' Spd. 11-17-52 Iola Consol. Pool.

5N, 6E, Blair Twp.

12, NW SW NW. C. E. Brehm & V. J. Nolan #1 R. Tarub et al. D&A 12-2-52 TD 2892' Ste. Genevieve ls., top 2780' Spd. 11-14-52 WN (Hord Pool).

26, SW NW NW. J. W. Steele #1 McGee. D&A 11-25-52 TD 2869' Ste. Genevieve ls., top 2767' Spd. 11-11-52 Hord South Pool.

27, W½ SE SE. D. V. Webster & Shirk #4 Rolla Ranes. Comp. 11-4-52 IP 403 BOP TD 2810' McClosky ls., top 2794' Spd. 10-2-52 Acidized 3500 gals. Hord South Pool.

CLINTON COUNTY

1N, 3W, Lake Twp.

12, NW NE NE. R. H. Robben #1 A. Zimmermann. D&A (SO) 11-11-52 TD 1103' Cypress ss., top 1083' Spd. 10-17-52 WN(Carlyle South Pool).

CLINTON COUNTY (Continued)

1N, 3W, Santa Fe Twp.
12, NE SE NW. A. Schiermann et al #1 Colcord. D&A 11-25-52 TD 1089' Cypress ss., top 1083' Spd. 10-30-52 WN (Carlyle South Pool).

1N, 3W, Lake Twp.
23, SE SE SE. Deep Rock Oil Corp. #4 Johnpeter. Comp. 11-11-52 IP 36 BOP & 50 BW TD 2720' PB 2694' Silurian ls., top 2651' Spd. 9-17-52 Acidized 3000 gals. Bartelso East Pool.

1N, 4W, Germantown Twp.
13, NW SW NE. R. Robbens #1 W. Kruse. WOC 12-2-52 Spd. 11-24-52 WN (Bartelso West Pool).

13, NE NW NE. Al Schiermann #1 H. Albers. POP 12-2-52 Spd. 11-6-52 WN (Bartelso West Pool).

2N, 1W, Meridian Twp.
23, SW SW SE. E. H. Jahn #1 H. Ahlf. Drlg. 2980' 12-2-52 Spd. 11-18-52 WN (Centralia Pool).

2N, 2W, Carlyle Twp.
32, NW SE NE. Ervin Drlg. Co. #4 Prather. Comp. 11-4-52 IP 20 BOP & 1 BW TD 1262' Bethel ss., top 1257' Spd. 10-15-52 Huey Pool.

2N, 3W, Wade Twp.
8, NW NW SW. W. C. McBride #1 C. D. Phillips. Drlg. 1740' 12-2-52 Spd. 11-24-52 WN (Frogtown Pool).

3N, 2W, Irishtown Twp.
1, NE NW SE. Mohawk Drlg. Co. #1 F. J. Lobmier. SD 2738' 12-2-52 Spd. 9-6-52 WF.

1, NW NW SE. Mohawk Drlg. Co. #2 F. J. Lobmier. TD 1288' 12-2-52 Spd. 11-22-52 WF.

1, SW NE SE. Mohawk Drlg. Co. #1 H. Schmitt. D&A (CDU) 12-2-52 Spd. 11-10-52 WF.

24, SE NE NE. J. M. Menhall #1 F. Lyons. Drlg. 1100' 12-2-52 Spd. 11-27-52 WF.

3N, 3W, Wheatfield Twp.
28, SW NW SE. W. H. Krohn #1 F. Koch. D&A 12-2-52 TD 1125' Bethel ss., top 1076' Spd. 10-1-52 WN (Carlyle Pool).

28, SW NE SE. W. H. Krohn #2 Koch. D&A 11-18-52 TD 993' Cypress ss., top 984' Spd. 11-10-52 WN (Carlyle Pool).

33, SW NE NE. F. L. Goldsmith #1 Remmert. D&A 11-11-52 TD 1109' Bethel ss., top 1104' Spd. 11-5-52 WN (Carlyle Pool).

1S, 5W, Looking Glass Twp.
2, NW SE NW. F. E. Lindsay #1 Trankle. D&A 11-25-52 TD 2237' Devonian ls., top 2099' Spd. 11-8-52 WN (New Memphis Pool).

CLINTON COUNTY (Continued)

1S, 5W, Looking Glass Twp.

4, SE SW NE. Ed. Lampen #1 Oelze. Drlg. 1330' 12-2-52 Spd. 11-26-52 WN (New Memphis Pool).

COLES COUNTY

11N, 9E, Pleasant Grove Twp.

11, 105' from S. line, 330' from E. line, NW SW. Herbert Mellein #1 Everett Cassady. D&A 12-2-52 TD 1397' Pennsylvanian ss., top 1374' Spd. 6-27-52 WF.

CRAWFORD COUNTY

5N, 12W, Honey Creek Twp.

1, NE NW NE. Bury Drlg. Co. #1 C. Phillips. Temp. Abd. 12-2-52 TD 1009' Pennsylvanian ss., top 997' Spd. 10-4-52 Shot 60 qts. Flat Rock Pool.

1, SW NW NE. Bury Drlg. Co. #3 Phillips. Comp. 11-25-52 IP 5 BOP & 20 BW TD 977' PB 956' Pennsylvanian ss., top 125' Spd. 10-19-52 Shot 125 qts. Flat Rock Pool.

1, SE NW NE. Bury Drlg. Co. #4 C. Phillips. Comp. 11-11-52 IP 28 BOP TD 939' Pennsylvanian ss., top 921' Spd. 10-23-52 Shot 30 qts. Flat Rock Pool.

1, SE NE NW. Bury Drlg. Co. #6 C. Phillips. D&A 11-18-52 TD 1678' Ste. Genevieve ls., top 1588' Spd. 10-29-52 Flat Rock Pool.

5N, 13W, South West Twp.

24, SW SW NW. Shakespeare Oil Co. #1 O. Updyke. Temp. Abd. (SO) 11-18-52 TD 1713' Bethel ss., top 1668' Spd. 10-23-52 Shot 2 qts. marbles. Lawrence Pool.

6N, 11W, LaMotte Twp.

9, SW SE NE. Newman #1 L. E. McGahee. D&A 11-25-52 TD 951' Pennsylvanian ss., top 902' Spd. 11-16-52 Birds Pool.

6N, 11W, Montgomery Twp.

35, NE SW NW. H. C. Henderson #1 F. Miller. MIRT 12-2-52 WN (Birds Pool).

6N, 12W, Honey Creek Twp.

22, 1596' from N. line, 330' from E. line, NW. Clyde Bassett #1 Geeseman. Comp. 11-11-52 IP 14 BOP & 2 BW TD 947' Pennsylvanian ss., top 920' Spd. 10-11-52 Shot 30 qts. New Hebron Pool.

27, SE SW SW. George H. Wickham #2 Coen, H. E. D&A 11-4-52 TD 1675' Ste. Genevieve ls., top 1620' Spd. 9-5-52 New Hebron Pool.

33, 779' from N. line, 330' from E. line, NW NE. Clyde Bassett #1 Elhardt. Comp. 11-18-52 IP 11 BOP & 3 BW TD 1054' Pennsylvanian ss., top 1028' Spd. 8-15-52 Shot 45 qts. New Hebron Pool.

7N, 12W, Robinson Twp.

29, 960' from S. line, 990' from W. line, SW NW. C. C. Pearson #2 Hartleroad-Quick Comm. Temp. Abd. 12-2-52 TD 1081' Pennsylvanian ss., top 1060' Spd. 9-10-52 Main Pool.

CRAWFORD COUNTY (Continued)

8N, 13W, Licking Twp.
18, SE NW SW. W. H. Krohn #1 McCarty. D&A 11-4-52 TD 722' Spd. 10-30-52 New Bellair Pool.

8N, 14W, Licking Twp.
26, 330' from N. line, 1320' from E. line, SE. W. M. Walden #1 Biggs. Comp. 12-2-52 IP 4 BOP & 2 BW TD 717' Pennsylvanian ss., top 701' Spd. 10-22-52 Bellair Pool. Shot 20 qts.

CUMBERLAND COUNTY

10N, 8E, Neoga Twp.
20, SE SE SE. A. J. Slagter #1 C. Layton. D&A 11-25-52 TD 3900' Devonian ls., top 3728' Spd. 10-18-52 WF.

DOUGLAS COUNTY

16N, 9E, Camargo Twp.
3, NW NW NE. E. Paul Spicer #1 Barrick. Abandoned Location 11-11-52 WF.

EDGAR COUNTY

13N, 12W, Grandview Twp.
29, NE SW NW., L. Hamilton #1 Jones-Cline Comm. SD 1002' 12-2-52 Spd. 6-25-52 WF.

13N, 13W, Buck Twp.
9, SW NW NE. C. J. Simpson Drlg. Co. #2 Baber. Comp. 12-2-52 IP 5 BOP TD 441' Pennsylvanian ss., top 425' Spd. 11-17-52 Shot 25 qts. Dudley Pool.

14N, 13W, Shiloh Twp.
2, NW NE NE. M. L. Livengood #1 J. & W. P. Englum. Abandoned Location 11-11-52 Spd. 11-26-51 WF.

EDWARDS COUNTY

1N, 10E, Shelby Twp.
28, SE SE SE. W. Duncan #B-I M. D. Weber. Comp. 11-4-52 IP 42 BOP & 7 BW TD 3375' PB 3320' McClosky ls., top 3290' Spd. 10-8-52 Acidized 500 gals. Samsville West Pool.

1N, 11E, Salem Twp.
6, SE SE NE. Calvert Drlg., Inc. #1 C. Rothrock. Comp. 12-2-52 IP 100 BOP & 32 BW TD 3265' PB 3254' Cypress ss., top 3218' Spd. 11-1-52 Acidized 2000 gals. Parkersburg Cons. Pool.

1N, 14W, Salem Twp.
6, SW SW NW. Sanders & Fye #3 Rothrock. Comp. 11-25-52 IP 40 BOP TD 3205' McClosky ls., top 3196' Spd. 10-23-52 Acidized 2000 gals. Parkersburg Cons. Pool.

1S, 10E, Albion Twp.
24, SW SW SW. Paco Pet. Co. #1 N. Bunting. D&A 11-11-52 TD 3336' Ste. Genevieve ls., top 3187' Spd. 10-25-52 WN (Bone Gap Consol. Pool).

27, SE SE SE. Collins Bros. #1 A. Crome. D&A (CDU) 12-2-52 Spd. 10-22-52 WF.

1S, 14W, Bone Gap Twp.
19, NE SE SW. Calvert Drlg., Inc. #1 Ben Wood. D&A 11-4-52 TD 2316' Waltersburg ss., top 2308' Spd. 10-25-52 Bone Gap Cons. Pool.

EDWARDS COUNTY (Continued)

1S, 14W, Bone Gap Twp.
19, NE NE SW. V. R. Gallagher #1 Briggs. Comp. 11-25-52 TD 2341' PB 2121' IP 18 BOP Pennsylvanian ss., top 2108' Spd. 10-9-52 Shot 20 qts. Bone Gap Cons. Pool. NEW PAY IN POOL.

1S, 14W, Browns Twp.
30, SE NE NE. Coy Oil Co. #1 F. Flick et al. D&A (SO) 12-2-52 TD 3235' St. Louis ls., top 3208' Spd. 11-4-52 WN (Bone Gap Cons. Pool).

3S, 10E, Dixon Twp.
8, NW NW SW. C. E. Brehm #1 W. Brown. D&A 11-11-52 TD 3328' Ste. Genevieve ls., top 3235' Spd. 10-27-52 Ellery South Pool.

3S, 11E, French Creek Twp.
7, 990' from N. line, 330' from W. line, NE. R. A. Harris #1 Johnson-Lomas Comm. D&A 11-11-52 TD 3210' Ste. Genevieve ls., top 3125' Spd. 10-23-52 Phillipstown Cons. Pool.

EFFINGHAM COUNTY

6N, 4E, West Twp.
11, NE SE SE. Ted Hadaller #1 J. O. Spragg. D&A 12-2-52 TD 2396' Ste. Genevieve ls., top 2291' Spd. 11-15-52 WF.

7N, 6E, Watson Twp.
8, SW NE NW. H. Luttrell Tr. #1 J. Overbeck. D&A 12-2-52 TD 2192' Cypress ss., top 2177' Spd. 11-19-52 WF.

8N, 6E, Douglas Twp.
33, NW SE SW. J. G. McDevitt #1 Anton Dust. PITS 12-2-52 WF.

FAYETTE COUNTY

4N, 1W, Pope Twp.
16, SE NW NW. P. D. Todhunter #2 C. Belcher. Drlg. 2700' 12-2-52 Spd. 11-23-52 WN (Patoka West Pool).

5N, 3E, Lone Grove Twp.
27, NW NE SE. Homer Luttrell #1 C. Magnus. D&A 11-4-52 TD 2024' Bethel ss., top 2015' Spd. 10-29-52 WF.

9N, 2E, Bowling Green Twp.
26, NE NW SE. Nash Redwine #1 O. J. Casey. D&A 11-11-52 TD 1954' Ste. Genevieve ls., top 1838' Spd. 10-28-52 WF.

FRANKLIN COUNTY

6S, 1E, Tyrone Twp.
28, NW NW NW. Ted Glass #1 Davis-Herferd Comm. D&A 12-2-52 TD 2927' Ste. Genevieve ls., top 2795' Spd. 11-18-52 WF.

6S, 2E, Browning Twp.
20, SE NW NE. George & Wrather #1 Buckner. D&A 11-11-52 TD 2792' Ste. Genevieve ls., top 2653' Spd. 10-27-52 WN (Valier Pool).

GALLATIN COUNTY

7S, 9E, Asbury Twp.

21, NW NE SW. S. B. Griffith #10 H. Hale. Comp. 12-2-52 IP 40 BOP TD 2665' Cypress ss., top 2610' Spd. 11-7-52 Shot 120 qts. Cottonwood Pool.

21, NE NW SW. S. B. Griffith #3 West. Comp. 11-25-52 IP 35 BOP & 3 BW TD 2648' Cypress ss., top 2615' Spd. 10-18-52 Shot 20 qts. Cottonwood North Pool.

8S, 9E, Ridgway Twp.

12, SW SW SE. Nation Oil Co. #1 Westphaelinger. Comp. 11-18-52 IP 9 BOP & 13 BW TD 2948' Lower Renault & McClosky ls. Spd. 10-2-52 Acidized 3500 gals. EXTENSION TO INMAN WEST CONSOL. POOL.

15, NE NE NE. T. A. Ferrall #2 E. Moye. Comp. 11-18-52 IP 60 BOP & 24 BW TD 2522' PB 2211' Tar Springs ss., top 2184' Spd. 10-11-52 Shot 20 qts. Inman West Cons. Pool.

17, SW NE SE. J. C. Westfall #1 W. Phister. LOC 12-2-52 WN (Inman West Cons. Pool).

34, SW NE SE. B. Kidd #3 J. Rider. D&A 12-2-52 TD 2949' Ste. Genevieve ls., top 2796' Spd. 11-12-52 Junction North Pool.

8S, 10E, New Haven Twp.

28, SE NE NE. Inland Prod., Inc. #2 Pielemeier. D&A 11-18-52 TD 2010' Waltersburg ss., top 1982' Spd. 11-7-52 Inman East Consol. Pool.

9S, 10E, Shawnee Twp.

29, SW NW NE. T. A. Farrell #1 B. B. Pierson. LOC 12-2-52 WF.

HAMILTON COUNTY

4S, 7E, Beaver Creek Twp.

16, NE NE SW. Texas Co. #8 J. Lynch. Comp. 11-11-52 IP 87 BOP & 133 BW TD 3279' Aux Vases ss., top 3252' Spd. 9-24-52 Shot 25 qts. Bungay Cons. Pool.

16, SE NE SW. Texas Co. #9 J. A. Lynch. Comp. 11-25-52 IP 31 BOP & 8 BW TD 3297' Aux Vases ss., top 3275' Spd. 10-13-52 Shot 24 qts. Bungay Cons. Pool.

16, NW SW SE. Texas Co. #10 J. Lynch. D&A 11-25-52 TD 3481' Ste. Genevieve ls., top 3322' Spd. 11-1-52 Bungay Consol. Pool.

5S, 5E, Knights Prairie Twp.

22, SE SE NW. Superior #1 C. L. Scrivner. D&A 11-11-52 TD 3478' Ste. Genevieve ls., top 3325' Spd. 10-22-52 WF.

5S, 6E, McLeansboro Twp.

32, SE NW NE. Texas Co. #1 W. T. Lane. Comp. 11-18-52 IP 26 BOP & 67 BW TD 3401' PB 3347' McClosky ls., top 3255' Spd. 10-21-52 Acidized 1000 gals. EXTENSION TO DALE CONSOL. POOL.

6S, 5E, Flannigan Twp.

28, NW NE SE. Stewart Oil Co. #4 J. A. Flannigan. Comp. 12-2-52 IP 25 BOP & 25 BW TD 3266' Aux Vases ss., top 3242' Spd. 11-1-52 Shot 60 qts. Flannigan Pool.

HAMILTON COUNTY (Continued)

6S, 5E, Flannigan Twp.

25, NW SW NE. Stewart Oil Co. #1 Hutchcraft. D&A 11-4-52 TD 3341' Ste. Genevieve ls., top 3197' Spd. 10-21-52 Dale Consol. Pool.

32, NW NE SW. Q. B. Mitchell & T. Mitchell #1 J. Herrin. D&A 11-11-52 TD 3439' Ste. Genevieve ls., top 3364' Spd. 11-1-52 Cantrell North Pool.

6S, 6E, Twigg Twp.

7, SE SE SE. Stewart Oil Co. #4 J. Jones. D&A 11-4-52 TD 3140' Aux Vases ss., top 3112' Spd. 10-21-52 Dale Consol. Pool.

8, SW NW SW. H. V. Spires #3 N. M. Dial. D&A 11-4-52 TD 3198' Ste. Genevieve ls., top 3123' Spd. 10-13-52 Dale Consol. Pool.

18, SE SE SW. E. H. Kaufman #3 C. Hayes. Comp. 11-25-52 IP 400 BOF TD 3160' Aux Vases ss., top 3125' Spd. 10-20-52 Dale Consol. Pool.

18, NW SW SE. Texas #4 C. Vaughn NCT-1. D&A 12-2-52 TD 3342' Ste. Genevieve ls., top 3185' Spd. 11-13-52 Dale Consol. Pool.

19, NW NW NE. E. H. Kaufman #1 Lockwood. Comp. 11-4-52 IP 384 BOF TD 3161' Aux Vases ss., top 3130' Spd. 10-9-52 Shot 80 qts. Dale Cons. Pool.

31, SE NW NW. Stewart Oil Co. #3 W. Sloan. D&A 11-25-52 TD 3228' Aux Vases ss., top 3188' Spd. 11-13-52 Dale Consol. Pool.

33, NW SE NE. Texas Co. #1 E. Cotter. D&A 11-25-52 TD 3372' Ste. Genevieve ls., top 3192' Spd. 11-2-52 Walpole Pool.

6S, 7E, Mayberry Twp.

9, SE SE SE. National Assoc. Pet. #1 Johnson-McPeak Comm. D&A (CDU) 12-2-52 Spd. 10-22-52 WN (Dale Cons. Pool).

7S, 6E, South Twigg Twp.

2, SW SW NW. C. E. Brehm - Oil Management #1 C. Rhine. D&A 11-11-52 TD 3407' Ste. Genevieve ls., top 3279' Spd. 10-25-52 WN (Walpole Pool).

7S, 6E, Twigg Twp.

3, NE SW NW. Oil Management, Inc. #2 Gaines. D&A 12-2-52 TD 3188' Aux Vases ss., top 3162' Spd. 11-17-52 Walpole Pool.

HANCOCK COUNTY

5N, 5W, Hancock Twp.

22, SE SE SW. J. B. Bushnell #1 Britton Gray. D&A (CDU) 12-2-52 Spd. 10-28-52 WF.

HARDIN COUNTY

11S, 8E, West Monroe Twp.

30, NE NW SW. St. Joseph Lead Co. #1 H. Hamp, Jr. D&A (CDU) 12-2-52 Spd. 8-25-52 WF.

JACKSON COUNTY

8S, 2W, Somerset Twp.

21, NW NW SW. Richard L. Russell #1 McElvain. D&A (CDU) 12-2-52 Spd. 10-14-52 WF.

JASPER COUNTY

5N, 9E, Smallwood Twp.

5, NE NE SW. George & Wrather #1 C. B. Woods. MIRT 12-2-52 WN (Bogota Pool).

5N, 10E, Fox Twp.

9, SW NW SW. W. E. Weidler #1 J. Benefiel. D&A 11-4-52 TD 2836' Ste. Genevieve ls., top 2735' Spd. 10-20-52 Clay City Cons. Pool.

19, 834' from W. line, 660' from S. line, NW. T. S. Doran #1 Worcestor. Comp. 11-25-52 IP 14 BOP TD 2909' McClosky ls., top 2886' Spd. 10-10-52 Shot 10 qts. Acidized 4500 gals. Clay City Cons. Pool.

6N, 14W, Ste. Marie Twp.

31, SE NE SE. W. L. Griffith #1 F. Hartrich. D&A 11-4-52 TD 2867' Ste. Genevieve ls., top 2770' Spd. 10-24-52 WN (Ste. Marie Pool).

7N, 14W, Hunt City Twp.

22, NE SW SE. Welker Oil Co. #1 Gunn. D&A 11-4-52 TD 1000' Pennsylvanian ss., top 995' Spd. 9-22-52 WF.

JEFFERSON COUNTY

1S, 3E, Fields Twp.

20, SW NE NE. Cullum & Lawhead #2 F. Whitson. D&A 12-2-52 TD 2739' Ste. Genevieve ls., top 2566' Spd. 11-7-52 Reservoir Pool.

20, NE SE NE. Ted Glass #1 McDaniel. Comp. 11-4-52 IP 84 BOP & 70 BW TD 2677' PB 2672' McClosky ls., top 2661' Spd. 9-22-52 Reservoir Pool.

2S, 2E, Shilo Twp.

19, NE NW NE. Pep Drlg. Co. #1 M. Wood. D&A (CDU) 12-2-52 Spd. 10-29-52 WN (Woodlawn Pool).

3S, 1E, Blissville Twp.

1, 350' from S. line, 250' from W. line, NE NW. Nation Oil Co. #14 Piper. Comp. 12-2-52 IP 21 BOP after fracture treatment. TD 3718' Dutch Creek ss., top 3711' Shot 15 qts. Acidized 2300 gals. Woodlawn Pool. Spd. 10-11-52

1, 380' from S. line, 330' from E. line, SW NW. Texas Co. #4 Schmidt-Kaminski Comm. Comp. 11-11-52 IP 126 BOP TD 3707' PB 3684' Dutch Creek ss., top 3671' Spd. 9-26-52 Shot 4000 qts. Woodlawn Pool.

2, 345' from N. line, 345' from E. line, NE. W. C. McBride #11 Hoppa. Comp. 11-18-52 IP 200 BOP TD 3684' Dutch Creek ss., top 3670' Spd. 9-30-52 Woodlawn Pool.

3S, 2E, McClellan Twp.

10, SW NE NE. T. S. Doran #2 Flannigan. D&A 12-2-52 TD 2651' Ste. Genevieve ls., top 2625' Spd. 11-15-52 Williams Pool.

15, SE NW SE. George & Wrather #1 W. White "B". D&A 11-18-52 TD 2781' Ste. Genevieve ls., top 2652' Spd. 11-5-52 WN (Williams South Pool).

3S, 3E, Dodds Twp.

35, SE NW NE. Petro Drlg. Co. - A. Gentles #1 Glen. D&A 11-11-52 TD 2987' Aux Vases ss., top 2931' Spd. 10-23-52 WN (King Pool).

JEFFERSON COUNTY (Continued)

4S, 4E, Moores Prairie Twp.

19, SW NW SW. McGaw & Hughes Pet. Co. #1 O. Cockrum. D&A 11-11-52 TD 3175' Ste. Genevieve ls., top 3052' Spd. 10-22-52 WF.

KENDALL COUNTY

36N, 6E, Fox Twp.

32, 886' from S. line, 472' from W. line, NE. George L. Nelson #1 Nelson. SD 400' 12-2-52 Spd. 8-17-52 WF.

LAWRENCE COUNTY

2N, 12W, Denison Twp.

12, SW NW SW. E. Nance & A. Eron #1 W. Buchanan. Comp. 11-11-52 IP 30 BOP & 100 BW TD 1258' PB 1248' Pennsylvanian ss., top 1231' Spd. 10-14-52 Shot 30 qts. Lawrence Pool.

23, 1290' from S. line, 330' from E. line, SE SW. S. R. Nigh Oil Co. #11 J. C. Catt. Comp. 11-4-52 IP 4 BOP TD 1329' Biehl ss., top 1308' Spd. 8-18-52 Shot 30 qts. Lawrence Pool.

2N, 13W, Lukin Twp.

12, SE SE NW. W. Duncan #2 E. R. Robinson. Comp. 11-25-52 IP 55 BOP TD 2449' Paint Creek ss., top 2220' Spd. 10-17-52 Shot 60 qts. PB 2238' Ruark West Cons. Pool.

24, SE NE NW. J. B. Boland #1 E. Gunzel et al. Temp. Abd. 11-11-52 TD 230' Spd. 7-3-52 Ruark West Cons. Pool.

3N, 11W, Lawrence Twp.

8, NW NE NW. Norman Appleby #1 Cooley. D&A 11-4-52 TD 1876' Ste. Genevieve ls., top 1800' Spd. 10-22-52 Lawrence Pool.

3N, 12W, Lawrence Twp.

15, SE SE SE. Redhead Oil Co. #3 A. Gillespie Hrs. Comp. 11-18-52 IP 14 BOP TD 1225' Pennsylvanian ss., top 1216' Shot 20 qts. Spd. 8-15-52 Lawrence Pool.

3N, 12W, Bridgeport Twp.

30, NE NW SW. Big Four Oil & Gas #1 J. B. Miller. D&A (CDU) 12-2-52 Spd. 10-20-52 WN (Lawrence Pool).

5N, 12W, Petty Twp.

30, NE NE SW. J. E. Woofter Drlg. Co. #1 C. B. Nuttal. D&A 11-25-52 TD 1696' Bethel ss., top 1671' Spd. 8-17-52 Lawrence Pool.

5N, 13W, Petty Twp.

25, SW NE NE. Bury Drlg. Co. #1 W. Wesley Est. Comp. 11-11-52 IP 31 BOP & 16 BW TD 1666' Bethel ss., top 1636' Spd. 10-9-52 Lawrence Pool.

LOGAN COUNTY

18N, 3W, Elkhart Twp.

36, W½ SE NW. Herman C. Herring #1 Bryson-Higgins Comm. SD 717' 12-2-52 Spd. 2-25-52 WF.

MACON COUNTY

15N, 2E, South Macon Twp.
32, NW SE SW. Collins Bros. #1 M. Fath. D&A (CDU) 12-2-52 Spd. 11-10-52 WF.

MCDONOUGH COUNTY

5N, 4W, Tennessee Twp.
35, 350' from N. line, 100' from W. line, SE SW. Glenn Salmons #1 Hoyt. LOC 12-2-52 WF.

6N, 2W, Macomb Twp.
33, 265' from N. line, 403' from W. line, SW SW NW. Faith Oil Co. #1 Bacon. LOC 12-2-52 WF.

MCLEAN COUNTY

23N, 1E, Dale Twp.
4, 600' from N. line, 1232' from W. line, NW. R. B. Kintop #1 W. R. Johnson. LOC 12-2-52 WF.

MADISON COUNTY

5N, 6W, Alhambra Twp.
8, 384' from S. line, 140' from E. line, SW NE SE. W. G. Grossmann #1 Dobrinich. D&A 11-25-52 TD 615' Pennsylvanian ss., top 545' Spd. 11-14-52 WF.

28, SW NW SW. Stanford Oil #1 H. F. Klenke. LOC 12-2-52 WN (Marine Pool).

6N, 6W, Olive Twp.
21, 450' from S. line, 175' from W. line, NE SE. George Zicos #4 Quade. Comp. 11-25-52 IP 12 BOP TD 510' Pennsylvanian ss., top 488' Spd. 10-21-52 Livingston South Pool.

26, SW NW SW. J. L. Neary et al #1 Pearl France. D&A 11-4-52 TD 624' Pennsylvanian ss., top 567' Spd. 10-13-52 Livingston East Pool.

27, SW SE SE. S. B. Shenk Drlg. Co. #1 A. N. & Mayo Leitch "B". D&A 11-11-52 TD 750' Pennsylvanian ss., top 558' Spd. 10-23-52 Livingston South Pool.

27, 330' from N. line, 355' from W. line, NW SW. George Zicos #1 Blom. Comp. 11-18-52 IP 2 BOP TD 578' Pennsylvanian ss., top 572' Spd. 10-25-52 Livingston South Pool.

30, 635' from N. line, 440' from E. line, NE. J. Kesl #6 W. Albrecht, Jr. Comp. 11-18-52 IP 15 BOP TD 546' Pennsylvanian ss., top 534' Spd. 10-21-52 Livingston Pool.

MARION COUNTY

1N, 1E, Centralia Twp.
4, NW SE NE. M. Mazzarino #1 Cunningham. D&A 11-4-52 TD 834' Spd. 10-23-52 Langewisch-Kuester Pool.

17, SE SW SE. W. E. Weidler #1 Frazier-Frink. D&A 11-18-52 TD 888' Spd. 11-5-52 Wamac East Pool.

29, NW NE SW. Leckliner & Hoagland #3 Copple. Comp. 11-4-52 IP 5 BOP & 3 BW TD 864' Petro. ss., top 848' Spd. 10-1-52 Shot 50 qts. Wamac East Pool.

MARION COUNTY (Continued)

1N, 1E, Centralia Twp.
32, NE SW NW. Paul Kirkman #1 S. Copple. Abandoned Location 11-11-52 WN (Wamac East Pool).

1N, 2E, Raccoon Twp.
33, SE NW SE. A. V. Stephans #1 Boggs. Comp. 11-4-52 IP 35 BOP & 10 BW TD 1974' Bethel ss., top 1967' Spd. 10-6-52 Dix Pool.

2N, 1E, Odin Twp.
11, E½ SE SW. J. W. Cavataio #1 J. W. Long. D&A 11-18-52 TD 2182' Ste. Genevieve ls., top 2023' Spd. 11-11-52 WN (Odin Pool).

2N, 1E, Sandoval Twp.
32, 330' from N. line, 670' from W. line, SE SE. S. E. Mercer #4 R. Gibson. D&A 11-18-52 TD 710' Spd. 11-10-52 Junction City South Pool.

4N, 2E, Foster Twp.
19, SW SW NE. B. L. Rucker #1 B. McNicol. LOC 12-2-52 WF.

4N, 3E, Kinmundy Twp.
18, SW NW SE. Homer Luttrell #1 S. M. Robb et al. D&A 11-4-52 TD 2275' Ste. Genevieve ls., top 2107' Spd. 10-21-52 WN (Kinmundy Pool).

19, NE SE SW. H. Luttrell #1 Green. Drlg. 3420' 12-2-52 Spd. 11-13-52 WN (Kinmundy Pool).

19, 760' from S. line, 990' from E. line, SE. Homer Luttrell #3 Hines. D&A 11-18-52 TD 1917' Bethel ss., top 1910' Spd. 11-5-52 Kinmundy Pool.

24, NW NW SE. Calvert Drlg. Co. #1 Boyd. D&A 12-2-52 TD 2432' Ste. Genevieve ls., top 2291' Spd. 11-20-52 WF.

MENARD COUNTY

17N, 7W, Tallula Twp.
8, SE NW NE. E. Zink #1 Epling. D&A 11-18-52 TD 1215' Devonian ls., top 1195' Spd. 9-26-52 WF.

18N, 7W, Tallula Twp.
32, SE NW SE. Ernie Zink #1 J. H. Walker. D&A 11-18-52 TD 1238' Devonian ls., top 1209' Spd. 10-16-52 WF.

MONROE COUNTY

3S, 8W, Prairie du Long Twp.
2, 185' from N. line, 119' from E. line, NW SW. Jesse Ashby #1 A. Krehar. Drlg. 1050' 12-2-52 Spd. 7-15-52 WF.

MONTGOMERY COUNTY

8N, 4W, Hillsboro Twp.
18, NW SE SW. O. A. Reed #1 C. Knag. MIST 12-2-52 WF.

8N, 5W, South Litchfield Twp.
11, NW SE SW. California Oil Co. #1 H. D. Schmidt. D&A 11-25-52 TD 2269' Silurian ls., top 1924' Spd. 10-27-52 WN (Litchfield Pool).

MONTGOMERY COUNTY (Continued)

9N, 3W, Irving Twp.
31, NW NW SE. California Oil #1 Witty. CO 12-2-52 Spd. 11-20-52 WF.

10N, 4W, Raymond Twp.
21, SE SE SE. L. Marsch #1 A. Doyle. SD 629' 12-2-52 Spd. 8-19-52 WN (Raymond East Pool).

21, NW SE SE. L. Marsch #2 A. Doyle. D&A 11-4-52 TD 603' Pennsylvanian ss., top 570' Spd. 9-26-52 WN (Raymond East Pool).

22, SW SW SW. E. L. Wirth #1 Kerr. Drlg. 185' 12-2-52 Spd. 11-7-52 WN (Raymond East Pool).

MOULTRIE COUNTY

12N, 6E, Whitley Twp.
12, SE SE SE. National Assoc. Pet. Co. #1 A. J. Barcither. D&A (CDU) 12-2-52 Spd. 11-10-52 WF.

14N, 4E, Marrow Bone Twp.
18, NE NE SW. E. A. Obering #1 B. A. McReynolds. D&A 11-4-52 TD 3494' Trenton ls., top 3393' Spd. 10-7-52 WF.

PEORIA COUNTY

11N, 8E, Hallock Twp.
3, 1340' from S. line, 330' from E. line, SE. Blue Ridge Oil Co. #1 Connelly. Drlg. 307' 12-2-52 Spd. 10-22-52 WF.

PULASKI COUNTY

16S, 1W, Mounds Twp.
5, 330' from N. line, 990' from E. line, SW. W. E. Vick #1 Boyd. LOC 12-2-52 WF.

23, 330' from S. line, 752' from W. line, SE. W. W. Waite #1 Vance. Drlg. 1063' 12-2-52 Spd. 9-18-52 WF.

RANDOLPH COUNTY

4S, 6W, Tilden Twp.
11, SW SW NE. Joe Vail & John Muth #1 Anna Stevenson. D&A (CDU) 12-2-52 WF.

5S, 5W, Sparta Twp.
18, NW SE SE. J. W. McGlasson et al #1 Henderson. MIRT 12-2-52 WN (Sparta South Pool).

5S, 8W, Evansville Twp.
12, C N½ SE NE. J. R. Bradshaw #1 L. H. Hannebutt. LOC 12-2-52 WF.

6S, 6W, Palestine Twp.
6, C N½ SE SW. H. F. Robinson #1 V. Buckhorn. D&A 11-11-52 TD 2301' Trenton ls., top 2246' Spd. 10-14-52 WF.

RICHLAND COUNTY

2N, 10E, Madison Twp.
8, NW NE SE. H. L. Browning #1 F. Arteberry. Comp. 11-18-52 IP 98 BOP & 6 BW TD 3194' McClosky ls., top 3192' Spd. 10-18-52 Acidized 4000 gals. Calhoun Consol. Pool.

RICHLAND COUNTY (Continued)

2N, 10E, Madison Twp.

8, NE NW SE. Murvin & Steber #1 J. Murvin. Comp. 11-11-52 IP 23 BOP TD 3224' McClosky ls., top 3194' Spd. 9-22-52 Acidized 3500 gals. Calhoun Cons. Pool.

8, SW SE NE. Murvin & Steber #2 J. Murvin. Comp. 11-11-52 IP 123 BOP TD 3209' McClosky ls., top 3187' Spd. 10-16-52 Acidized 3500 gals. Calhoun Cons. Pool.

8, N½ SE NE. Murvin & Steber #3 J. Murvin. Comp. 11-18-52 IP 96 BOP TD 3230' McClosky ls., top 3198' Spd. 10-26-52 Acidized 5000 gals. Calhoun Cons. Pool.

8, SE NW SE. Murvin & Steber #4 J. Murvin. D&A 11-25-52 TD 3232' Ste. Genevieve ls., top 3173' Spd. 11-7-52 Calhoun Cons. Pool.

8, SE SW NE. Murvin & Steber #1 Stewart. D&A 12-2-52 TD 3216' Ste. Genevieve ls., top 3159' Spd. 11-20-52 Calhoun Cons. Pool.

3N, 9E, Noble Twp.

21, NW SE SW. D. Runyon #1 G. Stewart. D&A 11-11-52 TD 3808' Osage ls., top 3785' Spd. 10-25-52 Clay City Cons. Pool.

3N, 10E, Noble Twp.

9, NW NE NE. Sun Drlg. Co. #1 Coen. Comp. 11-4-52 IP 35 BOP & 50 BW TD 3147' Rosiclare & McClosky ls. Spd. 10-10-52 Acidized 8000 gals. Olney South Pool.

3N, 10E, Olney Twp.

9, NW SE NE. Sun Drlg. Co. #1 J. C. Coen - J. Herman et al Comm. Comp. 11-18-52 IP 103 BOP & 65 BW TD 3125' Rosiclare & McClosky ls. Spd. 10-24-52 Acidized 12,000 gals. Olney South Pool.

4N, 9E, Denver Twp.

17, NW NW NW. Calvert Drlg., Inc. #1 Kissel-Toliver Comm. D&A 11-18-52 TD 2766' Cypress ss., top 2693' Spd. 11-6-52 Passport South Pool.

4N, 9E, Noble Twp.

25, NE SE SW. Don Slape #1 Schwartz "B". Comp. 11-25-52 IP 23 BOP & 15 BW/ after fracture treatment TD 2607' PB 2600' Cypress ss., top 2556' Spd. 10-20-52 Clay City Cons. Pool.

4N, 10E, Preston Twp.

4, NE NE NW. Calvert Drlg., Inc. #1 D. Young. D&A 12-2-52 TD 2989' Ste. Genevieve ls., top 2850' Spd. 11-22-52 Clay City Consol. Pool.

ST. CLAIR COUNTY

1S, 7W, Freeburg Twp.

15, SE SE SW. D. W. Forbes #1 J. Grandcolas. Drlg. 1405' 12-2-52 Spd. 11-28-52 WF.

SALINE COUNTY

8S, 7E, East Eldorado Twp.

1, NE NW NE. Ashland & Q. B. Mitchell #1 C. Garner "A". Comp. 12-2-52 IP 70 BOP TD 2621' Cypress ss., top 2494' Spd. 11-3-52 Shot 30 qts. Omaha West Pool.

12, SW SW SE. D. Rotstein #1 Harrellson. D&A 11-18-52 TD 3009' Ste. Genevieve ls., top 2901' Spd. 10-13-52 WN (Omaha South Pool).

SALINE COUNTY (Continued)

8S, 7E, East Eldorado Twp.
17, 420' from N. line, 990' from E. line, NE NE. Ill. Mid-Continent #1 O. N. Stinson. D&A (SO) 11-18-52 TD 3015' Ste. Genevieve ls., top 2936' Spd. 10-23-52 Eldorado Pool.

9S, 7E, Cottage Twp.
13, NE NE NW. W. C. McBride #1 D. Beverly. D&A (SO) 11-25-52 TD 2630' Ste. Genevieve ls., top 2484' Spd. 11-4-52 WF.

SHELBY COUNTY

14N, 2E, Moweaqua Twp.
35, SE SW SW. E. Landon #1 N. W. Stewart Est. D&A (SO) 11-4-52 TD 1325' Cypress ss., top 1305' Spd. 1-10-52 WF.

TAZEWELL COUNTY

26N, 3W, Washington Twp.
5, 6' from S. line, 356' from E. line, SE. J. Dietrich & S. Baumann #1 T. C. Short. SD 640' 12-2-52 Spd. 5-24-49 WF.

WABASH COUNTY

1N, 11W, Wabash Twp.
20, NE NW NE. J. S. Young, Jr. #1 H. A. Fox. D&A 11-4-52 TD 2214' Ste. Genevieve ls., top 2137' Spd. 10-24-52 WN (Allendale Pool).

1N, 12W, Wabash Twp.
2, 560' from S. line, 560' from W. line, NW NE SE. F. Whaley #1 Kogan. D&A 12-2-52 TD 1416' Biehl ss., top 1385' Spd. 11-19-52 Allendale Pool.

9, NE NE SE. R. S. Young #1 C. Smith. Comp. 11-25-52 IP 6 BOP & 75 BW TD 1503' Jordan ss., top 1477' Spd. 9-30-52 Shot 40 qts. Allendale Pool.

27, NE SE SE. Ted Glass #1 J. Holsen. D&A 11-25-52 TD 2309' Ste. Genevieve ls., top 2234' Spd. 10-25-52 Allendale Pool.

1N, 12W, Friendsville Twp.
29, NE SW NW. West Drlg. Co. #1 L. Trapp. Comp. 11-25-52 IP 70 BOP TD 2358' McClosky ls., top 2352' Spd. 11-6-52 Acidized 1000 gals. Allendale Pool.

1N, 14W, Lick Prairie Twp.
24, NE NW SW. W. L. Griffith #1 Pixley Hrs. Tstg. 12-2-52 Spd. 11-11-52 WN (Gards Point Pool).

2N, 11W, Wabash Twp.
31, SW NW SE. N. Appleby #1 J. Dager. D&A 12-2-52 TD 1576' Biehl ss., top 1480' Spd. 11-19-52 Allendale Pool.

2N, 12W, Friendsville Twp.
32, NE NW NW. F. L. Beard #2 B. French. D&A 11-11-52 TD 2400' Ste. Genevieve ls., top 2382' Spd. 9-2-52 Allendale Pool.

1S, 13W, Lick Prairie Twp.
5, 330' from S. line, 400' from W. line, SE SW. F. E. Anderson & Son #1 Ankenbrandt. D&A (SO) 11-4-52 TD 2549' Bethel ss., top 2532' Spd. 9-16-52 Shot 10 qts. New Harmony Cons. Pool.

WABASH COUNTY (Continued)

1S, 13W, Bellmont Twp.

19, SE SE NE. J. F. Hinkle #1 W. Berberich. Comp. 12-2-52 IP 15 BOP & 85 BW after fracture treatment. TD 2940' PB 2550' Cypress ss., top 2523' Spd. 10-14-52 New Harmony Cons. Pool.

1S, 13W, Mt. Carmel Twp.

23, NE SW SW. M. L. Van Fossan #1 J. L. Walters. Comp. 11-25-52 IP 30 BOP after fracture treatment. TD 2602' PB 2414' Bethel ss., top 2381' Spd. 10-20-52 New Harmony Cons. Pool.

2S, 13W, Coffee Twp.

5, SW NE NE. Skiles Oil Corp. #7 Joachim "B". D&A 11-18-52 TD 2584' Bethel ss., top 2532' Spd. 11-5-52 New Harmony Cons. Pool.

8, NW SW SW. Skiles Oil Corp. #1 Cowling-Milburn Comm. D&A 11-11-52 TD 1801' Pennsylvanian ss., top 1623' Spd. 10-29-52 New Harmony Cons. Pool.

2S, 14W, Compton Twp.

23, SW SW SE. C. E. Brehm & V. J. Nolan #1 J. Hirschelman. D&A 11-25-52 TD 2946' Ste. Genevieve ls., top 2859' Spd. 11-6-52 New Harmony Cons. Pool.

WASHINGTON COUNTY

2S, 2W, Beaucoup Twp.

10, NW SE NW. Collins Bros. #3 Stricker-Meinert "B". Comp. 11-25-52 IP 50 BOP & 50 BW TD 4192' PB 4100' Devonian & Trenton ls. Spd. 9-12-52 Acidized 2350 gals. Beaucoup Pool. NEW PAY IN POOL - TRENTON.

32, NE NE SW. D. Hopkins #1 Bernreuter-Wehmer Comm. D&A 12-2-52 TD 1313' Cypress ss., top 1300'. Spd. 11-22-52 WN (Beaucoup South Pool).

33, SW SW NE. Inland Oil Co. #2 T. Kruski "B". Comp. 11-18-52 IP 50 BOP TD 1439' Bethel ss., top 1430' Spd. 10-28-52 Beaucoup South Pool.

34, NW SW SW. National Drlg. Co. #1 Malick-Kachuba. D&A 11-11-52 TD 1453' Bethel ss., top 1445' Spd. 11-1-52 Beaucoup South Pool.

3S, 2W, Bolo Twp.

34, SE SE NE. E. M. Self #1 J. Dalman. D&A 12-2-52 TD 3974' Trenton ls., top 3906' Spd. 10-18-52 WE.

3S, 5W, Lively Grove Twp.

36, SW SW SW. H. H. Weinert #1 Bonnat. Crg. 12-2-52 Spd. 11-14-52 WF.

WAYNE COUNTY

1N, 7E, Bedford Twp.

26, NE SW NW. N. V. Duncan #3 G. Bradley. D&A 11-25-52 TD 3225' Ste. Genevieve ls., top 3072' Spd. 11-7-52 Clay City Cons. Pool.

1N, 8E, Elm River Twp.

12, SE SW NE. Wayne Misener #1 J. M. Taylor. Drlg. 2000' 12-2-52 Spd. 11-28-52 WN (Clay City Cons. Pool).

12, NW NE NW. Don Slape #1 Hohlbaugh. D&A (SO) 11-11-52 TD 3150' Ste. Genevieve ls., top 3064' Spd. 7-18-52 Acidized 500 gals. Clay City Cons. Pool.

WAYNE COUNTY (Continued)

2N, 6E, Keith Twp.

29, SW SW SE. George & Wrather #1 H. Manahan. D&A 12-2-52 TD 3255' Ste. Genevieve ls., top 3105' Spd. 11-22-52 WN (Zenith North Pool).

2N, 7E, Keith Twp.

20, SW NW NE. Stanford Oil #1 Clutter & Ellis. MIRT 12-2-52 WN (Rinard North Pool).

20, SW SE SW. W. C. Steele #1 J. E. Mix. D&A 11-25-52 TD 3200' Ste. Genevieve ls., top 3082' Spd. 11-12-52 WN (Rinard North Pool).

29, SE NW NE. J. W. Steele #1 L. Duke. Comp. 11-11-52 IP 152 BOP TD 3159' PB 3151' Rosiclare ls., top 3142' Spd. 9-16-52 Acidized 2000 gals. Rinard North Pool.

29, NE NW NE. J. W. Steele #3 L. Duke. D&A 11-18-52 TD 3177' Ste. Genevieve ls., top 3105' Spd. 10-19-52 Rinard North Pool.

1S, 5E, Hickory Hill Twp.

2, SW NE SW. R. J. Sipoha, Jr. #1 R. A. Preiss. D&A 11-11-52 TD 3180' Ste. Genevieve ls., top 3038' Spd. 10-24-52 WN (Johnsonville West Pool).

35, NW NW NE. George & Wrather #1 Beather. D&A 11-25-52 TD 3135' Ste. Genevieve ls., top 3015' Spd. 11-14-52 WN (Keenville Pool).

1S, 7E, Lamard Twp.

6, SE SE SE. Noah Pet. Co. #1 U. Winters. LOC 12-2-52 WN (Johnsonville Cons. Pool).

1S, 8E, Jasper Twp.

7, NE SE NW. Calvert Drlg., Inc. #1 Verdulas. Comp. 11-18-52 IP 48 BOP TD 3066' Aux Vases ss., top 3024' Spd. 10-10-52 Shot 60 qts. Clay City Cons. Pool.

7, NW SE NW. Calvert Drlg., Inc. #2 Verdulas. D&A 11-11-52 TD 3202' Ste. Genevieve ls., top 3074' Spd. 10-22-52 Clay City Cons. Pool.

7, SE NW NE. Deep Rock Oil Corp. #2 S. L. Cantley. D&A (SO) 11-18-52 TD 3057' Aux Vases ss., top 3037' Spd. 9-26-52 Shot 100 qts. Clay City Cons. Pool.

10, W½ SE NW. A. J. Slagter, Jr. #1 V. Murphy. Comp. 11-18-52 IP 41 BOP & 35 BW. TD 3213' McClosky ls., top 3194' Spd. 10-5-52 Acidized 3500 gals. Clay City Cons. Pool.

10, NW NE SW. A. J. Slagter, Jr. #1 T. R. Booth. Comp. 11-11-52 IP 50 BOP & 75 BW TD 3199' McClosky ls., top 3188' Spd. 9-19-52 Acidized 3500 gals. Clay City Cons. Pool.

21, NW NE NE. W. Gruenerwald #1 O. H. Gray. Comp. 11-18-52 IP 103 BOP TD 3271' PB 3167' Aux Vases ss., top 3128' Spd. 10-9-52 Clay City Cons. Pool.

21, SW NE NE. W. Gruenerwald #2 O. H. Gray. D&A 11-25-52 TD 3154' Aux Vases ss., top 3131' Spd. 11-6-52 Clay City Cons. Pool.

WAYNE COUNTY (Continued)

1S, 8E, Jasper Twp.

27, SW SE SW. Midland Oil Development Co. #1 Ellis "D". Comp. 11-4-52 IP 232 BOF after fracture treatment. TD 3148' Aux Vases ss., top 3135' Spd. 10-14-52 Shot 2 qts. marbles. Clay City Cons. Pool.

27, NE SE SW. Midland Oil Development #2 Ellis "D". Comp. 11-25-52 IP 140 BOF after fracture treatment. TD 3259' PB 3160' Aux Vases ss., top 3132' Spd. 10-24-52 Clay City Cons. Pool.

35, SW NE NW. Sam Tipps #1 S. W. Coburn Creighton. Comp. 12-2-52 IP 168 BOF after fracture treatment / TD 3196' Aux Vases ss., top 3130' Spd. 11-14-52 Clay City Cons. Pool.

1S, 9E, Massilon Twp.

27, N½ SW SW. Collins Bros. #2 Flower "K". Junked Hole (SO) 11-4-52 TD 3343' Ste. Genevieve ls., top 3252' Spd. 9-13-51 Half Moon Pool.

33, NE SE NE. Collins Bros. #1 Rockhill. D&A 11-4-52 TD 3354' Ste. Genevieve ls., top 3251' Spd. 10-21-51 Half Moon Pool.

2S, 5E, Four Mile Twp.

22, SW SE NW. E. Robinson #1 O. Richardson. Drlg. 2728' 12-2-52 Spd. 11-25-52 WF.

2S, 6E, Arrington Twp.

7, SW NW SE. Superior #1 G. B. Bauer. D&A 11-25-52 TD 3304' Ste. Genevieve ls., top 3152' Spd. 11-8-52 WF.

9, NW NW SW. Nat. Assoc. Pet. Co. #1 B. M. Smith. D&A (CDU) 12-2-52 Spd. 11-11-52 WN (Johnsonville Cons. Pool).

2S, 7E, Big Mound Twp.

29, SE SW NW. Sam Walker #1 M. W. Simpson. Drlg. 2880' 12-2-52 Spd. 11-24-52 WN (Aden Cons. Pool).

35, NW NW NE. Carter #1 W. E. Clark. Drlg. 3491' 12-2-52 Spd. 11-19-52 WN (Mill Shoals Pool).

2S, 9E, Leech Twp.

6, 330' from N. line, 510' from E. line, SW NE. Continental Drlg. Co. #1 Hoffee. Comp. 11-25-52 IP 130 BOP TD 3380' PB 3350' McClosky & Lower Ohara ls. Spd. 10-16-52 Acidized 5000 gals. EXTENSION TO GOLDENGATE WEST POOL.

13, NW SE SW. Ill. Mid-Continent #1 V. Woods. Comp. 11-25-52 IP 10 BOP after fracture treatment. TD 3440' PB 3240' Aux Vases ss., top 3235' Spd. 10-1-52 Ellery Cons. Pool.

17, NW NW SE. Ill. Mid-Continent #1 Locke. Comp. 11-25-52 IP 90 BOP TD 3405' PB 3380' Lower Ohara & McClosky ls. Spd. 10-18-52 Acidized 6000 gals. Goldengate West Pool.

25, NE NE NW. Ill. Mid-Continent #1 J. H. Piercy. Comp. 11-11-52 IP 250 BOF after fracture treatment. TD 3440' Aux Vases ss. & St. Louis ls. Spd. 9-21-52 Ellery Cons. Pool. NEW PAY IN POOL - ST. LOUIS.

WAYNE COUNTY (Continued)

2S, 9E, Leech Twp.

25, NW NW NW. Ill. Mid-Continent #1 N. Piercy "B". D&A 11-11-52 TD 3430' Ste. Genevieve ls., top 3284' Spd. 10-20-52 Ellery Cons. Pool.

26, NE SW SW. Calvert Drlg., Inc. #1 Fisher. D&A 11-4-52 TD 3382' Ste. Genevieve ls., top 3270' Spd. 10-24-52 Ellery Cons. Pool.

3S, 9E, Leech Twp.

2, NW NE NW. Carter Oil Co. #1 Saxe-New Comm. D&A 11-18-52 TD 3450' Ste. Genevieve ls., top 3283' Spd. 10-29-52 WN (Goldengate East Pool).

WHITE COUNTY

3S, 10E, Gray Twp.

22, NE SE SW. P. O. Wall #1 S. Grayham. Comp. 11-4-52 IP 6 BOP TD 3227' McClosky ls., top 3214' Spd. 5-12-51 Acidized 1500 gals. Albion Cons. Pool.

3S, 14W, Gray Twp.

30, NW SW SE. Calvert Drlg., Inc. #1 Walsh-Bisch Comm. D&A 11-18-52 TD 3122' Ste. Genevieve ls., top 2970' Spd. 10-29-52 Phillipstown Cons. Pool.

4S, 9E, Burnt Prairie Twp.

3, NE SW SE. A. J. Walker #1 A. B. Kershaw. D&A 11-11-52 TD 3512' Ste. Genevieve ls., top 3371' Spd. 10-24-52 Goldengate Cons. Pool.

12, NE SW NE. D. B. Lesh Drlg. Co. #2 J. P. Jones. D&A 11-11-52 TD 3447' Ste. Genevieve ls., top 3324' Spd. 10-19-52 Centerville Pool.

12, SW NE NE. Sinclair Oil Co. #1 J. P. Jones et al. Comp. 11-11-52 IP 138 BOP TD 3412' PB 3319' Lower Ohara ls., top 3280' Spd. 10-10-52 Acidized 1000 gals. Centerville Pool.

21, SE NE SW. W. C. McBride #1 Williams. D&A 11-4-52 TD 3367' Ste. Genevieve ls., top 3248' Spd. 10-17-52 Sumpter North Pool.

27, SE NW NE. D. B. Lesh #1 J. Schoeman. PROD (CDU) 12-2-52 Spd. 11-5-52 WN (Sumpter Pool).

28, NW NW NE. D. B. Lesh #1 F. Barbre. D&A 12-2-52 TD 3362' Ste. Genevieve ls., top 3249' Spd. 11-15-52 Sumpter North Pool.

29, NW SE NE. E. A. Obering #1 Winter. Comp. 11-18-52 IP 136 BOF TD 3189' Aux Vases ss., top 3185' Spd. 10-21-52 Sumpter North Pool.

4S, 10E, Phillips Twp.

18, SE SE SW. Fox & Fox #2 F. Barbre. Comp. 12-2-52 IP 105 BOP/ after fracture treatment TD 3261' PB 2900' Cypress ss., top 2881' Spd. 10-26-52 Centerville East Pool.

18, 940' from N. line, 390' from E. line, SE NE. Fox & Fox #6 Rudolph. Comp. 11-25-52 IP 131 BOP & 24 BW after fracture treatment. TD 3145' PB 3019' Cypress & Bethel ss. Spd. 10-9-52 Shot 60 qts. Centerville East Pool.

30, NE NE NE. N. C. Neilson #1 L. N. Johnson et al. D&A 11-11-52 TD 3345' Ste. Genevieve ls., top 3195' Spd. 10-24-52 WN (Sumpter East Pool).

WHITE COUNTY (Continued)

4S, 10E, Phillips Twp.

32, SW NW NE. George & Wrather #1-B H. E. Brown. Comp. 11-25-52 IP 26 BOP after fracture treatment. TD 3155' Aux Vases ss. & Rosiclare ls. Spd. 10-22-52 Acidized 2500 gals. Sumpter East Pool. NEW PAY IN POOL - ROSICLARE

32, SW NE NE. George & Wrather #1 Brown-Ferguson. D&A 11-18-52 TD 3201' Ste. Genevieve ls., top 3088' Spd. 11-5-52 Sumpter East Pool.

32, NE NE NW. George & Wrather #1 J. B. Ramming. Comp. 11-18-52 IP 99 BOP after fracture treatment. TD 3038' Aux Vases ss., top 3032' Spd. 10-9-52 Sumpter East Pool.

4S, 11E, Phillips Twp.

7, SE NW NW. E. H. Morris #1 W. Johnson. D&A (SO) 11-4-52 TD 3193' Ste. Genevieve ls., top 3088' Spd. 10-7-52 Phillipstown Cons. Pool.

4S, 14W, Phillips Twp.

7, SW NE NE. Calvin Oil Co. #1 J. J. Bond. Comp. 11-18-52 IP 5 BOP TD 3265' Cypress ss.; Lower Ohara ls.; Aux Vases ss. Spd. 9-8-52 Acidized 4500 gals. Phillipstown Cons. Pool.

7, NW SE NE. Calvin Oil Co. #2 M. Knight et al. D&A (SO) 11-18-52 TD 3231' Ste. Genevieve ls., top 3090' Spd. 10-11-52 Phillipstown Cons. Pool.

8, 330' from N. line, 380' from W. line, SW SE. Texas Co. #5 M. E. Glaze "C". Comp. 12-2-52 IP 85 BOP TD 3003' PB 2835' Shot 60 qts. New Harmony Cons. Pool. Aux Vases ss., top 2807'

20, SW NE SW. Skiles Oil Co. #1 Allen Gray Est. D&A (SO) 11-11-52 TD 3138' St. Louis ls., top 3109' Spd. 9-14-52 Shot 30 qts. Acidized 500 gals. New Harmony Cons. Pool.

20, NE SE SW. Skiles Oil Corp. #1 A. Gray Est. "B". D&A 11-18-52 TD 2365' Tar Springs ss., top 2321' Spd. 10-21-52 New Harmony Cons. Pool.

29, NE SW NW. Skiles Oil Corp. #B-1 Brown. D&A 12-2-52 TD 3060' Ste. Genevieve ls., top 3022' Spd. 10-7-52 New Harmony Cons. Pool.

5S, 8E, Enfield Twp.

32, NE NE SE. T. A. Payton, Sr. #1 Dunn Heirs. LOC 12-2-52 WN (Enfield Pool).

5S, 9E, Carmi Twp.

19, SE SE SE. C. E. Brehm & V. J. Nolan #1 I. Ward. D&A 11-25-52 TD 3342' Ste. Genevieve ls., top 3252' Spd. 11-5-52 WN (Stokes-Brownsville Pool).

21, SW SE SW. C. E. Brehm & V. J. Nolan #1 C. Bachman et al. D&A 11-25-52 TD 3308' Ste. Genevieve ls., top 3175' Spd. 11-13-52 WN (Trumbull Pool).

5S, 10E, Hawthorne Twp.

11, 430' from N. line, 330' from E. line, NE NW. Calvert Drlg., Inc. #1 D. Brown. D&A 12-2-52 TD 3216' Ste. Genevieve ls., top 3021' Spd. 11-15-52 WN (Phillipstown Cons. Pool).

WHITE COUNTY (Continued)

5S, 10E, Hawthorne Twp.

29, SW NE SE. C. E. Brehm #1 Hanna-Pearce "A". D&A 11-11-52 TD 3094' Ste. Genevieve ls., top 3058' Spd. 8-20-52 Epworth Cons. Pool.

30, NE SE SE. C. E. Brehm #1 Hanna-Pearce "C". D&A 11-4-52 TD 3200' Ste. Genevieve ls., top 3090' Spd. 9-4-52 WN (Epworth Cons. Pool).

31, NW SE NE. Oil Management #6 Hanna. Comp. 11-11-52 IP 35 BOP TD 3035' PB 3033' Waltersburg ss. & Aux Vases ss. Spd. 10-3-52 Shot 75 qts. Epworth Cons. Pool. NEW PAY IN POOL - WALTERSBURG.

31, 330' from N. line, 380' from W. line, SE NE. Oil Management #6-A Hanna. Comp. 11-25-52 IP 12 BOP TD 2133' PB 2106' Degonia ss., top 2096' Spd. 10-14-52 Epworth Cons. Pool. Shot 40 qts.

32, NE NW NW. Burr Lambert #1 Calvert. Comp. 11-18-52 IP 4,500,000 cu. ft. gas TD 3206' PB 1104' Pennsylvanian ss., top 1090' Spd. 8-16-52 Epworth Cons. Pool. NEW PAY IN POOL.

32, NW NW NW. Burr Lambert #2 H. H. Calvert. Comp. 11-18-52 IP 20 BOP TD 2103' Degonia ss., top 2092' Spd. 10-25-52 Shot 15 qts. Epworth Cons. Pool

32, SW NW NW. Burr Lambert #3 Calvert. D&A 11-11-52 TD 2111' Degonia ss., top 2102' Spd. 10-30-52 Epworth Cons. Pool.

35, NE NW SE. Ryan Oil Co. #1 S. A. Johnson. D&A (SO) 11-11-52 TD 3156' Ste. Genevieve ls., top 3025' Spd. 10-23-52 Maunie North Pool.

5S, 11E, Hawthorne Twp.

18, 1650' from N. line, 330' from W. line, NW. Calvert Drlg., Inc. #1 C. Ford Tr. D&A (SO) 11-18-52 TD 3230' Ste. Genevieve ls., top 3045' Spd. 11-5-52 WN (Maunie North Pool).

5S, 14W, Hawthorne Twp.

16, 60' from S. line, 330' from E. line, SE NE. Inland Prod., Inc. #7 J. L. Brown D&A 11-18-52 TD 2301' Tar Springs ss., top 2286' Spd. 11-11-52 Bend Pool.

19, SW NW SE. Ashland & C. E. O'Neil #1 Bingham. Comp. 11-25-52 IP 168 BOP TD 2313' Waltersburg ss., top 2303' Spd. 10-24-52 Shot 10 qts. EXTENSION TO MAUNIE NORTH POOL. NEW PAY IN POOL.

19, SE NE SW. Ashland & C. E. O'Neil #1 F. E. Henning. Comp. 12-2-52 IP 150 BOP TD 2320' Waltersburg ss., top 2308' Spd. 11-3-52 Shot 15 qts. Maunie North Pool.

19, SW SE NE. J. D. Turner #1 Ackerman. D&A 11-25-52 TD 2410' Tar Springs ss., top 2350' Spd. 11-16-52 Maunie North Pool.

6S, 8E, Indian Creek Twp.

5, NE NE NE. T. A. Payton #1 D. Dowdon Comm. LOC 12-2-52 WN (Enfield Pool).

14, NW SE NW. C. L. McMahon #1 A. D. Thompson. D&A 11-11-52 TD 2868' Cypress ss., top 2855' Spd. 10-23-52 Iron Pool.

WHITE COUNTY (Continued)

6S, 9E, Heralds Prairie Twp.

29, SW SW SE. Indiana Farm Bureau #1 H. G. Pearce. D&A 12-2-52 TD 3220' Ste. Genevieve ls., top 3095' Spd. 11-6-52 WN (Herald Pool).

34, NE NE SE. A. J. Slagter, Jr. #2 D. Bishop. D&A 12-2-52 TD 3088' Ste. Genevieve ls., top 2989' Spd. 10-18-52 Herald Pool.

35, NW SW SW. A. J. Slagter, Jr. #2 A. Hoy. D&A 12-2-52 TD 3067' Ste. Genevieve ls., top 2972' Spd. 11-6-52 Herald Pool.

6S, 10E, Emma Twp.

2, SE NE NW. Stanford Oil Co. #1 L. Manley. Comp. 11-4-52 IP 25 BOP & 35 BW TD 2850' PB 2848' Bethel ss., top 2843' Spd. 9-28-52 Maunie West Pool.

33, SE SE NW. C. E. Brehm #1 Embree Comm. D&A 12-2-52 TD 3077' Ste. Genevieve ls., top 2964' Spd. 11-22-52 Concord Pool.

34, NW NE SW. Clark & Clark #1 F. Ackerman. POP 12-2-52 Spd. 11-3-52 WN (Concord Pool).

6S, 11E, Emma Twp.

18, SW NE NE. R. A. Sutter #1 S. H. Arnold. D&A (SO) 12-2-52. TD 2612' Cypress ss., top 2605' Spd. 7-4-52 Shot 8 qts. Maunie South Pool.

7S, 9E, Heralds Prairie Twp.

3, SW SE NE. W. C. McBride #4 Aud. Comp. 11-11-52 IP 100 BOP & 5 BW TD 3116' Aux Vases ss. & McClosky ls. Spd. 9-24-52 Acidized 2000 gals. Herald Pool.

8, NW SW NE. George S. Engle #2 Spence-Pearce Comm. Comp. 11-4-52 IP 30 BOP after fracture treatment. TD 2735' Cypress ss., top 2725' Spd. 10-4-52 Herald Pool.

7S, 10E, Emma Twp.

4, SW SW SW. Ashland & J. Buchman #6 W. L. Clark. Comp. 11-18-52 IP 110 BOP TD 2914' Aux Vases ss., top 2891' Spd. 10-17-52 Shot 30 qts. Concord Central Pool.

4, NW SW SW. Ashland & J. Buchman #7 W. L. Clark. Comp. 11-25-52 IP 15 BOP & 1 BW TD 2921' Aux Vases ss., top 2903' Spd. 10-28-52 Shot 40 qts. Concord Central Pool.

5, SE SE SE. Clark & Clark #1 Rowland Clark. Comp. 11-18-52 IP 300 BOP TD 2931' Aux Vases ss., top 2906' Spd. 9-23-52 Shot 40 qts. Concord Central Pool.

5, NE SE SE. Clark & Clark #4 R. E. Clark. Comp. 11-18-52 IP 70 BOP TD 2929' Aux Vases ss., top 2917' Spd. 10-29-52 Shot 20 qts. Concord Central Pool.

5, SW SE SE. Clark & Clark #5 R. Clark. Comp. 11-18-52 IP 300 BOP TD 2923' Aux Vases ss., top 2906' Spd. 10-21-52 Shot 30 qts. Concord Central Pool.

7S, 10E, Emma Twp.

5, SE SW SE. Great Lakes Carbon Corp. #1 F. M. Calvert. D&A (SO) 11-25-52 TD 3065' Ste. Genevieve ls., top 2939' Spd. 11-8-52 Concord Central Pool.

WHITE COUNTY (Continued)
7S, 10E, Emma Twp.
8, NE SE NW. Tuley & Carter #1 S. J. Tuley et al. Comp. 12-2-52 IP 15 BOP & 2 BW after fracture treatment. TD 2918' PB 2915' Aux Vases ss., top 2898' Spd. 10-23-52 EXTENSION TO CONCORD SOUTH POOL.

23, 2223' from N. line, 334' from W. line, NW. V. R. Gallagher #1 Stinson. D&A 11-25-52 TD 2167' Tar Springs ss., top 2159' Spd. 11-7-52 WN (Inman East Cons. Pool).

OLD WELLS REWORKED

BROWN COUNTY
1N, 3W, Missouri Twp.
4, SW SW NW. William Jackson (Was S. M. Levine) #1 Kroft. D&A (CDU) 12-2-52 WF. Formerly D&A.

CLAY COUNTY
4N, 7E, Hoosier Prairie Twp.
36, NE SE SE. Guard Marvin et al (Was C. E. Skiles) #1 Kenley. Comp. 11-18-52 IP 19 BOP & 40 BW TD 3065' PB 2370' Tar Springs ss., top 2330' EXTENSION TO SAILOR SPRINGS CENTRAL POOL. REVIVES ABANDONED POOL. NEW PAY IN POOL. Formerly D&A.

CRAWFORD COUNTY
8N, 14W, Licking Twp.
2, SE SE NE. Mt. Carmel Drlg. Co. #1 M. Wilkin et al. D&A 11-25-52 TD 1339' Warsaw ls., top 1293' Spd. 11-1-52 Bellair Pool. Formerly D&A.

14, SE SE SE. L. Harris #1 Short. Comp. 11-11-52 IP 7 BOP & 1 BW TD 1210' Pennsylvanian & Aux Vases ss. Bellair Pool. Formerly a producer.

EDWARDS COUNTY
1N, 14W, Salem Twp.
6, 922' from N. line, 330' from E. line, NW NW. Sanders & Fye #1 O. A. Brandt. Comp. 11-25-52 IP 30 BOP after fracture treatment. TD 3215' PB 2998' Bethel ss., top 2965' Parkersburg Cons. Pool. Formerly a producer.

6, 296' from N. line, 330' from E. line, NW NW. Sanders & Fye (Was W. W. Toler) #1 Yonaka. Comp. 11-25-52 IP 75 BOP after fracture treatment. TD 3216' PB 3008' Parkersburg Cons. Pool. Formerly D&A.

JASPER COUNTY
5N, 11E, Ste. Marie Twp.
18, 1650' from N. line, 2310' from E. line, Sec. Calvert Drlg., Inc. (Was N. C. Davies) #1 A. Jenkins. Comp. 11-4-52 IP 24 BOP & 70 BW TD 3034' PB 2944' McClosky ls., top 2926' EXTENSION TO STE. MARIE POOL. Formerly D&A.

JEFFERSON COUNTY
3S, 1E, Blissville Twp.
1, NW SE SW. National Drlg. Co. (Was Dale Hopkins et al) #1 H. Knox. D&A 11-4-52 TD 3767' Devonian ls., top 3720' Woodlawn Pool. Formerly D&A.

MADISON COUNTY

4N, 6W, Marine Twp.

15, NE SE NW. E. A. Obering #1 Hollman. Comp. 11-4-52 IP 22 BOP & 23 BW TD 1795' Silurian ls. Marine Pool. Formerly a producer.

MARION COUNTY

3N, 2E, Tonti Twp.

33, 460' from S. line, 195' from E. line, SE. Summit Oil & Nat. Gas #6-B J. K. Kagy. Comp. 11-25-52 IP 1 BOP & 2 BW TD 2534' PB 2027' Aux Vases ss., Shot 100 qts. Tonti Pool. Formerly a producer.

WAYNE COUNTY

1N, 7E, Bedford Twp.

4, 370' from S. line, 330' from E. line, SW SE. Ralph Halbert (Was Nat'l. Assoc.) #1 Z. Ellis. D&A (SO) 11-25-52 TD 3212' Acidized 1000 gals. WN (Clay City Cons. Pool). Formerly D&A.

1S, 6E, Berry Twp.

26, NW NE SW. N. V. Duncan (Was D. B. Lesh Drlg. Co.) #1 J. S. White. D&A (SO) 11-11-52 TD 3250' WN (Clay City Cons. Pool). Formerly D&A.

1S, 8E, Jasper Twp.

26, SW NE SW. Sam Tipps #1 Adams. Comp. 12-2-52 IP 140 BOF after fracture treatment. TD 3274' PB 3255' Aux Vases ss. Clay City Cons. Pool. Formerly D&A.

WHITE COUNTY

6S, 9E, Herald Prairie Twp.

35, NW SE SW. A. J. Slagter #1 G. Aud. Comp. 12-2-52 IP 1,500,000 cu. ft. gas TD 2831' Pennsylvanian ss., top 668' Shot 20 qts. Herald Pool. Formerly D&A.

7S, 9E, Herald Prairie Twp.

8, SW SE NE. A. J. Slagter (Was Miami) #1 B. Lewis. Comp. 12-2-52 IP 7 BOP after fracture treatment. TD 3060' PB 2715' Cypress ss. Herald Pool. Formerly D&A.

WINNEBAGO COUNTY

44N, 2E, Rockford Twp.

24, SW NW NW. Ivan A. Seele et al #1 Seele. SD 2120' 12-2-52 WF. Formerly a junked hole.

PRODUCING WELLS PLUGGED - OCTOBER 22 to NOVEMBER 19, 1952*

Data furnished by Department of Mines and Minerals, Springfield, Illinois.

Company	Farm and Well Number	Location	Total Depth in Feet	Date Plugged	Pool Name
		CHRISTIAN COUNTY			
Ivan White	L. C. Corzine #1	NW SE SW, 14-12N-1E	2636	10-11-52	Assumption S.
		CLARK COUNTY			
Forest Oil Corp.	M. Partlow #2	190' SL, 40' WL, NE NE, 34-9N-14W	625	7-6-52	Johnson South
" " "	" " #10	100' NL, 200' WL, SW NE NE, 34-9N-14W	620	12-29-51	" "
" " "	J.W. Simpson #10	30' SL, 30' EL, NW NE SE, 34-9N-14W	624	10-4-51	" "
" " "	Nora Fox Old #19	180' NL, 190' WL, SW NE, 34-9N-14W	621	9-25-52	" "
" " "	" " " #28	300' NL, 240' WL, SW NW NE, 34-9N-14W	610	10-12-51	" "
" " "	Nora A. Fox #5	200' SL, 180' WL, SW NE, 34-9N-14W	572	12-13-51	" "
" " "	" " " #16	10' SL, 200' WL, NE NW NE, 34-9N-14W	610	9-24-51	" "
" " "	Fox Partlow #27	220' SL, 220' EL, SW NW NE, 34-9N-14W	565	10-6-51	" "
" " "	Lenex #4	250' NL, 170' EL, SW NW, 23-10N-14W	518	10-23-51	Casey
		CLAY COUNTY			
B.F. Williams	J.R. Thompson #1	N½ NW SE, 30-3N-6E	2957	10-31-52	Kenner
Pure Oil	E.E. Weiler #2	SW SE SE, 33-3N-8E	3016	10-21-52	Clay City Con.
Sohio Pet. Co.	Thos. Bemis #2	NE SW NW, 14-3N-8E	3055	10-28-52	" " "
Pure Oil	Daney Schott #3	W½ SE SW, 5-2N-8E	3085	10-20-52	" " "
Calvert Drlg. Co.	Emma Gallagher #1	NE NW SE, 13-2N-8E	3071	10-24-52	Schnell South
Wm. P. Muller	Mrs. J. Pettijean #1	NE NE NW, 13-4N-8E	3033	10-19-52	Passport
Pure Oil	Louise Zander #4	SE NE NE, 17-5N-7E	2533	10-14-52	Sailor Springs Cons.
Diamond Oil Explor.	Tolliver-Woods Cons. #1	NE SW NW, 15-4N-7E	2616	10-20-52	" "
Pure Oil	J.A. Goings A #4	W SE NW, 24-3N-7E	3035	10-17-52	Stanford
		CLINTON COUNTY			
T. M. Conrey	Houck #1	NE SE NW, 17-3N-2W	1193	10-27-52	Keyesport
T. M. Pruett	Hartmann #1	330' SL, 2623' WL, SW, 6-3N-2W	1143	11-3-52	Beaver Creek South
J. Kahlbecker	E. Krousz #1	N½ NE SE, 17-1S-5W	2047	10-31-52	New Memphis South
		COLES COUNTY			
C. G. Davis	Carlyle #2	821' SL, 330' WL, SW NW, 11-11N-7E	1980	10-18-52	Mattoon

* Includes some wells plugged earlier but not previously reported.

PRODUCING WELLS PLUGGED - OCTOBER 22 to NOVEMBER 19, 1952 (Continued)

Company	Farm and Well Number	Location	Total Depth in Feet	Date Plugged	Pool Name
		COLES COUNTY (Continued)			
Carroll-Clark & Burgett	Rudy #2	SE SW SW, 24-12N-7E	2001	10-18-52	Mattoon
C. G. Davis	G.C. Carlyle #1	SW SW NW, 11-11N-7E	2010	11-13-52	"
		CRAWFORD COUNTY			
Ohio Oil	W. R. Buck #19	140' SL, 200' WL, NE NW, 4-6N-13W	923	9-11-52	Main
" "	" " " #34	240' NL, 260' WL, SW NW, 4-6N-13W	986	9-18-52	"
" "	C. Dennis #4	220' SL, 220' WL, NW SW, 27-6N-13W	940	8-20-52	"
" "	" " #9	200' SL, 200' EL, NE SW, 27-6N-13W	950	10-24-52	"
" "	" " #15	220' SL, 100' WL, NW SE, 27-6N-13W	967	10-7-52	"
" "	" " #18	660' SL, 150' WL, NE SW, 27-6N-13W	476	11-5-52	"
" "	" " #24	200' SL, 500' EL, NE SW, 27-6N-13W	477	10-14-52	"
" "	" " #26	200' SL, 20' EL, NE SW, 27-6N-13W	447	10-10-52	"
" "	G. B. Walker #4	210' SL, 210' EL, SW NE, 27-6N-13W	977	9-12-52	"
" "	" " " #5	200' SL, 200' WL, NE, 27-6N-13W	989	9-24-52	"
" "	" " " #13	550' SL, 200' WL, SW NE, 27-6N-13W	474	9-29-52	"
" "	" " " #14	250' SL, 250' WL, SW NE, 27-6N-13W	475	10-2-52	"
" "	W. L. Hughes a/c 3 #9	180' NL, 400' WL, SW, 26-6N-13W	475	10-6-52	"
" "	" " " " " #11	400' SL, 200' WL, NW SW, 26-6N-13W	490	10-8-52	"
" "	" " " " " #12	200' SL, 400' WL, NW SW, 26-6N-13W	497	10-10-52	"
" "	" " " " " #13	200' SL, 400' EL, NW SW, 26-6N-13W	497	10-14-52	"
" "	" " " " " #15	400' NL, 200' EL, NW SW, 26-6N-13W	477	10-17-52	"
" "	" " " " " #17	200' NL, 500' EL, NW SW, 26-6N-13W	433	10-20-52	"
" "	M. A. Renchen #6	500' NL, 200' EL, SE SW, 26-6N-13W	955	11-6-52	"
" "	" " " #12	130' NL, 160' WL, SE SW, 26-6N-13W	494	10-30-52	"
" "	" " " #13	120' NL, 540' WL, SE SW, 26-6N-13W	470	10-27-52	"
" "	" " " #14	120' NL, 470' EL, SE SW, 26-6N-13W	470	10-15-52	"
" "	" " " #17	170' NL, 180' EL, SE SW, 26-6N-13W	950	10-10-52	"

PRODUCING WELLS PLUGGED - OCTOBER 22 to NOVEMBER 19, 1952 (Continued)

Company	Farm and Well Number	Location	Total Depth in Feet	Date Plugged	Pool Name
		CRAWFORD COUNTY (Continued)			
Ohio Oil	Hicks Heirs #8	500' NL, 180' EL, SE SE, 27-6N-13W	952	10-3-52	Main
" "	" " #9	440' SL, 160' EL, SE, 27-6N-13W	945	9-26-52	"
" "	S. Price Heirs #1	185' NL, 185' EL, SE NW, 34-6N-13W	930	11-1-52	"
" "	" " " #5	200' NL, 270' WL, SE NW, 34-6N-13W	941	10-28-52	"
" "	G. L. Thompson #9	260' SL, 380' WL, SW NW, 26-6N-13W	482	10-29-52	"
" "	I. D. Clark #7	180' SL, 200' WL, SE SE, 1-7N-13W	1006	11-5-52	"
Forest Oil	Sara Jane Payne #8	200' SL, 150' EL, SW NE, 11-8N-14W	938	9-13-52	Bellair
E. H. Morris	Kenneth D. Rush #1	NW NE NE, 34-6N-12W	1086	9-24-52	Chapman
		CUMBERLAND COUNTY			
Forest Oil	C. H. Cochonour #1	180' NL, 150' EL, SW NE, 7-10N-11E	450	11-8-52	Siggins
" "	" " " #2	180' NL, 130' EL, SW NE, 7-10N-11E	437	10-23-52	"
" "	W. S. Emrich #3	130' NL, 250' WL, NE SW NE, 7-10N-11E	555	11-3-52	"
" "	George Stultz #15	50' SL, 150' WL, NW NW NE, 7-10N-11E	435	11-19-52	"
		EDGAR COUNTY			
Continental Oil Co.	Harlan S. Cockcroft #1	NW NW SW, 1-12N-11W	2093	10-20-52	Elbridge
Continental Oil Co.	P.W. Sturgell #2	NW NE NE, 11-12N-11W	965	10-17-52	"
" "	" P.W. Sturgell Comm. #1	NE NE NE, 11-12N-11W	953	10-20-52	"
Livengood-Cooksey	Roy Landis #6	990' NL, 530' EL, SE, 9-13N-13W	456	10-2-52	Dudley
		EDWARDS COUNTY			
Ryan Oil Co.	Flossie Abernathy #1	SW NW SE, 32-2N-14W	3170	9-23-52	Parkersburg Cons.
Geo. H. Wickham	Mason-Schroeder #1	SE NW SE, 22-2S-14W	3009	10-28-52	New Harmony Cons.
" "	" J.F. Schroeder A-1	330' SL, 358' WL, NE NE, 27-2S-14W	2934	10-30-52	" " "
" "	" J. Schroeder #5	430' SL, 380' EL, SE NE, 27-2S-14W	2230	10-25-52	" " "
Theodore G. Glass	Walker #1	SE SE NE, 5-2S-14W	3109	9-30-52	Browns
N. V. Davis	Stella Vaughn #1	SW NW SE, 12-1N-10E	3205	11-11-52	Maplegrove E.
		FAYETTE COUNTY			
A. J. Hammer	Elizabeth Sather #1	SE SE SE, 17-7N-3E	1658	10-21-52	Louden

PRODUCING WELLS PLUGGED - OCTOBER 22 to NOVEMBER 19, 1952 (Continued)

Company	Farm and Well Number	Location	Total Depth in Feet	Date Plugged	Pool Name
		GALLATIN COUNTY			
J. L. Crawford	Patterson #1	SE SE NW, 4-8S-10E	2459	10-24-52	Inman East Cons.
		JEFFERSON COUNTY			
Nash Redwine	Randolph #1	SW SW SW, 27-3N-3E	2771	10-25-52	King
		LAWRENCE COUNTY			
Ohio Oil	S. N. Cooper a/c 1 #31	640' NL, 680' WL, SW NW, 5-3N-12W	1055	11-11-52	Lawrence
" "	W. A. Gould #18	950' SL, 330' EL, NE SW, 35-3N-12W	1779	11-7-52	"
" "	S. Newell #9	200' NL, 480' EL, SW SW, 5-3N-12W	940	11-4-52	"
" "	" " #14	600' SL, 520' WL, SE SW, 5-3N-12W	913	10-21-52	"
" "	" " #15	660' SL, 40' EL, SW SW, 5-3N-12W	940	10-14-52	"
" "	J. R. King a/c 1 #1	160' NL, 1420' WL, NW, 8-3N-12W	992	10-24-52	"
" "	" " " " " #36	640' NL, 600' WL, NE NW, 8-3N-12W	936	10-17-52	"
" "	" " " " " #40	140' NL, 360' WL, NW, 8-3N-12W	989	11-3-52	"
Charles Zanetis	Goff #1	E½ NE SW, 11-2N-12W	1234	10-17-52	"
" "	Wright #1	NW SW SW, 30-5N-12W	1692	10-9-52	"
		MARION COUNTY			
Edward T. Robinson	Anderson #2	NW SE SW, 34-2N-2E	2104	11-9-52	Salem
		RICHLAND COUNTY			
Don Slape	M. J. Ivey #1	SW NE NW, 15-2N-14W	3079	11-10-52	Parkersburg Cons.
Paul Goldborg	Page Whitaker #1	NE SE SE, 7-2N-14W	3282	10-13-52	" "
A.J. Slagter, Jr.	M. Berry #1	NE NW NE, 17-2N-14W	3157	11-6-52	" "
F.A. Bridge	C.H. & C.A. Mathes #1	SW NW NE, 29-2N-14W	3140	10-3-52	" "
Lewis F. Jordan	E.J. Levitt #1	SW NW NE, 22-3N-9E	3020	11-3-52	Clay City Con.
		WABASH COUNTY			
James A. Matthews	L.G. Baungart #1	359' SL, 637' EL, NW, 20-1N-12W	2366	10-22-52	Allendale
Nat'l. Assoc. Pet.	H. Dunkel #5	NW SW SW, 33-1N-12W	2331	9-24-52	Mt. Carmel
		WAYNE COUNTY			
Pure Oil	Willie Hubble A #6	W½ SW NW, 33-2N-8E	3048	10-24-52	Clay City Con.
" "	C.L. Curry A #1	SW NE SE, 1-1S-7E	3199	10-28-52	" " "
J. L. Black	J.W. Hubble #1	SW SE SW, 28-2N-8E	2652	10-14-52	" " "

DRY HOLES PLUGGED - OCTOBER 22 to NOVEMBER 19, 1952*

Data furnished by Department of Mines and Minerals, Springfield, Illinois.

Company	Farm and Well Number	Location	Total Depth in Feet	Date Plugged	Wildcat or Pool Name
		BOND COUNTY			
James C. Nickerson	Rhodes-Armer #2	NW SW NE, 33-4N-3W	1100	11-8-52	Wildcat
Pure Oil	Fannie Ulmer A #1	SW SE NE, 32-5N-3W	2500	10-19-52	"
		CHRISTIAN COUNTY			
Sam J. Burkett	Heflin #1	NE NW NE, 11-13N-1W	1152	11-14-52	Wildcat
Collins Bros.	Elizabeth Bays #1	SW SW SE, 26-14N-1E	3068	11-8-52	"
The Texas Co.	E.C. Corzine #1	SE SE NW, 14-12N-1E	2725	11-2-52	Assumption S.
		CLARK COUNTY			
L. Brissenden	Geisert #1	NE NE SE, 3-10N-14W	518	10-19-52	Casey
Froderman & Connelly	Sidwell #1	NE SW SE, 12-9N-14W	540	7-9-52	Martinsville
Gordon Greene	Cuma Lee #1	495' NL, 1545' WL, NW, 18-11N-14W	450	11-5-52	Westfield
		CLAY COUNTY			
Thomas S. Doran	Mary Moss #1	SW SW SW, 14-5N-5E	2471	10-17-52	Iola Cons.
F. Bippus	L. Valbert #1-A	SE SW SE, 11-2N-6E	3174	10-21-52	Wildcat
		CLINTON COUNTY			
Mohawk Drlg. Co.	J.E. Elliott #1	SE SE NE, 1-3N-2W	1320	10-17-52	Wildcat
William H. Krohn	Koch #2	SW NE SE, 28-3N-3W	992	11-14-52	"
Richard K. Hammel	Billhartz et al #1	SW SW NE, 6-1N-5W	2858	10-6-52	"
R. H. Robben	Zimmermann #1	NW NE NE, 12-1N-3W	1103	11-8-52	"
F. L. Goldsmith	Remmert #1	SW NE NE, 33-3N-3W	1109	11-7-52	"
F. L. Dittmeier, Jr.	Timmermann Hrs. #1	NW NW SE, 28-2N-4W	2401	10-26-52	"
Mohawk Drlg. Co.	Schmitt #1	SW NE SE, 1-3N-2W	1291	11-12-52	"
Shulman Bros.	Dorries #1 "A"	330' NL, 380' WL, S½ Frac. NW, 6-2N-3W	1193	11-10-52	Frogtown N.
		COLES COUNTY			
Kull Oil Co.	G.L. & G.M. Scott #1	SE SE SW, 31-12N-8E	1988	10-12-52	Wildcat
		CRAWFORD COUNTY			
Lester Harris	Elza Wiman #1	NW NE SW, 24-8N-14W	1240	10-25-52	Wildcat
Jennings Payne	Martin #1	NE NW NW, 29-8N-13W	1300	10-23-52	"
West Drlg. Co.	Brown #1	SW SE SW, 12-7N-11W	2824	10-12-52	"
Bury Drlg. Co.	Clarence Phillips #6	SE NE NW, 1-5N-12W	1674	11-9-52	Flat Rock
		EDGAR COUNTY			
Forrest S. Blunk	R. Stoneburner #3	NE SE NW, 3-13N-13W	702	9-25-52	Dudley
M. Luther Livengood	Landis #8	1000' NL, 970' WL, NE SE, 9-13N-13W	475	10-8-52	"
James Step	F. Woods #1	NW NE NW, 23-13N-11W	1080	9-5-52	Wildcat

* Includes some wells plugged earlier but not previously reported.

DRY HOLES PLUGGED - OCTOBER 22 to NOVEMBER 19, 1952 (Continued)

Company	Farm and Well Number	Location	Total Depth in Feet	Date Plugged	Wildcat or Pool Name
		EDWARDS COUNTY			
V. R. Gallagher	Ellis Drury #1	SW SW NE, 18-1S-14W	3173	9-27-52	Bone Gap Con.
" "	" Briggs Comm. #1	NW NW SE, 19-1S-14W	2320	10-19-52	" " "
Calvert Drlg. Co.	Ben Woods #1	NE SE SW, 19-1S-14W	2314	10-29-52	" " "
C. E. Brehm	Walter Browns Hrs. #1	NW NW SW, 8-3S-10E	3330	11-5-52	Ellery South
R. A. Harris	Johnson-Lomas Comm. #1	990' NL, 330' WL, NE, 7-3S-11E	3211	11-6-52	Phillipstown Cons.
Collins Bros.	Alan Crome #1	SE SE SE, 27-1S-10E	3380	11-5-52	Wildcat
Paco Pet. Corp.	Bunting #1	SW SW SW, 24-1S-10E	3340	11-8-52	"
		EFFINGHAM COUNTY			
William D. Griffith	Carl Schwartz #1	NW SE NE, 22-6N-7E	2954	10-18-52	Sailor Springs Con.
		FAYETTE COUNTY			
Homer Luttrell	Charles Magnus #1	NW NE SE, 27-5N-3E	2024	11-2-52	Wildcat
Nash Redwine	O. J. Casey #1	NE NW SE, 26-9N-2E	1954	11-3-52	"
		FRANKLIN COUNTY			
George & Wrather	George Buckner #1	SE NW NE, 20-6S-2E	2792	11-4-52	Wildcat
Ross Bartmes	Mitchell Hrs. #1-G	330' NL, 450' EL, NW SE, 25-7S-2E	2843	10-18-52	West Frankfort
		GALLATIN COUNTY			
Inland Prod.	Pielemeir #2	SE NE NE, 28-8S-10E	2009	11-15-52	Inman E. Con.
J. G. Brown	J. C. Lightner #1	SW SW NE, 9-8S-10E	2452	10-23-52	" " "
A. E. Vandenbark	T.O. Logsdon #2	NW NW NW, 23-9S-10E	2760	11-16-52	Shawneetown East
		HAMILTON COUNTY			
Oil Management	Cloyd Rhine #1	SW SW NW, 2-7S-6E	3400	11-4-52	Wildcat
Nat'l. Assoc. Pet.	Johnson, McPeak Comm. #1	SE SE SE, 9-6S-7E	3405	11-9-52	"
Superior	C. L. Scrivner #1	SE SE NW, 22-5S-5E	3473	11-7-52	"
C. E. Brehm	Birdie R. Gray #1	NE SW NW, 2-4S-7E	3421	10-25-52	"
E. H. Kaufman	Harrison #1	SE NW NW, 20-6S-6E	3321	10-24-52	"
Texas Co.	Epperson #1	SE NW NW, 11-4S-7E	3461	9-23-52	Bungay Con.
" "	J. A. Lynch #10	NW SW SE, 16-4S-7E	3481	11-18-52	" "
Q. B. Mitchell	John Herrin #1	NW NE SW, 32-6S-5E	3438	11-10-52	Cantrell N.
C. E. Brehm	Johnson-Flannigan Comm. #1	SW SE NE, 28-6S-5E	3237	10-24-52	Flannigan
Stewart Oil Co.	John Jones #4	SE SE SE, 7-6S-6E	3140	11-2-52	Dale Cons.
" " "	Hutcheraft #1	NW SW NE, 25-6S-5E	3337	10-31-52	" "
H. V. Spires	N. M. Dial #3	SW NW SW, 8-6S-6E	3198	10-24-52	" "
Texas Co.	Edmon Cotter #1	NW SE NE, 33-6S-6E	3372	11-18-52	Walpole
		HANCOCK COUNTY			
J. B. Bushnell	Britton Gray #1	SE SE SW, 22-5N-5W	525	11-10-52	Wildcat

DRY HOLES PLUGGED - OCTOBER 22 to NOVEMBER 19, 1952 (Continued)

Company	Farm and Well Number	Location	Total Depth in Feet	Date Plugged	Wildcat or Pool Name
		JACKSON COUNTY			
Richard L. Russell	McElvain et al #1	NW NW SW, 21-8S-2W	1963	10-25-52	Wildcat
T. L. Martin	Holiday #1	330' NL, 380' WL, NE SE, 2-9S-1W	2295	9-21-52	"
		JASPER COUNTY			
W. L. Griffith	F. Hartrich #1	SE NE SE, 31-6N-14W	2866	11-3-52	Wildcat
W. E. Weidler	Benefiel #1	SW NW SW, 9-5N-10E	2830	11-2-52	Clay City Con.
		JEFFERSON COUNTY			
A. M. Fowley	Robinson #1	NW SW NE, 1-3S-1E	3806	10-20-52	Woodlawn
George & Wrather	Diel et al #1	NW NE NE, 1-3S-1E	3880	10-22-52	"
" " "	White #1	SE NW SE, 15-3S-2E	2781	11-13-52	Wildcat
Petro Drlg. Co.	J. R. Glen #1	SE NW NE, 35-3S-3E	2987	11-10-52	"
McGaw & Hughes Pet.	Cockrum #1	SW NW SW, 19-4S-4E	3175	11-5-52	"
Pep Drlg. Co.	Morton Wood #1	NE NW NE, 19-2S-2E	3460	11-13-52	"
		LAWRENCE COUNTY			
Big Four Oil & Gas	Otto Heath #1-A	NW SE NW, 3-3N-13W	2385	10-18-52	Wildcat
" " " " "	J.B. Miller #1	NE NW SW, 30-3N-12W	2240	10-28-52	"
Norman Appleby	E. M. Cooley #1	NW NE NW, 8-3N-11W	1876	10-28-52	Lawrence
Messmer Oil	Ida Nesbitt #2	396' NL, 1440' WL, SW, 21-3N-11W	1898	10-27-52	"
T. E. Hults	R. L. Kelley #4	NE SW SE, 29-3N-12W	2170	10-21-52	"
		MCDONOUGH COUNTY			
Dr. Bert Roan	Gaddis Heirs #1	SW NE SE, 18-4N-4W	395	10-11-52	Colmar-Plymouth
		MADISON COUNTY			
E. A. Obering	Boyle et al #1	SE NE SE, 17-5N-5W	2690	10-4-52	Wildcat
Neary & Cahill	Pearl A. France #1	SW NW SW, 26-6N-6W	623	10-28-52	Livingston E.
S. B. Schenk	A.N. & M.O. Leitch #1-B	SW SE SE, 27-6N-6W	750	11-8-52	" South
George Zicos	John A. Repovsch #6	470' NL, 700' WL, NE SW, 28-6N-6W	702	10-15-52	" "
		MARION COUNTY			
Homer Luttrell	Hines #3	760' SL, 990' EL, SE, 19-4N-3E	1916	11-9-52	Kinmundy
" "	T. E. Robb #3	NE NE SE, 19-4N-3E	1957	10-27-52	"
W.E. Wiedler	Frazier & Frink Comm. #1	SE SW SE, 17-1N-1E	895	11-12-52	Wamac East
Joe W. Cavataio	Long #1	E½ SE SW, 11-2N-1E	2182	11-16-52	Wildcat
Theodore G. Glass	Spangler #1	NW SW NE, 31-1N-4E	2939	10-19-52	"
Homer Luttrell	S.M. Robb et al #1	SW NW SE, 18-4N-3E	2272	10-28-52	"
		MENARD COUNTY			
Earnest Zink	John H. Walker #1	SE NW SE, 32-18N-7W	1238	10-29-52	Wildcat
" "	Epling #1	SE NW NE, 8-17N-7W	1214	10-13-52	"

DRY HOLES PLUGGED - OCTOBER 22 to NOVEMBER 19, 1952 (Continued)

Company	Farm and Well Number	Location	Total Depth in Feet	Date Plugged	Wildcat or Pool Name
		MONTGOMERY COUNTY			
California Co.	Schmidt #1	NW SE SW, 11-8N-5W	2269	11-18-52	Wildcat
Ed. Wirth	Poggenpohl et al #2	330' SL, 1040' EL, NW SW, 10-10N-4W	2090	10-10-52	"
Edgar White	Hughes #1	SE SE SW, 14-7N-5W	645	10-6-52	"
Louis Marsch	Agnes Doyle #2	NW SE SE, 21-10N-4W	606	10-16-52	"
		MOULTRIE COUNTY			
E. A. Obering	B.A. McReynolds #1	NE NE SW, 18-14N-4E	3493	10-25-52	Wildcat
		RANDOLPH COUNTY			
Vail & Muth	Anna Stevenson #1	SW SW NE, 11-4S-6W	2153	11-10-52	Wildcat
H. F. Robison	Vernon Buckhorn #1	N½ SE SW, 6-6S-6E	2300	10-29-52	"
		RICHLAND COUNTY			
Runyon	G. Stewart #1	NW SE SW, 21-3N-9E	3800	11-9-52	Clay City Con.
Calvert Drlg.	Kissel-Toliver Comm. #1	NW NW NW, 17-4N-9E	2766	11-12-52	Passport South
Modoff & Anderson	H. Gray #2	SE NE NE, 18-4N-9E	2750	10-19-52	Wildcat
		ST. CLAIR COUNTY			
John W. Jaske	Hankammer #1	NW SE SW, 4-1S-9W	1253	10-6-52	Wildcat
		SALINE COUNTY			
Ill. Mid-Continent	Oscar N. Stinson #1	420' NL, 990' EL, NE, 17-8S-7E	3014	11-9-52	Eldorado
		WABASH COUNTY			
D. L. Strine	D.L. Strine et al Comm. #1	NW NW SW, 17-1N-13W	2851	10-24-52	Wildcat
Columbus Explor.	John L. Hamilton #1	SE NW SE, 4-1S-13W	1746	10-11-52	"
J.S. Young, Jr.	H.A. Fox #1	NE NW NE, 20-1N-11W	2209	11-7-52	"
Eastern Pet. Co.	S.L. Putman #1	NE NW NE, 10-1N-13W	2746	10-18-52	"
T. G. Glass	Josie Holsen #1	NE SE SE, 27-1N-12W	2309	11-9-52	Allendale
Calvert Drlg. Co.	Schmidt & Wright Comm. #1	NE NE NE, 19-1N-12W	1650	10-21-52	"
D. Lyle Dieterle	John W. Whiteside #2	38' SL, 1177' WL, NW NW, 17-1N-11W	1412	10-24-52	"
Francis L. Beard	Bruce French #2	NE NW NW, 32-2N-12W	2400	10-22-52	"
Skiles Oil Corp.	Cowling-Milburn Comm. #1	NW SW SW, 8-2S-13W	1801	11-3-52	New Harmony Cons.
" " "	Joachim #B-7	SW NE NE, 5-2S-13W	2585	11-13-52	" "
C. E. Brehm	Jacob Hirschelman et al #1	SW SW SE, 23-2S-14W	2946	11-13-52	" "
		WASHINGTON COUNTY			
Nat'l. Drlg Co.	Malick & Kachuba #1	NW SW SW, 34-2S-2W	1450	11-9-52	Beaucoup So.

DRY HOLES PLUGGED - OCTOBER 22 to NOVEMBER 19, 1952 (Continued)

Company	Farm and Well Number	Location	Total Depth in Feet	Date Plugged	Wildcat or Pool Name
		WASHINGTON COUNTY (Continued)			
Carter Oil	Haake - L. & N. R.R.	Unit #A-1 NW NW SW, 14-2S-3W	3142	10-24-52	Wildcat
E. M. Self	Dalman #1	SE SE NE, 34-3S-2W	3974	11-16-52	"
		WAYNE COUNTY			
Calvert Drlg.	Herman Fisher #1	347' NL, 337' EL, SW SW, 26-2S-9E	3380	11-3-52	Ellery Cons.
Ill. Mid-Continent	Norman Piercy #B-1	NW NW NW, 25-2S-9E	3435	11-2-52	" "
Don Slape	Holbaugh #1	NW NE NW, 12-1N-8E	3150	11-14-52	Clay City Con
Calvert Drlg.	Verdulas #2	NW SE NW, 7-1S-8E	3203	11-3-52	" " "
Wayne Misener	Ellis & Crews Comm. #1	SE SW NE, 34-1S-8E	3150	11-16-52	" " "
J.W. Steele	Lafe Duke #3	NE NW NE, 29-2N-7E	3165	11-7-52	Rinard North
Continental Drlg.	Roy G. Hilliard #2	SE NE SW, 1-1S-6E	3257	9-2-52	Johnsonville Cons.
R. J. Sipoha	Preiss #1	SW NE SW, 2-1S-5E	3180	11-1-52	Wildcat
D. B. Lesh	J. S. White #1	NW NW SW, 26-1S-6E	3250	10-21-52	"
Carter Oil	Saxe-New Comm. #1	NW NE NW, 2-3S-9E	3449	11-12-52	"
		WHITE COUNTY			
Skiles Oil Corp.	Allen Gray Est. #B-1	NE SE SW, 20-4S-14W	2365	10-26-52	New Harmony Cons.
C.L. McMahon	A.D. Thompson #1	NW SE NW, 14-6S-8E	2865	11-3-52	Iron
Ryan Oil Co.	Sherman A. Johnson #1	NE NW SE, 35-5S-10E	3156	11-2-52	Maunie North
Burr Lambert	H.H. Calvert #3	SW NW NW, 32-5S-10E	2111	11-7-52	Epworth Cons.
D. B. Lesh	John P. Jones #2	NE SW NE, 12-4S-9E	3446	11-2-52	Centerville
A.J. Walker	Ada B. Kershaw #1	NE SW SE, 3-4S-9E	3510	11-7-52	Goldengate Cor
E.E. Morris	Warren Johnson #1	SE NW NW, 7-4S-11E	3190	10-21-52	Phillipstown Cons.
Calvin Oil Co.	Melvin Knight et al #3	NE SW NE, 7-4S-14W	3230	10-23-52	" "
Calvert Drlg.	Walsh-Bisch Comm. #1	NW SW SE, 30-3S-14W	3120	11-9-52	" "
W.C. McBride	C.A. Williams #1	SE NE SW, 21-4S-9E	3367	10-31-52	Sumpter N.
E.A. Obering	E.M. Flota Comm. #1	SE SE SE, 20-4S-9E	3337	10-18-52	" "
George & Wrather	Brown-Ferguson #1	SW NE NE, 32-4S-10E	3200	11-15-52	Sumpter E.
Inland Producers	J.L. Brown #7	60' SL, 330' EL, SE NE, 16-5S-14W	2300	11-16-52	Bend
Oil Management	Baker Comm. #1	SE SW NW, 1-4S-10E	3242	10-26-52	Wildcat
N.C. Neilsen	L.B. Johnson et al #1	NE NE NE, 30-4S-10E	3344	11-6-52	"
Calvert Drlg.	Chas. Ford Trustees #1	1650' NL, 330' WL, NW, 18-5S-11E	3229	11-15-52	"
V.R. Gallagher	Stinson #1	2223' NL, 334' WL, NW, 23-7S-10E	2167	11-17-52	"
C. E. Brehm	Irwin Ward #1	SE SE SE, 19-5S-9E	3339	11-13-52	"

Alphabetical List of Oil and Gas Pools

December 2, 1952

Fields Discovered Before January 1, 1937

Pool: County	Twp.	Range
Allendale: Wabash, Lawrence	1-2N	11-13W
Allison-Weger: Crawford	5N	11-12W
Ava-Campbell Hill (a):Jackson	7S	4W
Ayers (a) (gas): Bond	6N	3W
Bartelso: Clinton	1-2N	3W
Bellair: Crawford, Jasper	8N	14W
Birds: Crawford, Lawrence	5N	10-11W
Brown: Marion	1N	1E
Carlinville (b): Macoupin	9N	7W
Carlyle: Clinton	2N	3W
Casey: Clark	10-11N	14W
Chapman: Crawford	5-6N	12W
Collinsville (a): Madison	3N	8W
Colmar-Plymouth: Hancock, McDonough	4N	4-5W
Dupo: St. Clair	1S-1N	10W
Flat Rock: Crawford	5-6N	11-12W
Frogtown (b): Clinton	2N	3-4W
Gillespie-Benld (a) (gas): Macoupin	8N	6W
Gillespie-Wyen: Macoupin	8N	6W
Greenville (a) (gas): Bond	5N	3W
Jacksonville (a) (gas): Morgan	15N	9W
Johnson North: Clark	9-10N	13-14W
Johnson South: Clark	9N	14W
Junction City: Marion	2N	1E
Langewisch-Kuester (b): Marion	1N	1E
Lawrence: Lawrence,Crawford	2-5N	11-13W
Litchfield (b):Montgomery	8-9N	5W
Main: Crawford	5-8N	12-14W
Martinsville: Clark	9-10N	13-14W
New Hebron: Crawford	6N	12W
Parker: Crawford	5N	12W
Pittsfield (a) (gas): Pike	5S	4-5W
St. Francisville: Lawrence	2N	11W
Sandoval: Marion	2N	1E
Siggins: Cumberland, Clark	10-11N	10,11E,14W
Spanish Needle Creek (a) (gas): Macoupin	9N	7W
Sparta (a) (gas):Randolph	4-5S	5-6W
Staunton (a) (gas):Macoupin	7N	7W
Swearingen (a) (gas): Crawford	6N	11W
Wamac: Clinton, Marion, Washington	1N	1E-1W
Warrenton-Borton: Edgar, Coles	13-14N	14W
Waterloo (a): Monroe	1-2S	10W
Westfield: Clark, Coles	11-12N	11E-14W
York (b): Cumberland	9N	10-11E

Fields Discovered Since January 1, 1937

Ab Lake: Gallatin	8S	10E
Ab Lake West: Gallatin	8S	10E
Aden Consolidated: Wayne, Hamilton	2-3S	7E
Aden North (c): Wayne	2-3S	7E
Aden South: Hamilton	3S	7E
Akin: Franklin	6S	4E
Akin West: Franklin	6S	4E
Albion Consolidated: Edwards, White	1-3S	10,11E,14W
Albion East: Edwards	2S	14W
Albion North (c): Edwards	1S	11E
Alma: Marion	4N	2E
Amity: Richland	4N	14W
Assumption: Christian	13N	1E
Assumption North: Christian	13N	1E
Assumption South: Christian	12N	1E
Barnhill: Wayne	2-3S	8E
Barnhill East (c): Wayne	2S	9E
Bartelso East: Clinton	1N	3W
Bartelso South: Clinton	1N	3W
Bartelso West: Clinton	1N	3W
Beaucoup: Washington	2S	2W
Beaucoup South: Washington	2S	2W
Beaver Creek: Bond, Clinton	3-4N	2-3W

Pool: County	Twp.	Range
Beaver Creek North: Bond	4N	3W
Beaver Creek South: Clinton	3N	2-3W
Belle Prairie: Hamilton	4S	6E
Belle Rive: Jefferson	3S	4E
Bellmont: Wabash	1S	13-14W
Beman: Lawrence	3N	11W
Beman East: Lawrence	3N	10W
Bend: White	5S	14W
Bennington (c):Edwards, Wayne	1N	9-10E
Bennington South (a): Edwards	1N	10E
Benton: Franklin	6S	2-3E
Benton North: Franklin	5-6S	2E
Berryville Consolidated: Wabash, Edwards	1-2N	14W
Bessie: Franklin	6S	3E
Bible Grove Consolidated (c): Clay, Effingham	4-6N	6-7E
Bible Grove East (c): Clay	5N	7E
Bible Grove North: Effingham	6N	7E
Bible Grove South: Clay	5N	7E
Black River: White	4S	13W
Blairsville (c): Hamilton	4S	7E
Blairsville West: Hamilton	4S	7E
Bogota: Jasper	6N	9E
Bogota North (a): Jasper	6N	9E
Bogota South: Jasper	5-6N	9E
Bone Gap Consol.: Edwards	1S	10,11E,14W
Bone Gap East: Edwards	1S	14W
Bone Gap South (c): Edwards	1S	14W
Bonpas (c): Richland	2-3N	14W
Bonpas West (c): Richland	2N	14W
Boos (c): Jasper	6N	10E
Boos East (c): Jasper	6N	10E
Boos North (c): Jasper	6N	10E
Boulder: Clinton	2-3N	2W
Boyd: Jefferson	1S	1-2E
Boyleston Consolidated (c): Wayne	1-2S	6-7E
Broughton: Hamilton	6S	7E
Broughton South (a): Saline	7S	7E
Browns: Edwards, Wabash	1-2S	14W
Browns East: Wabash	2S	14W
Browns South: Edwards	2S	14W
Brownsville (c): White	5-6S	8-9E
Bungay Consolidated: Hamilton	4S	7E
Burnt Prairie (c): White	3S	9E
Burnt Prairie South: White	4S	9E
Calhoun Central: Richland	2N	10E
Calhoun Consolidated: Richland, Wayne	2-3N	9-10E
Calhoun East: Richland	2N	10-11E
Calhoun North: Richland	3N	10E
Calvin (c): White	3-4S	10,11E,14W
Calvin North (c): White	3-4S	11E,14W
Cantrell: Hamilton	7S	5E
Cantrell North: Hamilton	6S	5E
Cantrell South: Hamilton	7S	5E
Carlinville North: Macoupin	10N	7W
Carlyle North: Clinton	3N	3W
Carlyle South: Clinton	1N	3W
Carmi (a): White	5S	9E
Carmi North: White	5S	9E
Centerville: White	4S	9E
Centerville East: White	3-4S	9-10E
Centerville North (a): White	3S	10E
Centralia: Clinton, Marion	1-2N	1E-1W
Centralia West: Clinton	1N	1W
Christopher (a): Franklin	6S	1E
Cisne (c): Wayne	1N-1S	7E
Cisne North: Wayne	1N	7E
Claremont (a): Richland	3N	14W
Clarksburg: Shelby	10N	4E
Clay City Consolidated: Clay, Wayne, Richland, Jasper	1-7N,1-2S	6-10E
Clay City North: Clay	3N	8E
Clay City West: Clay	2N	7E
Coil: Wayne	1S	5E
Coil West: Jefferson	1S	4E
Concord: White	6S	10E
Concord Central: White	7S	10E
Concord East Consolidated: White	6-7S	10E
Concord North: White	6S	10E
Concord South: White	7S	10E
Cooks Mills (a): Coles	13-14N	7E
Cooks Mills North (a):Coles	14N	7E
Cordes: Washington	3S	3W
Cottonwood: Gallatin	7S	9E
Cottonwood North: Gallatin	7S	9E
Covington (c): Wayne	1S	6-7E
Covington East (c): Wayne	1S	7E
Covington South: Wayne	2S	6E
Cowling (c): Edwards, Wabash	2-3S	14W
Craig (a): Perry	4S	4W
Cravat: Jefferson	1S	1E
Crossville (a): White	4S	10E
Crossville West: White	4S	10E
Dahlgren: Hamilton	3S	5E
Dale Consol.: Hamilton	5-7S	5-7E

Pool: County	Twp.	Range
Dead River (c): White	7S	11E
Divide: Jefferson	1S	3E
Divide East: Jefferson	1S	4E
Divide South: Jefferson	2S	3E
Divide West: Jefferson	1S	3E
Dix: Jefferson, Marion	1N-1S	2E
Dix South (a): Jefferson	1S	2E
Dubois: Washington	3S	1-2W
Dubois West: Washington	3S	2W
Dudley: Edgar	13-14N	13W
Dundas Consolidated (c): Richland, Jasper	4-6N	9-10E
Dundas East: Richland, Jasper	4-5N	10E
Eberle: Effingham	6N	6E
Edinburg (a): Christian	14N	3W
Elbridge: Edgar	12-13N	11W
Eldorado: Saline	8S	7E
Elk Prairie (a): Jefferson	4S	2E
Elkville: Jackson	7S	1W
Ellery Consol.: Edwards, Wayne	2S	9-10E
Ellery East: Edwards	2S	10E
Ellery North (a): Edwards	2S	10E
Ellery South: Edwards	2-3S	10E
Ellery West (c): Wayne	2S	9E
Elliottstown (a): Effingham	7N	7E
Enfield (b): White	5S	8E
Enterprise (c): Wayne	1-2N	8E
Enterprise West (c): Wayne	1-2N	7E
Epworth Consol.: White	5S	10E
Epworth East (c): White	5S	10E
Evers (a): Effingham	8N	7E
Evers South (a): Effingham	7N	7E
Ewing: Franklin	5S	3E
Exchange: Marion	1N	3E
Exchange North (a): Marion	1N	3E
Fairfield: Wayne	2S	8E
Fairfield East: Wayne	2S	8E
Fairman: Marion, Clinton	3N	1E-1W
Fitzgerrell (a): Jefferson	4S	1E
Flannigan: Hamilton	6S	5E
Flora: Clay	3N	6-7E
Flora South: Clay	2N	6E
Francis Mills: Saline	7S	7E
Friendsville (c): Wabash	1N	13W
Friendsville Central: Wabash	1N	13W
Friendsville North: Wabash	1N	12-13W
Friendsville South (c): Wabash	1N-1S	13W
Frogtown North: Clinton	2-3N	3-4W
Gallagher (c): Richland	2N	9E
Gards Point: Wabash	1N	14W
Gays (a): Moultrie	12N	6E
Geff (c): Wayne	1S	7-8E
Geff West (c): Wayne	1S	7E
Goldengate Consolidated: Wayne, White	2-4S	9E
Goldengate East: Wayne	3S	9E
Goldengate North: Wayne	2S	9E
Goldengate West: Wayne	2S	9E
Gossett (b): White	7S	8E
Grandview: Edgar	12-13N	13W
Grayville (c): Edwards, White	3S	10,11E,14W
Grayville West (c): White, Edwards	3S	10E
Griffin (c): Wabash	3S	14W
Half Moon: Wayne	1S	9E
Harrisburg (gas): Saline	8S	6E
Helena (c): Lawrence	2N	13W
Herald: White, Gallatin	6-7S	9E
Herald East: White, Gallatin	7S	9-10E
Herald North: White	6S	9E
Hidalgo (b): Jasper	8N	10E
Hidalgo North: Cumberland	9N	9E
Hill (a): Effingham	6N	6E
Hoffman: Clinton	1N	2W
Hoodville (c): Hamilton	5-6S	6E
Hoodville East (a): Hamilton	5S	7E
Hoosier (c): Clay	4N	7E
Hoosier North (c): Clay	5N	7E
Hord: Clay	5N	6E
Hord South: Clay	5N	6E
Huey (b): Clinton	2N	2W
Hunt City (a): Jasper	7N	10E
Hunt City East: Jasper	7N	14W
Hunt City South: Jasper	7N	11E
Hutton (a): Coles	11N	10E
Ina (a): Jefferson	4S	2E
Ina North: Jefferson	4S	3E
Inclose: Edgar, Clark	12N	13-14W
Ingraham (b): Clay	4N	8E
Ingraham West (c): Clay	5N	7E
Inman (c): Gallatin	8S	9-10E
Inman Central (c): Gallatin	7-8S	9-10E
Inman East Consolidated: Gallatin	7-8S	10E
Inman North (c): Gallatin	8S	9E
Inman South (c): Gallatin	8S	9E
Inman West Consolidated: Gallatin	7-8S	9-10E
Iola Consolidated (b): Clay, Effingham	5-6N	5E
Iola South: Clay	4N	5E
Iola West (a): Clay	5N	5E

Pool: County	Twp.	Range
Iron: White	6S	8E
Irvington: Washington	1S	1W
Irvington East: Jefferson	1S	1E
Iuka: Marion	2N	4E
Johnsonville Consolidated: Wayne	1N-1S	6-7E
Johnsonville North: Wayne	1N	6E
Johnsonville South (b): Wayne	1S	6E
Johnsonville West (b): Wayne	1N	5-6E
Junction: Gallatin	9S	9E
Junction North: Gallatin	8-9S	9E
Junction City South: Marion	2N	1E
Keensburg Consolidated (c): Wabash	2S	13-14W
Keensburg East (a): Wabash	2S	13W
Keensburg South: Wabash	2-3S	13W
Keenville: Wayne	1S	5E
Keenville East: Wayne	1S	5E
Kell (a): Jefferson	1S	3E
Kenner: Clay	3N	5-6E
Kenner North: Clay	3N	6E
Kenner South (a): Clay	2N	5E
Kenner West: Clay	3N	5E
Keyesport: Clinton	3N	2W
King: Jefferson	3-4S	3E
Kinmundy: Marion	4N	3E
Laclede (b): Fayette	5N	4E
Lakewood: Shelby	10N	2-3E
Lancaster: Wabash, Lawrence	1-2N	13W
Lancaster Central: Wabash	1N	13W
Lancaster East: Wabash	2N	13W
Lancaster North (c): Lawrence	2N	13W
Lancaster South: Wabash	1N	13W
Lancaster West (c): Edwards, Wabash	1N	14W
Leech Consolidated (c): Wayne, White	3S	9E
Lexington: Wabash	1S	14W
Lexington North: Wabash	1S	14W
Lillyville: Cumberland, Effingham	8-9N	6-7E
Livingston: Madison	6N	6W
Livingston East: Madison	6N	6W
Livingston South: Madison	6N	6W
Locust Grove: Wayne	1N	9E
Long Branch: Saline, Hamilton	7S	6E
Louden: Fayette, Effingham	6-9N	2-4E
Lynchburg: Jefferson	3S	4E
McKinley: Washington	3S	4W
Maple Grove Consol.: Edwards, Wayne	1N	9-10E
Maple Grove East (c): Edwards	1N	10,11E,14W
Maple Grove South (a): Edwards	1N	10E
Marcoe (a): Jefferson	3S	2E
Marine: Madison	4N	6W
Marion: Williamson	9S	3E
Markham City: Jefferson	2-3S	4E
Markham City North: Jefferson, Wayne	2S	4-5E
Markham City West: Jefferson	2-3S	4E
Mason: Effingham	6N	5E
Mason North: Effingham	6N	5E
Mason South (c): Effingham, Clay	5-6N	5E
Massilon: Wayne, Edwards	1S	9-10E
Massilon South (a): Edwards	1S	10E
Mattoon (b): Coles	11-12N	7E
Maud Central (c): Wabash	1S	13W
Maud Consolidated (c): Wabash	1N,1-2S	13W
Maud North Consolidated (c): Wabash	1-2S,1N	13-14W
Maud West (c): Wabash	1S	13W
Maunie (c): White	6S	10-11E
Maunie East (a): White	6S	11E
Maunie North: White	5S	10,11E,14W
Maunie South: White	6S	10-11E
Maunie West (b): White	6S	10E
Mayberry: Wayne	2-3S	6E
Mayberry North (a): Wayne	2S	6E
Merriam: Wayne	2S	8E
Miletus: Marion	4N	4E
Mill Shoals: White, Hamilton, Wayne	2-4S	7-8E
Mills Prairie (a): Edwards	1N	14W
Mitchell (c): Edwards, Wayne	2S	9-10E
Mt. Auburn: Christian	15N	2W
Mt. Carmel: Wabash	1N-1S	12W
Mt. Carmel West (c): Wabash	1S	13W
Mt. Erie (c): Wayne	1S	8E
Mt. Erie North: Wayne	1N	9E
Mt. Erie South (c): Wayne	1S	8E
Mt. Olive: Montgomery	8N	5W
Mt. Vernon: Jefferson	3S	3E
Nason: Jefferson	3S	2E
New Bellair (b): Crawford	8N	13W
New Harmony Consolidated: White, Wabash, Edwards	1N,1-5S	13-14W

Pool: County	Twp.	Range
New Harmony South (Ill.): White	5S	14W
New Harmony South (Ind.): White	5S	14W
New Haven Consolidated: White	7S	10-11E
New Haven North (c): White	7S	10E
New Haven West (c): Gallatin	7S	10E
New Memphis: Clinton	1S	5W
New Memphis South (a):Clinton	1S	5W
Newton (b): Jasper	6N	9E
Newton North (a): Jasper	7N	10E
Newton West (b): Jasper	6-7N	9E
Noble (c): Richland, Clay	2-4N	8-9E
Noble North (c): Richland	4N	9E
Noble South (c): Richland	3N	9E
Noble West: Clay	3N	8E
Oak Point: Clark	9N	14W
Odin: Marion	2N	1-2E
Okawville: Washington	1S	4W
Olney Consolidated: Richland	4N	10E
Olney East (c): Richland	4N	10E
Olney South (b): Richland	3N	10E
Omaha: Gallatin	7-8S	8E
Omaha East: Gallatin	8S	8E
Omaha South: Gallatin	8S	8E
Omaha West: Saline	7-8S	7E
Omega (a): Marion	3N	4E
Orchardville: Wayne	1N	5E
Oskaloosa: Clay	3-4N	5E
Oskaloosa East: Clay	3N	5-6E
Oskaloosa South: Clay	3N	5E
Pana: Christian	11-12N	1E
Panama: Bond, Montgomery	7N	3-4W
Parkersburg Consolidated: Richland, Edwards	1-3N	10-11E,14W
Parkersburg North (c):Richland	3N	14W
Parkersburg South: Edwards	1N	14W
Parkersburg West: Richland, Edwards	2N	10E
Passport: Clay	4N	8E
Passport South: Richland	4N	9E
Patoka: Marion	4N	1E
Patoka East: Marion	4N	1E
Patoka West: Fayette	4N	1W
Patton (c): Wabash	1N	12W
Patton West (c): Wabash	1N	12W
Phillipstown Consolidated: White, Edwards	3-5S	10,11E,14W
Phillipstown South: White	5S	10E
Pinkstaff (a): Lawrence	4N	11W
Plainview: Macoupin	9N	8W
Posen: Washington	3S	2W
Posey: Clinton	1N	2W
Posey East: Clinton	1N	2W
Raccoon Lake: Marion	1N	1E
Raymond: Montgomery	10N	4-5W
Raymond East: Montgomery	10N	4W
Reservoir: Jefferson	1S	3E
Richview: Washington	2S	1W
Ridgway (a): Gallatin	8S	8E
Riffle: Clay	4N	6E
Rinard (a): Wayne	2N	7E
Rinard North: Wayne	2N	7E
Ritter: Richland	3N	10-11E
Ritter North: Richland	3N	11E
Roaches: Jefferson	2S	1E
Roaches North: Jefferson	2S	1E
Roby (a): Sangamon	15N	3W
Rochester: Wabash	2S	13W
Roland: White, Gallatin	6-7S	8E
Roland West: Saline	7S	7E
Roundprairie (c): Wayne	1S	6E
Ruark: Lawrence	2N	12W
Ruark West Consol.:Lawrence	2N	13W
Rural Hill (c): Hamilton	6-7S	5-6E
Rural Hill North (a): Hamilton	5S	5E
Rural Hill West: Hamilton	6S	5E
Russellville (gas): Lawrence	4-5N	10-11W
St. Francisville East: Lawrence	2N	11W
St. Jacob: Madison	3N	6W
St. James: Fayette	5-6N	2-3E
St. Paul: Fayette	5N	3E
Ste. Marie: Jasper	5N	14W
Ste. Marie East (a):Jasper	6N	14W
Ste. Marie West: Jasper	6N	10E
Sailor Springs Consolidated: Clay, Effingham	3-6N	6-7E
Sailor Springs Central (b): Clay	4N	7-8E
Sailor Springs East (a):Clay	4N	8E
Sailor Springs North (a): Clay	4N	8E
Sailor Springs South (c): Clay	3N	7E
Sailor Springs West (c): Clay	4N	7E
Salem: Marion	1-2N	1-2E
Samsville (a): Edwards	1N	11E
Samsville North: Edwards	1N	14W
Samsville West: Edwards	1N	10E
Sandoval West: Clinton	2N	1W
Santa Fe (a): Clinton	1N	3W
Schnell: Richland	2N	9E
Schnell South: Clay	2N	8E
Seminary: Richland	2N	10E

Pool: County	Twp.	Range
Sesser: Franklin	5-6S	1-2E
Shattuc: Clinton	2N	1W
Shawneetown (a): Gallatin	9S	9E
Shawneetown East: Gallatin	9S	10E
Shaweetown North (a):Gallatin	9S	10E
Shelbyville (b): Shelby	11N	4E
Shelbyville East: Shelby	11N	4E
Sims (c): Wayne	1S	6E
Sims North (c): Wayne	1S	6E
Sorento (b): Bond	6N	4W
Sparta South (a): Randolph	5S	5W
Springerton (c): Hamilton	4S	7E
Stanford: Clay	3N	7-8E
Stanford South: Clay	2N	7E
Stanford West: Clay	3N	7E
Staunton: Macoupin	7N	7W
Stewardson: Shelby	10N	5E
Stokes-Brownsville: White	5-6S	8-9E
Storms: White	5-6S	9-10E
Stringtown: Richland	4-5N	11E-14W
Stringtown East (a): Richland	4N	14W
Sumner: Lawrence	4N	13W
Sumpter: White	4S	9E
Sumpter East: White	4S	10E
Sumpter North: White	4S	9E
Sumpter South: White	4-5S	9E
Tamaroa: Perry	4S	1W
Taylor Hill (b): Franklin	5S	4E
Thackeray: Hamilton	5S	7E
Thompsonville (a): Franklin	7S	4E
Thompsonville East: Franklin	7S	4E
Thompsonville North: Franklin	7S	4E
Tilden: Randolph	4S	5W
Toliver (a): Clay	5N	6E
Toliver East: Clay	5N	6-7E
Tonti: Marion	2-3N	2E
Trumbull: White	5S	9E
Valier: Franklin	6S	2E
Waggoner (a): Montgomery	11N	5W
Wakefield (a): Jasper	5N	9E
Walpole: Hamilton	6-7S	6E
Walpole South: Hamilton	7S	6E
Waltonville: Jefferson	3S	2E
Wamac East: Marion	1N	1E
Waverly (gas): Morgan	13N	8W
Weaver: Clark	11N	10W
West End: Hamilton, Saline	7S	5E
West Frankfort: Franklin	7S	2-3E
West Frankfort South (c): Franklin	7S	2-3E
West Liberty (c): Jasper	5N	10E
Westfield East: Clark	11-12N	14W
Westfield North: Coles	12N	14W
Whittington: Franklin	5S	3E
Whittington South: Franklin	5-6S	3E
Whittington West: Franklin	5S	2E
Williams: Jefferson	3S	2E
Williams South: Jefferson	3S	2E
Willow Hill Consolidated (c): Jasper	6-7N	10E
Willow Hill East: Jasper	6-7N	10-11E
Willow Hill North (c): Jasper	7N	10E
Woburn Consolidated: Bond	6N	2W
Woburn South (c): Bond	6N	2W
Woodlawn: Jefferson	2-3S	1-2E
Xenia: Clay	2N	5E
Xenia East: Clay	2N	5E
Zenith: Wayne	2N	5E
Zenith North: Wayne	2N	6E
Zenith South: Wayne	1N	5E

(a) Abandoned.
(b) Abandoned, revived.
(c) Consolidated with other pools.

Date of issue: December 15, 1952.

ABBREVIATIONS USED IN THIS REPORT

Abd.—Abandoned
BO—Barrels of oil
BOF—Barrels of oil flowing
BOP—Barrels on pump
BW—Barrels of water
C—Center
CDU—Completion data unreported; to be given when available
CO—Cleaning out
COAS—Cleaning out after shot
Comp.—Completed
Crg.—Coring
Csg.—Casing
D & A—Dry and abandoned
Drlg.—Drilling
DST—Drill stem test
E—East ½
Est.—Estimated
Fm.—Formation
Fsg.—Fishing
IP—Initial production
L—Line
Loc.—Location
Ls.—Limestone
MIM—Moving in material
MIRT—Moving in rotary tools
MIST—Moving in standard tools
N—North ½
NE—Northeast ¼
NR—No report
NW—Northwest ¼
PB—Plugged back
POP—Putting on pump
RU—Rigging up
RURT—Rigging up rotary tools
RUST—Rigging up standard tools
S—South ½
SD—Shut down
SDO—Shut down orders
SDR—Shut down for repairs
SE—Southeast ¼
SG—Show of gas
Sh.—Shale
SIGW—Shut in gas well
SITR—Shut in tank room
SO—Show of oil
Spd.—Spudded or spudding
Ss.—Sandstone
SSO—Slight show of oil
SW—Southwest ¼
Swb.—Swabbing
SWD—Salt water disposal well
Temp. abd.—Temporarily abandoned
TD—Total depth
Tstg.—Testing
Twp.—Township
UR—Underreaming
W—West ½
WF—Wildcat far (more than 2 miles from production)
WN—Wildcat near (½ to 2 miles from production)
WOC—Waiting for cement to set
WOST—Waiting on standard tools
330′ S—330 feet from the south line

(36485—15M—9-51) 2

ILL
Cop. 1

State of Illinois
Adlai E. Stevenson, Governor
Department of Registration and Education
C. Hobart Engle, Director

Division of the
STATE GEOLOGICAL SURVEY
M. M. Leighton, Chief
Urbana, Illinois

No. 194 OIL AND GAS DRILLING REPORT For December 1952

Monthly Report
OIL AND GAS DRILLING IN ILLINOIS

By

Virginia Kline and Eugene Frund

Summary by Counties

	Completed Wells	Producing Wells	Drilling Wells	Locations	Permits to Drill° Total	Permits to Drill° Wildcat
Bond	1	0	1	0	0	0
Brown	0	0	1	0	0	0
Champaign	0	0	0	0	1	1
Christian	0	0	3	1	7	2
Clark	1	0	5	1	17	2
Clay	4	0	6	2	12	4
Clinton	6	1	4	1	8	4
Coles	0	0	0	0	1	0
Crawford	2	1	9	1	34	0
Cumberland	1	0	1	0	2	1
Edgar	1	0	1	0	2	1
Edwards	3	1	4	0	7	2
Effingham	2	0	1	0	1	1
Fayette	2	1	1	1	2	1
Franklin	2	0	1	0	1	1
Gallatin	2	0	6	3	4	1
Hamilton	3	2	4	1	7	1
Hancock	0	0	0	1	1	1
Iroquois	0	0	1	0	1	1
Jasper	3	0	3	0	7	1
Jefferson	6	2	3	0	5	0
Kendall	0	0	1	0	0	0

(Concluded on page 3)

Summary By Counties (Concluded)

	Completed Wells	Producing Wells	Drilling Wells	Locations	Permits to Drill° Total	Permits to Drill° Wildcat
Lawrence	11	6	13	0	36	1
Logan	0	0	1	0	0	0
McDonough	0	0	2	0	0	0
Macon	0	0	0	0	23	0
Madison	4	1	1	2	3	1
Marion	5	1	2	2	7	1
Monroe	0	0	1	0	0	0
Montgomery	0	0	4	0	2	1
Morgan	0	0	1	0	0	0
Peoria	0	0	1	0	0	0
Perry	2	0	1	0	1	1
Pulaski	0	0	1	1	0	0
Randolph	1	0	3	2	1	0
Richland	7	5	9	1	8	2
St. Clair	1	0	1	1	7	2
Saline	0	0	2	0	2	0
Shelby	0	0	0	0	1	1
Tazewell	0	0	1	0	0	0
Wabash	3	3	2	0	5	0
Washington	4	3	11	1	6	3
Wayne	24	13	39	5	35	2
White	17	9	28	6	38	8
Winnebago	0	0	1	0	0	0
	118	49	181	33	295	48

o Issued by Department of Mines and Minerals, Springfield, Illinois, December 1 through December 27, 1952.

Average Initial Production of Oil Wells

By Years, 1937 - 1950

and by Months, January 1951 - December, 1952

	Oil Wells	Total IP	Ave. IP/Well	1951	Oil Wells	Total IP	Ave. IP/Well
1937	284	78,499	276	July	102(5)	6,792	67
1938	1,984	543,958	274	Aug.	102(2)	6,143	60
1939	2,946	1,117,750	379	Sept.	95(6)	7,953	84
1940	3,064	1,753,171	572	Oct.	97(2)	7,843	81
1941	2,912	807,784	278	Nov.	64(1)	6,350	99
1942	1,167	211,639	181	Dec.	78(2)	5,708	73
1943	1,064	130,712	123		953(37)	77,003	81
1944	1,296	143,717	119	1952			
1945	1,178	161,452	137	Jan.	50(4)	3,949	79
1946	1,419	173,336	122	Feb.	48(4)	2,528	53
1947	1,152	108,807	94	Mar.	66(2)	5,576	84
1948	1,363	149,595	110	Apr.	45(1)	3,177	71
1949	1,486	136,132	92	May	73(7)	5,413	74
1950	1,335	105,080	79	June	88(9)	7,274	83
1951				July	82(4)	8,323	101
Jan.	87(2)*	8,409	97	Aug.	117(23)	7,104	61
Feb.	76(3)	5,238	69	Sept.	73(4)	5,278	72
Mar.	35(2)	2,698	77	Oct.	90(10)	7,414	82
Apr.	61(3)	6,097	100	Nov.	98(9)	7,087	72
May	75(1)	7,897	105	Dec.	52(3)	3,859	74
June	81(8)	5,875	73		882(80)	66,982	76

* Figures in parentheses indicate number of old wells reworked included in totals.

New Pools in December:

Lawrence West, Lawrence (Moss & Wilson #1 H. Neal, 23-3N-13W); Gards Point North, Wabash County (W. L. Griffith #1 Pixley Hrs., 24-1N-14W); Sumpter West, White County (D. B. Lesh #1 J. Shoeman, 27-4S-9E).

Extensions to Pools in December:

Bartelso West, Clinton County (A. Schiermann #1 H. Albers, 13-1N-4W); Concord, White County (Clark & Clark #1 F. Ackerman, 34-6S-10E).

Pools Abandoned in December: Calhoun Central, Ellery South, Hidalgo.

Pools Consolidated in December: Bend with New Harmony Consolidated; Concord Central with Concord South to form Concord South Consolidated.

New Producing Strata in Pools:

Pool	County	Producing Formation	Approximate Depth to top, Feet
Clay City Consolidated	Richland	Warsaw limestone	3598

Well Completions in Illinois
Summary by Years, 1936-1950
and by Months, January 1951 - December 1952

	Pool Wells			Wildcat Wells				
	Oil	Gas	Dry	New Pools	Exten-sions	Dry Near(a)	Dry Far(b)	Total
1936	48	3	9	1	1	31(c)		93
1937	262	1	58	10	14	104		449
1938	1,957	26	176	17	10	350		2,536
1939	2,916	24	199	28	2	448		3,617
1940	3,015	15	220	31	18	475		3,755
1941	2,827	13	375	46	40	507		3,807
1942	1,078	13	376	43	48	158	303	2,017
1943	987	9	353	28	66	151	217	1,811(20)*
1944	1,158	6	413	29	42	122	233	2,003(12)
1945	1,021	0	297	26	47	181	206	1,778(15)
1946	1,293	4	448	32	58	256	288	2,379(17)
1947	998	7	528	28	69	245	193	2,068(22)
1948	1,228	13	641	28	47	350	203	2,510(21)
1949	1,350	4	673	24	69	351	302	2,773(32)
1950	1,210	16	861	25	77	417	311	2,917(23)
1951								
Jan.	81	1	47	0	4	23	16	172
Feb.	71	0	37	3	1	8	14	134(2)
Mar.	32	1	38	0	2	16	8	97(1)
Apr.	56	0	40	2	1	20	19	138(1)
May	65	0	82	4	6	42	24	223(1)
June	69	0	71	2	8	53	35	238(6)
July	93	0	78	3	6	63	43	286(5)
Aug.	88	0	72	3	10	41	37	251(1)
Sept.	81	0	65	7	5	55	33	246(4)
Oct.	88	3	63	6	2	35	33	230(1)
Nov.	57	2	64	3**	4	35	23	188
Dec.	65	0	57	8	4	40	29	203(1)
	846	7	714	41	53	431	314	2,406(23)
1952								
Jan.	45	1	31	1	2	19	11	110(2)
Feb.	44	0	29	2	2	15	8	100(4)
Mar.	59	1	38	3	3	19	13	136(1)
Apr.	38	1	35	2	5	24	20	125(1)
May	61	0	58	2	6	32	26	185(3)
June	81	3	60	1	2	31	27	205(5)
July	73	1	73	0	8	34	32	221(3)
Aug.	91	5	75	2	9	44	32	258(8)
Sept.	63	3	68	5**	2	31	15	187
Oct.	73	0	77	3	6	39	28	226(2)
Nov.	86	2	87	0	8	35	24	242(6)
Dec.	44	0	37	3	2	20	12	118
	758	17	668	24	55	343	248	2,113(35)

* Figures in parentheses refer to number of producing wells included in total which had previously been completed as dry holes.

** Includes one gas well.

(a) One-half mile to two miles from nearest production.

(b) Over two miles from nearest production.

(c) Total wildcats (Nears and fars not distinguished until 1941).

Permits to Drill Wells*
Summary by Years, 1943-1950
and by Months, January 1951 - December 1952

	Wildcat	Pool	SWD	Structure Tests	Wells Reworked: Wildcat	Wells Reworked: Pool	Wells Reworked: Other	Secondary Recov.: Water Input	Secondary Recov.: Gas, Air Inputs	Total
1943	557	1,323	37	20	42	192	24	39	135	2,369
1944	674	1,581	27	60	37	205	142	54	23	2,803
1945	524	1,450	19	53	29	170	150	112	7	2,514
1946	705	1,732	15	102	15	98	79	82	18	2,846
1947	589	1,615	8	126	21	109	106	155	3	2,732
1948	727	2,107	8	185	5	85	101	509	1	3,728
1949	871	2,155	26	20	19	78	187	153	5	3,514
1950	921	2,253	21	151	19	67	141	302	1	3,876
1951										
Jan.	53	122	2	3	1	4	14	19	0	218
Feb.	41	132	0	3	0	2	14	31	0	223
Mar.	46	76	3	8	0	2	10	21	0	166
Apr.	63	134	1	11	2	3	13	11	0	238
May	95	164	2	17	5	7	23	28	0	341
June	111	171	3	29	6	6	10	35	0	371
July	135	189	1	29	2	6	22	34	0	418
Aug.	118	153	3	17	1	7	2	20	0	321
Sept.	102	160	1	23	3	1	9	23	0	322
Oct.	81	189	0	7	1	7	12	50	0	347
Nov.	78	153	2	1	1	10	50	30	0	325
Dec.	53	133	1	1	2	4	14	43	0	251
	976	1,776	19	149	24	59	193	345	0	3,541
1952										
Jan.	28	77	0	0	0	2	14	59	0	180
Feb.	36	83	2	1	3	0	8	7	0	140
Mar.	47	132	5	11	1	4	12	27	0	239
Apr.	60	125	0	3	2	3	12	32	1	238
May	90	171	1	3	3	12	31	97	0	408
June	82	184	4	29	4	3	10	56	0	372
July	77	167	0	22	1	13	23	52	0	355
Aug.	66	191	0	29	2	13	68	45	0	414
Sept.	68	202	0	11	6	10	51	53	0	401
Oct.	82	197	2	15	3	3	41	33	0	376
Nov.	71	208	2	15	0	13	35	50	1	395
Dec.	48	181	0	29	0	8	17	12	0	295
	755	1,918	16	168	25	84	322	523	2	3,813

* Permits to drill are issued by the Dept. of Mines and Minerals, Springfield, Ill.

Wells in the New Pools*, December 23, 1952 (a)

County and Pool	Producing Wells	Abandoned Wells	Dry Holes	Drilling Wells	Locations
Bond: Beaver Creek North	2	2	8	0	0
Sorento	1	6	7	0	0
Woburn Consol.	61	7	25	0	0
Bond, Clinton: Beaver Creek	13	3	15	1	0
Bond, Montgomery: Panama	3	8	16	0	0
Christian: Assumption	6	0	0	0	0
Assumption North	129	12	18	0	0
Assumption South	2	1	2	3	1
Mt. Auburn	2	2	5	0	0
Pana	5	0	0	0	0
Clark: Oak Point	1	0	6	0	0
Weaver	29	6	9	0	0
Westfield East	7	4	20	1	0
Clay: Bible Grove South	2	0	4	0	0
Clay City North	13	3	10	0	0
Clay City West	12	5	8	0	0
Flora	20	11	15	0	0
Flora South	3	1	6	0	0
Hord	5	0	7	0	0
Hord South	9	0	8	3	0
Ingraham	26	6	14	1	0
Iola South	12	3	9	0	0
Kenner	36	8	13	0	0
Kenner North	28	4	8	0	0
Kenner West	30	0	5	0	0
Noble West	1	0	1	0	0
Oskaloosa	36	0	11	0	0
Oskaloosa East	2	1	6	0	0
Oskaloosa South	2	0	1	0	0
Passport	37	12	19	0	1
Riffle	4	1	5	0	0
Sailor Springs Central	1	1	0	0	0
Schnell South	1	1	3	0	0
Stanford	14	4	15	0	0
Stanford South	13	5	7	0	0
Stanford West	1	2	6	0	0
Toliver East	4	0	8	0	0
Xenia	1	0	5	0	0
Xenia East	15	0	4	0	0
Clay, Effingham: Iola Consolidated	164	39	63	0	0
Sailor Springs Consolidated	526	88	207	0	0
Clay, Wayne, Richland, Jasper:					
Clay City Consolidated	2259	830	815	32	2
Clinton: Bartelso East	9	0	5	0	0
Bartelso South	3	0	3	0	0
Bartelso West	4	5	8	2	0

(a) For alphabetical list of oil and gas fields in Illinois, see page 47.

Wells in the New Pools*, December 23, 1952 (Continued)

County and Pool	Producing Wells	Abandoned Wells	Dry Holes	Drilling Wells	Locations
Beaver Creek South	21	16	36	0	0
Boulder	29	7	14	0	0
Carlyle North	34	4	22	0	0
Carlyle South	2	0	5	0	0
Centralia West	3	6	9	0	0
Frogtown North	25	1	13	0	0
Hoffman	17	33	13	0	0
Huey	4	3	4	0	0
Keyesport	7	5	10	0	0
New Memphis	3	0	0	0	0
Posey	1	1	7	0	0
Posey East	1	0	0	0	0
Sandoval West	1	0	3	0	0
Shattuc	24	3	19	1	0
Clinton, Marion: Centralia	464	531	83	0	0
Coles: Mattoon	366	54	77	0	0
Westfield North	1	1	8	0	0
Crawford: New Bellair	1	2	1	1	0
Cumberland: Hidalgo North	1	1	1	0	0
Cumberland, Effingham: Lillyville	8	0	7	0	0
Edgar: Dudley	58	12	43	0	0
Elbridge	28	10	9	0	0
Grandview	2	10	12	0	0
Edgar, Clark: Inclose	1	11	14	0	0
Edwards: Albion East	27	6	22	0	0
Bone Gap Consol.	36	19	26	0	0
Bone Gap East	1	1	6	0	0
Browns South	1	1	3	0	0
Ellery East	1	0	1	0	0
Parkersburg South	4	2	9	0	0
Samsville North	8	6	11	0	0
Samsville West	5	0	4	0	0
Edwards, Wabash: Browns	38	10	16	0	0
Edwards, Wayne: Ellery Consolidated	77	7	43	3	2
Maple Grove Consolidated	69	18	30	0	0
Edwards, White: Albion Consol.	310	43	120	0	0
Effingham: Bible Grove North	4	3	3	0	0
Eberle	5	1	3	0	0
Mason	4	8	11	0	0
Mason North	7	2	3	0	0
Fayette: Laclede	2	1	3	1	0
Patoka West	13	3	9	0	0
St. James	143	48	22	0	0
St. Paul	13	4	7	0	0
Fayette, Effingham: Louden	1994	174	232	0	1

Wells in the New Pools*, December 23, 1952 (Continued)

County and Pool	Producing Wells	Abandoned Wells	Dry Holes	Drilling Wells	Locations
Franklin: Akin	13	2	12	0	0
Akin West	6	0	6	0	0
Benton	153	90	17	0	0
Benton North	43	6	21	0	0
Bessie	1	0	2	0	0
Ewing	7	1	11	0	0
Sesser	19	8	13	1	0
Taylor Hill	2	1	3	0	0
Thompsonville East	6	0	6	0	0
Thompsonville North	50	20	42	0	0
Valier	1	0	1	0	0
West Frankfort	60	6	34	0	0
Whittington	16	2	26	0	0
Whittington South	10	0	4	0	0
Whittington West	3	10	5	0	0
Gallatin: Ab Lake	1	1	1	0	0
Ab Lake West	1	0	1	0	0
Cottonwood	6	1	9	0	0
Cottonwood North	12	0	6	1	0
Inman East Consol.	273	27	65	0	0
Inman West Consol.	148	26	100	3	0
Junction	1	17	14	0	0
Junction North	3	2	9	0	0
Omaha	40	7	34	0	0
Omaha East	1	0	2	0	0
Omaha South	1	0	1	0	0
Shawneetown East	1	0	1	0	0
Hamilton: Aden South	17	2	10	0	0
Belle Prairie	10	1	13	0	0
Blairsville West	8	2	10	0	0
Broughton	1	0	1	0	0
Bungay Consolidated	145	26	68	1	0
Cantrell	15	4	8	2	0
Cantrell North	7	0	7	0	0
Cantrell South	22	1	11	0	0
Dahlgren	3	40	13	0	0
Dale Consol.	695	176	192	1	1
Flannigan	12	0	9	0	0
Rural Hill West	2	0	2	0	0
Thackeray	45	5	22	0	0
Walpole	92	2	48	0	0
Walpole South	2	0	7	0	0
Hamilton, Saline: West End	8	3	10	0	0
Jackson: Elkville	1	0	3	0	0
Jasper: Bogota	7	1	5	0	0
Bogota South	18	5	11	0	0

Wells in the New Pools*, December 23, 1952 (Continued)

County and Pool	Producing Wells	Abandoned Wells	Dry Holes	Drilling Wells	Locations
Hunt City East	1	0	0	0	0
Hunt City South	3	1	4	0	0
Newton	2	2	5	0	0
Newton West	1	2	2	0	0
Ste. Marie	17	6	9	0	0
Ste. Marie West	4	0	6	0	0
Willow Hill East	6	11	19	0	0
Jefferson: Belle Rive	3	2	6	0	0
Boyd	107	8	11	0	0
Coil West	7	8	6	0	0
Cravat	9	2	4	0	0
Divide	9	2	7	0	0
Divide East	33	6	19	0	0
Divide South	4	0	8	0	0
Divide West	39	8	8	0	0
Ina North	1	0	3	0	0
Irvington East	2	0	3	0	0
King	30	8	34	1	0
Lynchburg	2	0	5	0	0
Markham City	11	8	9	0	0
Markham City West	31	3	12	0	0
Mt. Vernon	3	4	8	0	0
Nason	1	0	1	0	0
Reservoir	9	1	8	0	0
Roaches	7	6	10	0	0
Roaches North	32	2	6	0	0
Waltonville	3	1	6	0	0
Williams	16	1	5	0	0
Williams South	1	0	3	0	0
Woodlawn	138	47	34	2	0
Jefferson, Marion: Dix	95	9	19	0	0
Jefferson, Wayne: Markham City North	9	7	7	0	0
Lawrence: Beman	12	9	5	0	0
Beman East	3	2	3	0	0
Lawrence West	1	0	6	1	0
Ruark	15	9	29	0	0
Ruark West Consolidated	31	4	19	1	0
Russellville (gas)	1	59	15	0	0
St. Francisville East	15	0	6	0	0
Sumner	1	1	6	0	0
Macoupin: Carlinville North	1	5	1	0	0
Plainview	1	0	5	0	0
Staunton	1	0	0	0	0
Madison: Livingston	33	6	87	0	1
Livingston East	1	0	2	0	0
Livingston South	18	1	27	1	0
Marine	134	11	27	0	0
St. Jacob	44	9	6	0	0

Wells in the New Pools*, December 23, 1952 (Continued)

County and Pool	Producing Wells	Abandoned Wells	Dry Holes	Drilling Wells	Locations
Marion: Alma	3	2	5	0	0
Exchange	1	0	5	0	0
Iuka	1	2	3	0	0
Junction City South	1	0	5	0	0
Kinmundy	2	0	10	0	0
Miletus	12	2	5	0	0
Odin	28	1	10	0	0
Patoka	94	76	34	0	0
Patoka East	52	8	8	1	0
Raccoon Lake	47	0	15	0	0
Salem	1983	488	94	0	0
Tonti	79	15	14	0	1
Wamac East	4	0	7	0	0
Marion, Clinton: Fairman	27	14	23	0	0
Montgomery: Mt. Olive	2	5	7	0	0
Raymond	3	7	23	0	0
Raymond East	5	0	6	0	0
Morgan: Waverly (gas)	8	0	3	1	0
Perry: Tamaroa	11	3	12	1	0
Randolph: Tilden	2	0	0	3	0
Richland: Amity	2	2	6	0	0
Calhoun East	5	0	9	0	0
Calhoun North	1	1	3	0	0
Olney Consol.	46	42	45	0	0
Olney South	24	3	12	3	0
Passport South	3	0	6	0	0
Ritter	2	1	9	0	0
Ritter North	2	0	1	0	0
Schnell	2	2	7	0	0
Seminary	6	2	6	0	0
Stringtown	28	4	17	0	0
Richland, Edwards: Parkersburg Cons.	163	65	95	0	0
Parkersburg West	8	2	11	0	0
Richland, Jasper: Dundas East	52	6	37	0	0
Richland, Wayne: Calhoun Consol.	75	24	45	1	0
Saline: Eldorado	1	2	5	0	0
Francis Mills	1	0	2	0	0
Harrisburg (gas)	1	0	0	0	0
Omaha West	3	0	3	2	1
Roland West	1	0	5	0	0
Saline, Hamilton: Long Branch	5	2	13	0	0
Shelby: Clarksburg	1	1	4	0	0
Lakewood	11	1	8	0	0
Shelbyville	1	4	6	0	0
Shelbyville East	1	0	3	0	0
Stewardson	5	1	1	0	0
Wabash: Bellmont	3	1	5	0	0
Browns East	40	10	17	0	0
Friendsville Central	1	2	3	0	0
Friendsville North	7	6	21	0	0

Wells in the New Pools*, December 23, 1952 (Continued)

County and Pool	Producing Wells	Abandoned Wells	Dry Holes	Drilling Wells	Locations
Gards Point	1	0	4	0	0
Gards Point North	1	0	2	0	0
Keensburg South	7	1	20	0	0
Lancaster Central	5	9	6	0	0
Lancaster East	4	0	11	0	0
Lancaster South	6	2	7	0	0
Lexington	6	4	11	0	0
Lexington North	2	0	2	0	0
Mt. Carmel	301	118	83	0	0
Rochester	26	8	20	0	0
Wabash, Edwards: Berryville Consol.	11	6	21	0	0
Wabash, Lawrence: Lancaster	59	41	37	0	0
Washington: Beaucoup	3	0	2	7	0
Beaucoup South	13	1	2	1	0
Cordes	97	45	14	0	0
Dubois	12	12	16	1	0
Dubois West	1	0	4	0	0
Irvington	75	18	15	0	0
McKinley	4	13	12	0	0
Okawville	3	0	1	0	0
Posen	1	0	4	2	0
Richview	1	0	5	0	0
Wayne: Barnhill	36	42	25	0	0
Cisne North	4	7	8	1	0
Coil	12	5	11	0	0
Covington South	3	5	7	0	0
Fairfield	55	11	29	0	0
Fairfield East	2	0	4	0	0
Goldengate East	1	0	0	0	0
Goldengate North	2	1	1	0	0
Goldengate West	7	1	6	3	0
Half Moon	23	2	11	0	0
Johnsonville Consol.	320	65	79	1	0
Johnsonville North	1	0	5	0	0
Johnsonville South	13	8	13	1	0
Johnsonville West	14	7	17	0	0
Keenville	45	6	18	2	1
Keenville East	3	0	3	0	0
Locust Grove	6	0	8	0	0
Mayberry	3	4	9	0	0
Merriam	1	0	2	0	0
Mt. Erie North	3	4	15	0	0
Orchardville	3	0	3	0	0
Rinard North	9	0	10	0	0
Zenith	1	1	5	0	0
Zenith North	13	0	7	0	0
Zenith South	7	7	8	0	0
Wayne, Edwards: Massilon	2	1	3	0	0
Wayne, Hamilton: Aden Consol.	73	18	23	0	0

Wells in the New Pools*, December 23, 1952 (Continued)

County and Pool	Producing Wells	Abandoned Wells	Dry Holes	Drilling Wells	Locations
Wayne, White: Goldengate Consol.	126	35	63	1	0
White: Black River	1	0	1	0	0
Burnt Prairie South	1	0	1	0	0
Carmi	2	4	9	0	0
Carmi North	4	1	6	0	0
Centerville	7	1	9	0	0
Centerville East	79	10	26	0	0
Concord	89	14	22	1	0
Concord East Consol.	5	3	12	1	0
Concord North	4	0	4	0	0
Concord South Consol.	18	4	16	4	1
Crossville West	1	0	0	0	0
Enfield	4	2	6	8	0
Epworth Consol.	32	4	22	1	1
Gossett	5	2	8	0	0
Herald North	3	2	5	0	0
Iron	43	35	20	0	0
Maunie North	46	10	15	1	0
Maunie South	105	22	35	2	1
Maunie West	5	2	5	0	0
New Harmony South	1	6	9	0	0
New Harmony South (Ind.)	6	0	2	0	0
New Haven Consol.	27	2	9	0	0
Phillipstown South	2	0	4	0	0
Stokes-Brownsville	147	42	52	1	0
Storms	162	51	36	0	0
Sumpter	7	1	14	0	0
Sumpter East	9	0	4	0	0
Sumpter North	3	0	3	0	0
Sumpter South	9	0	13	0	0
Sumpter West	1	0	2	0	0
Trumbull	20	6	19	0	1
White, Edwards: Phillipstown Consol.	281	70	148	0	0
White, Gallatin: Herald	178	32	105	0	0
Herald East	33	8	27	1	0
Roland	201	34	70	1	0
White, Hamilton, Wayne: Mill Shoals	142	42	55	1	0
White, Wabash, Edwards:					
New Harmony Consolidated	1451	405	444	4	0
Williamson: Marion	1	0	0	0	0
	17,782	5,045	6,475	122	16

* Fields discovered since January 1, 1936, with the exception of those which have been abandoned. For names of consolidated and abandoned pools, see pages 18, 19, and 47.

Illinois Completions and Production
Since January 1, 1936

			Production (Thousands of barrels)		
	Completions°	Producing Wells	New Fields	Old Fields	Total 1/
1936	93	52			4,445
1937	449	292	2,884	4,542	7,426
1938	2,536	2,010	19,771	4,304	24,075
1939	3,617	2,970	90,908	4,004	94,912
1940	3,755	3,080	142,969	4,678	147,647
1941	3,807	2,925	128,993	5,145	134,138
1942	2,017	1,179	101,837	4,753	106,590
1943	1,791	1,090(20) a/	77,581	4,675	82,256
1944	1,991	1,229(12)	72,946	4,467	77,413
1945	1,763	1,094(15)	70,839	4,371	75,210
1946	2,362	1,387(17)	70,174	5,123	75,297
1947	2,046	1,102(22)	61,455	5,004	66,459
1948	2,489	1,316(21)	59,623	5,185	64,808
1949	2,741	1,447(32)	58,571	5,930	64,501
1950	2,894	1,328(23)	55,794	6,234	62,028
1951					
January	172	86	4,706	520	5,226
February	132	75(2)	3,989	439	4,428
March	96	35(1)	4,624	521	5,145
April	137	59(1)	4,495	501	4,996
May	222	75(1)	4,716	541	5,257
June	232	79(6)	4,382	511	4,893
July	281	102(5)	4,613	527	5,140
August	250	101(1)	4,628	539	5,167
September	242	93(4)	4,347	492	4,839
October	229	99(1)	4,721	542	5,263
November	188	66	4,478	493	4,971
December	202	77(1)	4,448	471	4,919
	2,383	947(23)	54,147	6,097	60,244
1952					
January	108	49(2)	4,605	526	5,131
February	96	48(4)	4,331	497	4,828
March	135	66(1)	4,456	516	4,972
April	124	46(1)	4,403	533	4,936
May	182	68(2)	4,306	545	4,851
June	200	87(5)	4,464	528	4,992
July	218	82(3)	4,686	560	5,246
August	250	107(8)	4,538	519	5,057
September	187	73	4,489	539	5,028
October	224	82(2)	4,601	560	5,161
November	236	96(6)	4,421*	525*	4,946**
December	118	49	4,664*	575*	5,239**
	2,078	853(34)	53,964*	6,423*	60,387**

* Estimated by Illinois State Geological Survey.
** Estimated by Illinois State Geological Survey from Oil and Gas Journal Report.
1/ From the U. S. Bureau of Mines, except for the months since December 1950.
o Includes only oil and gas producers and dry holes.
a/ Figures in parentheses refer to number of producing wells included in total which had previously been completed as dry holes.

ECONOMIC STATEMENT

Mineral Economics Section

Crude oil from Illinois is marketed in substantial quantities in both the Central Refining District and in the western part of the Appalachian Refining District (District #2). The table shows the ratio of production in Illinois to runs-to-stills and includes both the Central Refining District and District No. 2 of the Appalachian Refining District.

	Domestic Runs-to-stills Central and Appalachian (District No. 2) Refining District*	Production in Illinois Thousands of barrels	Illinois' Percent of Runs-to-stills
1951			
October	37,929	5,263	13.9
November	39,710	4,971	12.6
December	41,334	4,919	11.9
1952			
January	41,967	5,131	12.2
February	38,602	4,828	12.5
March	40,996	4,972	12.1
April	37,707	4,936	13.1
May	24,194	4,851	20.0
June	39,461	4,992	12.7
July	42,782	5,246	12.3
August	44,089	5,057	11.5
September	40,739	5,028	12.3
October	41,121	5,161	12.6
November	41,880**	4,946**	11.8**

* U. S. Bureau of Mines Monthly Petroleum Statements.
** Estimated by Illinois State Geological Survey.

Shipments of Illinois Crude Petroleum
(Thousands of barrels)

	Ill.	Ind.	Ky.	Mich.	N.Y.	Ohio	Penn.	W.Va.	Wisc. Minn.
1951									
October	2,103	336	15	319	451	1,791	42	35	8
November	1,962	351	322	456	402	2,053	86	23	3
December	1,838	352	204	465	406	2,007	73	11	41
1952									
January	1,785	419	248	462	476	2,529	82	31	98
February	2,001	355	111	329	409	2,214	42	3	2
March	2,074	515	106	462	453	1,984	71	40	2
April	1,946	378	118	410	505	1,305	73	-	2
May	1,454	303	-	499	506	1,285	39	-	3
June	2,253	464	-	617	502	2,121	39	-	2
July	2,240	455	-	283	397	2,584	36	9	1
August	2,067	401	-	544	499	2,345	45	27	1
September	1,826	515	32	475	484	2,607	49	40	-
October	1,985	456	-	430	507	2,496	35	-	1

Stocks on Hand of Crude Petroleum and Principal Refined Products a/

(In thousands of barrels)

Month (End of Month)	Year	Stocks of Crude Petroleum		Gasoline		Kerosene		Distillate Fuel Oil		Residual Fuel Oil	
		U.S.	Dist. No.2 b/	U.S.	Central Rfg. Dist. c/	U.S.	Central Rfg. Dist. c/	U.S.	Central Rfg. Dist. c/	U.S.	Central Rfg. Dist. c/
November	1946	226,453	74,378	88,587	16,109	20,528	2,803	68,145	8,256	52,735	5,180
November	1947	225,462	66,652	87,551	15,718	20,626	3,296	61,334	9,294	52,455	5,570
November	1948	240,083	69,933	95,589	20,398	25,829	4,946	83,909	12,942	77,033	5,879
November	1949	256,010	74,120	104,707	21,457	25,267	5,315	88,212	12,991	65,112	4,107
November	1950	250,016	76,566	109,005	23,092	25,526	5,611	86,113	13,918	45,048	4,841
November	1951	261,100	87,360	112,028	24,548	29,948	6,204	94,917	18,597	45,378	6,021
December	1951	255,783	85,309	124,982	28,500	24,933	5,146	80,785	15,892	42,063	5,715
January	1952	254,007	83,702	144,339	32,639	22,679	4,200	66,969	12,264	39,523	5,287
February	1952	255,900	83,159	151,912	34,575	18,530	3,432	55,369	9,514	38,295	5,307
March	1952	259,126	83,875	160,689	36,601	16,817	2,938	48,750	8,200	37,971	5,158
April	1952	270,769	88,291	151,890	33,854	18,955	3,153	51,634	8,555	38,561	4,988
May	1952	290,813	90,538	123,656	26,012	19,614	3,429	51,648	9,456	38,821	4,660
June	1952	285,964	91,050	120,166	25,252	23,061	4,659	65,911	13,484	45,688	6,158
July	1952	275,951	88,918	116,566	24,855	27,387	5,979	85,775	18,043	52,245	6,927
August	1952	264,368	84,170	118,592	24,765	32,401	7,304	104,257	22,141	54,061	6,866
September	1952	264,723	84,181	120,991	25,444	35,021	7,668	117,252	23,863	56,200	6,797
October	1952	269,776	85,824	120,062	24,024	33,289	7,114	120,721	23,323	53,052	6,231
November 29	1952	265,524 d/	e/	126,833	26,652	32,190	6,823	117,990	22,218	53,001	6,221

a/ U. S. Bureau of Mines, Monthly Petroleum Statements for November 1946 - October 1952.
b/ Includes the states of Illinois, Indiana, Kansas, Kentucky, Missouri, Michigan, Ohio, Oklahoma.
c/ Central Refining District is identical with the Bureau of Mines "Illinois, Indiana, Kentucky, etc." and comprises refineries in Illinois, Indiana, Kentucky, Michigan, Western Ohio, and Wisconsin.
d/ U. S. Bureau of Mines.
e/ Not available.

Crude Oil Production in the United States

(Calculated from weekly report of the Oil and Gas Journal)

	Production (Thousands of barrels) January-December 1952	Daily Average Production for December (Thousands of barrels)	Percent of Total
Texas	1,138,775	3,014	45.9
California	361,746	991	15.1
Louisiana	242,013	683	10.4
Oklahoma	192,101	538	8.2
Kansas	115,217	312	4.8
Wyoming	67,935	203	3.1
Illinois	59,640	169	2.6
New Mexico	59,071	178	2.7
Mississippi	35,988	96	1.5
Colorado	30,023	87	1.3
Arkansas	29,101	77	1.2
Eastern Fields	21,360	55	.8
Michigan	13,621	37	.6
Kentucky	12,258	31	.5
Indiana	11,962	33	.5
Montana	9,286	28	.4
Nebraska	2,440	9	.1
Utah	1,706	5	.1
North Dakota	1,419	10	.2
Alabama	1,021	3	-
Florida	606	2	-
	2,407,289	6,561	100.0

The

GEOLOGIC COLUMN FOR SOUTHERN ILLINOIS

and the list of

OIL AND GAS PRODUCING STRATA IN ILLINOIS

formerly included with each issue of the Drilling Report will be furnished at the beginning of each subscription period, as a supplement. Please retain said supplement for your reference.

LIST OF POOLS INCORPORATED INTO OTHER POOLS BY CONSOLIDATION

Original Pool Name	Present Pool Assignment	Date of Consolidation
Aden North	Aden Consol.	1944
Albion North	Albion Consol.	1944
Barnhill East	Goldengate Consol.	1944
Bend	New Harmony Consol.	1952
Bennington	Maple Grove Consol.	1952
Bible Grove Consol.	Sailor Springs Consol.	1949
Bible Grove East	Sailor Springs Consol.	1948
Blairsville	Bungay Consol.	1951
Bone Gap South	Bone Gap Consol.	1952
Bonpas	Parkersburg Consol.	1951
Bonpas West	Parkersburg Consol.	1944
Boos	Clay City Consol.	1941
Boos East	Clay City Consol.	1947
Boos North	Clay City Consol.	1948
Boyleston Consol.	Clay City Consol.	1948
Brownsville	Stokes-Brownsville	1946
Burnt Prairie	Goldengate Consol.	1947
Calvin	New Harmony Consol. & Phillipstown Consol.	1941
Calvin North	Phillipstown Consol.	1948
Cisne	Clay City Consol.	1948
Concord Central	Concord South Consol.	1952
Covington	Clay City Consol.	1944
Covington East	Clay City Consol.	1948
Cowling	New Harmony Consol.	1947
Dead River	New Haven Consol.	1950
Dundas Consol.	Clay City Consol.	1948
Ellery West	Ellery Consol.	1952
Enterprise	Clay City Consol.	1941
Enterprise West	Clay City Consol.	1941
Epworth East	Epworth Consol.	1951
Friendsville	New Harmony Consol.	1949
Friendsville South	New Harmony Consol.	1949
Gallagher	Calhoun Consol.	1946
Geff	Clay City Consol.	1947
Geff West	Clay City Consol.	1948
Grayville	Phillipstown Consol.	1948
Grayville West	Albion Consol.	1949
Griffin	New Harmony Consol.	1941
Helena	Ruark West Consol.	1952
Hoodville	Dale Consol.	1943
Hoosier	Sailor Springs Consol.	1948
Hoosier North	Sailor Springs Consol.	1948
Ingraham West	Sailor Springs Consol.	1948
Inman	Inman West Consol.	1950
Inman Central	Inman West Consol.	1949
Inman North	Inman West Consol.	1949
Inman South	Inman West Consol.	1950
Keensburg Consol.	New Harmony Consol.	1948

LIST OF POOLS INCORPORATED INTO OTHER POOLS BY CONSOLIDATION (Continued)

Original Pool Name	Present Pool Assignment	Date of Consolidation
Lancaster North	Ruark West Consol.	1952
Lancaster West	Berryville Consol.	1949
Leech Consol.	Goldengate Consol.	1948
Maple Grove East	Parkersburg Consol.	1952
Mason South	Iola Consol.	1948
Maud Central	New Harmony Consol.	1949
Maud Consol.	New Harmony Consol.	1951
Maud North Consol.	New Harmony Consol.	1951
Maud West	New Harmony Consol.	1948
Maunie	Maunie South	1948
Mitchell	Ellery Consol.	1952
Mt. Carmel West	New Harmony Consol.	1948
Mt. Erie	Clay City Consol.	1944
Mt. Erie South	Clay City Consol.	1948
New Haven North	Concord East Consol.	1950
New Haven West	Inman East Consol.	1949
Noble	Clay City Consol.	1948
Noble North	Clay City Consol.	1948
Noble South	Clay City Consol.	1948
Olney East	Olney Consol.	1949
Parkersburg North	Parkersburg Consol.	1951
Patton	Allendale	1948
Patton West	Allendale	1948
Roundprairie	Johnsonville Consol.	1941
Rural Hill	Dale Consol.	1951
Sailor Springs South	Sailor Springs Consol.	1942
Sailor Springs West	Sailor Springs Consol.	1949
Sims	Johnsonville Consol.	1948
Sims North	Johnsonville Consol.	1945
Springerton	Bungay Consol.	1946
West Frankfort South	West Frankfort	1948
West Liberty	Clay City Consol.	1941
Willow Hill Consol.	Clay City Consol.	1948
Willow Hill North	Clay City Consol.	1947
Woburn South	Woburn Consol.	1950

Summary of Drilling and Initial Production in Illinois for 1952 (1)

County	Number of Wells Drilled in 1952			Total Initial Production		Footage Drilled in 1952	
	Total Completions	Total Producing Oil	Total Producing Gas	Oil in bbls.	Gas in millions of cubic feet	Producing Wells	Total
Alexander	2	0	0	0	0	0	2,905
Bond	25	2	0	32	0	2,278	37,641
Christian	22	4	0	116	0	9,058	48,171
Clark	59	22	0	270	0	23,576	69,595
Clay	92	25	0	2,814	0	67,252	262,964
Clinton	84	22	0	1,085	0	38,346	162,211
Coles	9	0	0	0	0	0	9,033
Crawford	72	45	2	419	3,390,000	48,326	80,556
Cumberland	5	1	0	0	0	381	8,028
DeWitt	1	0	0	0	0	0	2,003
Douglas	4	0	0	0	0	0	2,203
Edgar	20	2	0	10	0	905	14,719
Edwards	101	40	0	2,676	0	113,540	301,989
Effingham	23	2	0	56	0	5,054	59,530
Fayette	36	7	6	168	1,507,000	17,757	59,206
Franklin	20	6	0	332	0	18,719	63,475
Gallatin	65	30	0	1,588	0	70,969	171,760
Hamilton	117	47	0	6,828	0	150,199	382,573
Hancock	2	0	0	0	0	0	1,247
Jackson	2	0	0	0	0	0	2,182
Jasper	40	8	0	629	0	21,938	108,855
Jefferson	63	26	0	3,376	0	73,847	178,510
Johnson	1	0	0	0	0	0	1,010
Kankakee	1	0	0	0	0	0	89
Lawrence	133	70	0	4,337	0	132,618	265,024
McDonough	6	0	0	0	0	0	3,955
Macon	1	0	0	0	0	0	2,102
Macoupin	8	0	0	0	0	0	4,252
Madison	35	7	0	78	0	3,926	29,729
Marion	71	27	0	4,404	0	67,731	159,737
Menard	2	0	0	0	0	0	2,453
Monroe	2	0	0	0	0	0	1,650
Montgomery	35	4	0	46	0	2,405	43,463
Moultrie	2	0	0	0	0	0	5,601
Perry	33	9	1	309	4,680,000	11,312	46,324
Randolph	24	2	0	100	0	4,453	52,278
Richland	86	43	0	4,430	0	128,654	261,437
St. Clair	5	0	0	0	0	0	9,985
Saline	12	2	1	214	4,656,000	7,501	33,970
Sangamon	2	0	0	0	0	0	2,240
Shelby	12	1	0	17	0	1,825	24,840
Wabash	87	34	0	1,113	0	74,558	198,627
Washington	49	13	0	599	0	25,338	100,653
Wayne	298	155	0	15,542	0	492,443	960,805

Summary of Drilling and Initial Production
in Illinois for 1952 (1)

County	Number of Wells Drilled in 1952			Total Initial Production		Footage Drilled in 1952	
	Total Completions	Total Producing Oil	Total Producing Gas	Oil in bbls.	Gas in millions of cubic feet	Producing Wells	Total
White	305	146	7	11,057	14,373,000	410,430	791,162
Whiteside	1	0	0	0	0	0	1,551
Will	1	0	0	0	0	0	365
Williamson	2	0	0	0	0	0	5,365
	2,078	802	17	62,645	28,606,000	2,025,339	5,038,023

(1) Does not include input wells, salt water disposal wells, or old wells worked over.

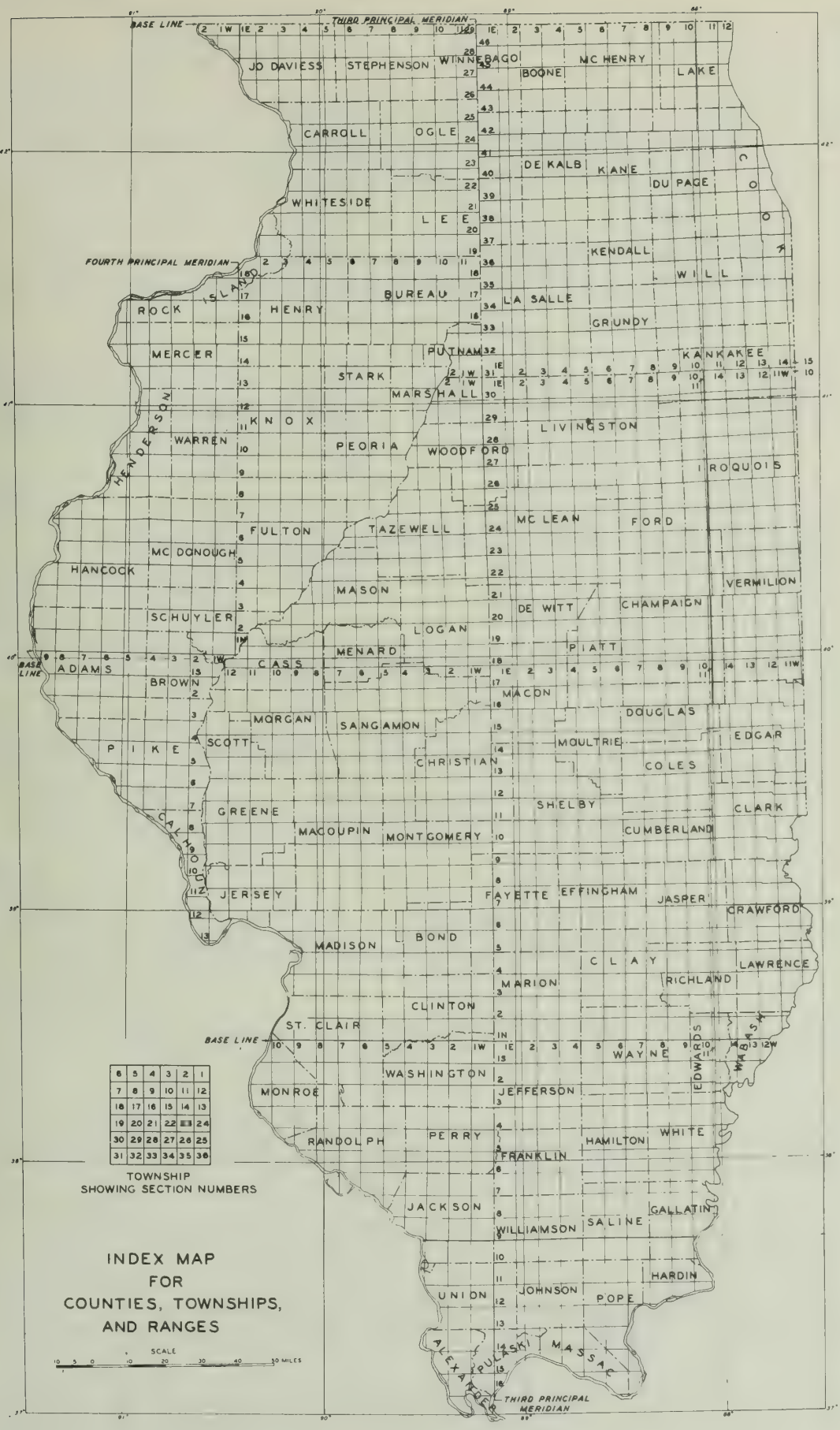
BASE LINE
THIRD PRINCIPAL MERIDIAN
FOURTH PRINCIPAL MERIDIAN
JO DAVIESS
STEPHENSON
WINNEBAGO
BOONE
MC HENRY
LAKE
CARROLL
OGLE
DE KALB
KANE
DU PAGE
COOK
WHITESIDE
LEE
KENDALL
WILL
ROCK ISLAND
HENRY
BUREAU
LA SALLE
GRUNDY
MERCER
PUTNAM
KANKAKEE
STARK
MARSHALL
HENDERSON
KNOX
WARREN
PEORIA
WOODFORD
LIVINGSTON
IROQUOIS
FULTON
TAZEWELL
MC LEAN
FORD
MC DONOUGH
HANCOCK
MASON
VERMILION
SCHUYLER
DE WITT
CHAMPAIGN
LOGAN
MENARD
PIATT
ADAMS
CASS
BROWN
MACON
MORGAN
SANGAMON
DOUGLAS
PIKE
SCOTT
MOULTRIE
EDGAR
CHRISTIAN
COLES
GREENE
SHELBY
CLARK
CALHOUN
MACOUPIN
MONTGOMERY
CUMBERLAND
JERSEY
FAYETTE
EFFINGHAM
JASPER
CRAWFORD
MADISON
BOND
CLAY
LAWRENCE
MARION
RICHLAND
CLINTON
ST. CLAIR
WAYNE
EDWARDS
WABASH
WASHINGTON
MONROE
JEFFERSON
RANDOLPH
PERRY
HAMILTON
WHITE
FRANKLIN
JACKSON
GALLATIN
WILLIAMSON
SALINE
HARDIN
UNION
JOHNSON
POPE
ALEXANDER
PULASKI
MASSAC
THIRD PRINCIPAL MERIDIAN
TOWNSHIP
SHOWING SECTION NUMBERS
INDEX MAP
FOR
COUNTIES, TOWNSHIPS,
AND RANGES
SCALE
MILES

DRILLING BY COUNTIES

WELLS COMPLETED BETWEEN DECEMBER 3 AND DECEMBER 23, 1952,

AND WILDCAT WELLS DRILLING ON DECEMBER 23

(Abbreviations used in this report will be found on the last page.)
(Errata, old wells deepened, reconditioned old wells follow list of drilling wells.)

BOND COUNTY

4N, 3W, Mills Twp.
32, NW SW SE. T. M. Conrey #2 Kayser. D&A 12-9-52 TD 1288' St. Louis ls., top 1271' Spd. 12-1-52 WF*

BROWN COUNTY

1S, 4W, Lee Twp.
19, 969' from S. line, 100' from E. line, SE NW. Chas. Measley #1 F. H. Manny. SD 160' 12-23-52 Spd. 11-29-52 WF.

CHRISTIAN COUNTY

14N, 1E, Prairieton Twp.
22, NE SE SW, Collins Bros. #1 G. Gorden. D&A (CDU)** 12-23-52 Spd. 9-16-52 WF.

15N, 1W, Mosquito Twp.
13, SE NW NW. Alfred Branyan #1 C. Scott. SD 2650' 12-23-52 Spd. 10-10-52 WF.

15N, 2W, Mt. Auburn Twp.
13, SW SE NE. A. C. Otto #1 H. L. Tankersley. LOC 12-23-52 WF.

CLARK COUNTY

9N, 14W, Johnson Twp.
27, SE SE NW. Harris Oil Co. #1 Cole. D&A (SO) 12-23-52 TD 650' Pennsylvanian ss., top 573' Spd. 11-3-52 Shot 40 qts. Johnson South Pool.

12N, 11W, Wabash Twp.
27, NW NW SE. Texas Co. #1 J. C. Yeley. Drlg. 219' 12-23-52 Spd. 12-14-52 WF.

CLAY COUNTY

2N, 7E, Stanford Twp.
4, NE SW NW. Calvert Drlg., Inc. #1 M. Clark Hrs. D&A 12-9-52 TD 3135' Ste. Genevieve ls., top 3016' Spd. 11-26-52 WN*** (Clay City West Pool).

3N, 6E, Harter Twp.
27, NE NE SE. George & Wrather #1 Gill Comm. MIRT 12-23-52 WN (Flora Pool).

4N, 8E, Pixley Twp.
6, 990' from E. line, 330' from N. line, NW NE Fr. Calvert Drlg. #1 Hostettler. Drlg. 2270' 12-23-52 Spd. 12-19-52 WN (Sailor Springs Consol. Pool).

* Wildcat far - more than 2 miles from production.
** Completion data unreported; will be given when available; not included in total completions for month.
*** Wildcat near - from ½ to 2 miles from production.

CLAY COUNTY (Continued)

5N, 6E, Blair Twp.

15, SE NW SE. Wayne Misener #1 G. Hall. D&A 12-9-52 TD 2900' Ste. Genevieve ls., top 2768 Spd. 3-26-52 Hord Pool.

26, SW SW SW. Webster & Shirk #3 V. N. Roberts. D&A (SO) 12-9-52 TD 2824' Ste. Genevieve ls., top 2778' Spd. 10-17-52 Acidized 2000 gals. Hord South Pool.

35, SW NW NE. Hall Walden #1 N. Zink. D&A 12-23-52 TD 2811' Ste. Genevieve ls., top 2760' Spd. 12-7-52 Hord South Pool.

CLINTON COUNTY

1N, 4W, Germantown Twp.

13, NE NW NE. Al Schiermann #1 H. Albers. Comp. 12-23-52 IP 4 BOP TD 994' Cypress ss., top 984' Spd. 11-6-52 Shot 1 qt. EXTENSION TO BARTELSO WEST POOL.

1N, 5W, Looking Glass Twp.

21, SW SW NE. Collins Bros. #1 Billhartz. RURT 12-23-52 WF.

2N, 1W, Meridian Twp.

23, SW SW SE. E. H. Jahn #1 H. Ahlf. D&A 12-9-52 TD 3057' Devonian ls., top 2941' Spd. 11-18-52 WN (Centralia Pool).

2N, 3W, Wade Twp.

8, NW NW SW. W. C. McBride #1 C. D. Phillips. D&A 12-9-52 TD 2454' Silurian ls., top 2388' Spd. 11-24-52 WN (Frogtown Pool).

3N, 2W, Irishtown Twp.

1, NE NW SE. Mohawk Drlg. Co. #1 F. J. Lobmier. D&A 12-23-52 TD 2738' Silurian ls., top 2725' Spd. 9-6-52 WF.

1, NW NW SE. Mohawk Drlg. Co. #2 F. J. Lobmier. D&A (CDU) 12-23-52 Spd. 11-22-52 WF.

24, SE NE NE. J. W. Menhall #1 F. Lyons. D&A 12-23-52 TD 2793' Devonian ls., top 2713' Spd. 11-27-52 WF.

1S, 5W, Looking Glass Twp.

4, SE SW NE. Ed Lampen #1 Oelze. D&A 12-9-52 TD 2182' Devonian ls., top 2037' Spd. 11-26-52 WN (New Memphis Pool).

CRAWFORD COUNTY

6N, 11W, Montgomery Twp.

35, NE SW NW. H. C. Henderson #1 F. Miller. D&A (CDU) 12-23-52 Spd. 12-6-52 WN (Birds Pool).

7N, 13W, Robinson Twp.

25, NW NW SE. J. A. & E. O. McDonnell #1 Holt. D&A (SO) 12-23-52 TD 1292' Pennsylvanian ss., top 760' Spd. 11-25-52 Main Pool.

8N, 13W, Prairie Twp.

36, NE NW NE. G. F. Johnson #2 Beabout. D&A (CDU) 12-23-52 Spd. 11-13-52 Main Pool.

CRAWFORD COUNTY (Continued)
8N, 14W, Licking Twp.
14, NE SE SE. Harris Oil Co. #3 Short. Comp. 12-23-52 IP 4 BOP TD 963' Pennsylvanian ss., top 939' Spd. 10-30-52 Shot 30 qts. Bellair Pool.

CUMBERLAND COUNTY
9N, 11E, Crooked Creek Twp.
18, SW SW Frac. NW. Murvin & Steber #1 C. Kelly. D&A 12-23-52 TD 1212' St. Louis ls., top 1196' Spd. 12-16-52 WN (York Pool).

EDGAR COUNTY
13N, 12W, Grandview Twp.
29, NE SW NW. L. Hamilton #1 Jones-Cline Comm. SD 1002' 12-23-52 Spd. 6-25-52 WF.

13N, 13W, Kansas Twp.
29, NW SE NW. W. A. Fullenkamp #1 H. S. Tate. D&A 12-16-52 TD 699' Salem ls., top 631' Spd. 12-2-52 WF.

EDWARDS COUNTY
1N, 11E, Salem Twp.
6, NE SE NE. Calvert Drlg., Inc. #2 C. Rothrock. Comp. 12-16-52 IP 47 BOP & 96 BW TD 3255' PB 3230' McClosky ls., top 3221' Spd. 11-15-52 Parkersburg Cons. Pool.

1N, 14W, Salem Twp.
7, NW NW NW. Calvert Drlg., Inc. #1 Sibert. D&A 12-16-52 TD 3275' Ste. Genevieve ls., top 3129' Spd. 11-29-52 Parkersburg Cons. Pool.

15, NE NW NW. Paco Pet. #1 F. Knakmuhs. Drlg. 2365' 12-23-52 Spd. 12-16-52 WN (Mills Prairie Pool).

2S, 10E, Albion Twp.
13, SE NE NW. Noah Pet. Co. #2 H. J. Smith. D&A (SO) 12-23-52 TD 3175' Ste. Genevieve ls., top 3106' Spd. 11-17-52 Albion Consol. Pool.

3S, 10E, Dixon Twp.
15, SE NE SE. N. V. Duncan #1 Maxwell-Mosebarger Comm. Drlg. 3018' 12-23-52 Spd. 12-13-52 WN (Albion Consol. Pool).

EFFINGHAM COUNTY
6N, 5E, Mason Twp.
23, SE NE NW. H. Luttrell #6 C. J. Moritz. D&A 12-9-52 TD 2310' Bethel ss., top 2306' Spd. 11-28-52 Mason Pool.

7N, 7E, Bishop Twp.
29, NE NE NE. Theo. R. Lindsay #1 F. Goeckner. TD 2863' 12-23-52 Spd. 12-12-52 WN (Elliottstown Pool).

8N, 6E, Douglas Twp.
33, NW SE SW. J. G. McDevitt #1 Anton Dust. D&A 12-23-52 TD 2516' Ste. Genevieve ls., top 2449' Spd. 12-7-52 WF.

FAYETTE COUNTY

4N, 1W, Pope Twp.
16, SE NW NW. P. D. Todhunter #2 C. Belcher. D&A 12-9-52 TD 2892' Devonian ls., top 2783' Spd. 11-23-52 WN (Patoka West Pool).

7N, 3E, Avena Twp.
20, 137' from S. line, 137' from E. line, NW NW SE. J. J. Lynn #5-A E. C. Smith. Comp. 12-9-52 IP 5 BOP TD 1563' Cypress ss., top 1549' Spd. 11-22-52 Louden Pool.

9N, 3E, Loudon Twp.
28, 330' from N. line, 380' from W. line, SW SE. E. J. Kaufman #1 Buzzard. D&A (CDU) 12-23-52 Spd. 12-9-52 WN (Louden Pool).

FRANKLIN COUNTY

6S, 4E, Eastern Twp.
11, NW SE SE. Oil Management, Inc. #1 U. S. Steel Co. D&A 12-16-52 TD 3329' Ste. Genevieve ls., top 3186' Spd. 12-20-51 WN (Akin Pool).

7S, 3E, Frankfort Twp.
1, NW SE SE. Collins Bros. #1 T. S. Crowe. D&A (CDU) 12-23-52 Spd. 12-2-52 WF.

7S, 4E, Cave Twp.
7, SE NW NE. Collins Bros. #1 Crowe-Ward Comm. D&A 12-16-52 TD 3120' Ste. Genevieve ls., top 3017' Spd. 12-14-51 WN (Thompsonville North Pool).

GALLATIN COUNTY

8S, 8E, North Fork Twp.
7, NW NW SE. D. Rotstein #1 C. Wollard. Drlg. 2480' 12-23-52 Spd. 12-11-52 WN (Omaha South Pool).

8S, 9E, Ridgway Twp.
14, SW NW NW. Joe Slivka & Son #2 Moye. D&A 12-9-52 TD 2560' Cypress ss., top 2516' Spd. 11-17-52 Inman West Cons. Pool.

17, SW NE SE. J. C. Westfall #1 W. Phister. LOC 12-23-52 WN (Inman West Cons. Pool).

9S, 8E, Equality Twp.
28, NE SE NW. McGuire-Vandenbark #1 J. E. McCue. D&A (SO) 12-23-52 TD 2328' Ste. Genevieve ls., top 2224' Spd. 9-24-52 WF.

9S, 10E, Shawnee Twp.
23, NW NW NW. McGuire & Vandenbark #2 T. Logsdon. D&A (CDU) 12-23-52 Spd. 11-9-52 Shawneetown East Pool.

29, SW NW NE. T. A. Farrell #1 B. B. Pierson. LOC 12-23-52 WF.

HAMILTON COUNTY

5S, 6E, McLeansboro Twp.
27, SE NW NW. H. V. Spires #1 J. F. Morris "A". D&A 12-9-52 TD 3220' Ste. Genevieve ls., top 3116' Spd. 11-18-52 Dale Cons. Pool.

6S, 5E, Flannigan Twp.
23, SW NW SW. E. H. Kaufman #1 J. Smith. D&A (CDU) 12-23-52 Spd. 11-14-52 Dale Cons. Pool.

HAMILTON COUNTY (Continued)

6S, 5E, Flannigan Twp.
31, NE NE SE. Q. B. Mitchell #1 Harrelson. Comp. 12-16-52 IP 95 BOP TD 3267' Aux Vases ss., top 3251' Spd. 11-13-52 Shot 50 qts. Cantrell North Pool.

6S, 6E, Twigg Twp.
18, SW SW SE. Texas #3 C. Vaughan N.C.T.I. Comp. 12-23-52 IP 179 BOP TD 3155' Aux Vases ss., top 3133' Spd. 10-29-52 Shot 40 qts. Dale Cons. Pool.

7S, 5E, Flannigan Twp.
8, SE NW SW. W. J. McGlasson #1 R. Hall. D&A (CDU) 12-23-52 Spd. 11-18-52 Cantrell South Pool.

8, SW NE SW. W. J. McGlasson #2 Johnson. PROD (CDU) 12-23-52 Spd. 7-30-52 Cantrell South Pool.

8, NW NE SW. W. J. McGlasson #3 Johnson. D&A (CDU) 12-23-52 Spd. 11-5-52 Cantrell South Pool.

HANCOCK COUNTY

4N, 5W, St. Marys Twp.
26, 440' from N. line, 624' from E. line, NE. Wm. C. Stribling #1 G. B. Hayden. LOC 12-23-52 WN (Colmar-Plymouth Pool).

IROQUOIS COUNTY

25N, 12W, Milford Twp.
19, W½ SE SW. Chas. Beebe #1 A. Lundberg. SD 180' 12-23-52 Spd. 11-3-52 WF.

JASPER COUNTY

5N, 9E, Smallwood Twp.
5, NE NE SW. George & Wrather #1 C. B. Woods. D&A 12-16-52 TD 3190' Ste. Genevieve ls., top 3035' Spd. 12-2-52 WN (Bogota Pool).

5N, 10E, Fox Twp.
16, SE SW SE. Calvert Drlg., Inc. #1 J. W. Honey. D&A (SO) 12-9-52 TD 2946' Ste. Genevieve ls., top 2822' Spd. 11-30-52 Clay City Cons. Pool.

6N, 9E, Wade Twp.
13, SW NE NE. Calvert Drlg., Inc. #1 F. White. D&A 12-23-52 TD 2982' Ste. Genevieve ls., top 2868' Spd. 12-10-52 Newton Pool.

8N, 14W, Grandville Twp.
8, NE NW NW. Murvin & Steber #1 C. Martin. Drlg. 100' 12-23-52 Spd. 12-22-52 WF.

JEFFERSON COUNTY

1S, 2E, Rome Twp.
30, NE SW SE. Knox Abbott #1 C. Tinsley. Comp. 12-23-52 IP 47 BOP & 52 BW TD 2056' Bethel ss., top 2048' Spd. 10-18-52 Shot 15 qts. Boyd Pool.

1S, 4E, Farrington Twp.
19, NE SE SW. C. E. Brehm #1 W. H. Ellis et al. D&A 12-9-52 TD 2871' St. Louis ls., top 2850' Spd. 11-30-52 Divide East Pool.

JEFFERSON COUNTY (Continued)

3S, 1E, Blissville Twp.

2, 380' from N. line, 350' from E. line, NW NE. W. C. McBride #5 Eubanks. D&A 12-9-52 TD 3748' Dutch Creek ss., top 3698' Spd. 11-15-52 Woodlawn Pool.

2, 450' from S. line, 330' from W. line, NE NE. W. C. McBride #12 Hoppa. Comp. 12-9-52 IP 250 BOP TD 3682' Dutch Creek ss., top 3675' Spd. 10-25-52 Acidized 500 gals. Woodlawn Pool.

3S, 3E, Dodds Twp.

27, NW NW SE. M. J. Mitchell #1 DeWitt-Ward. D&A 12-16-52 TD 2904' Ste. Genevieve ls., top 2807' Spd. 12-7-52 King Pool.

27, SW NW NE. Petro Drlg. Co. #1 R. Story. D&A 12-16-52 TD 2860' Ste. Genevieve ls., top 2820' Spd. 11-28-52 King Pool.

KENDALL COUNTY

36N, 6E, Fox Twp.

32, 886' from S. line, 472' from W. line, NE. George L. Nelson #1 Nelson. SD 400' 12-23-52 Spd. 8-17-52 WF.

LAWRENCE COUNTY

2N, 11W, Denison Twp.

8, 330' from N. line, 1770' from E. line, Frac. NE. Ervin Drlg. Co. #1 W. C. Garvey. Comp. 12-23-52 IP 12 BOP TD 1853' McClosky ls., top 1850' Spd. 11-5-52 Acidized 3500 gals. Lawrence Pool.

9, 330' from N. line, 408' from W. line, NW NW. Ervin Drlg. Co. #1 P. Beard. Comp. 12-16-52 IP 35 BOP TD 1838' McClosky ls., top 1831' Spd. 11-17-52 Acidized 4000 gals. Lawrence Pool.

2N, 12W, Denison Twp.

9, NE NW NW. Noah Pet. Co. #1 F. Mieure. D&A 12-9-52 TD 2301' Ste. Genevieve ls., top 2228' Spd. 9-20-52 Ruark Pool.

12, SW SE NW. Earl Nance & Eron #2 W. Buchanan. Comp. 12-23-52 IP 20 BOP & 5 BW TD 1280' Pennsylvanian ss., top 1249' Spd. 11-22-52 Shot 55 qts. Lawrence Pool.

23, NE SE SW. S. R. Nigh #10 Catt. Comp. 12-23-52 IP 10 BOP TD 1343' Biehl ss., top 1304' Spd. 10-23-52 Shot 50 qts. Allendale Pool.

25, SE NE NE. Eric Bock #1 E. Potts. D&A 12-23-52 TD 1525' Spd. 12-13-52 WN (Allendale Pool).

3N, 12W, Lawrence Twp.

15, NE SE SW. John Zanetis #3 W. A. Gillespie Comm. Comp. 12-23-52 IP 8 BOP TD 1942' PB 1800' Cypress ss. & McClosky ls. Spd. 7-21-52 Shot 40 qts. Acidized 4000 gals. Lawrence Pool.

15, 400' from N. line, 400' from E. line, NE SW. J. M. Zanetis #7 Gillespie. D&A 12-9-52 TD 1785' Ste. Genevieve ls., top 1759' Spd. 11-23-52 Lawrence Pool.

LAWRENCE COUNTY (Continued)

3N, 12W, Bridgeport Twp.

30, NE NW SW. Big Four Oil & Gas #1 J. B. Miller. D&A 12-9-52 TD 2225' Ste. Genevieve ls., top 2097' Spd. 10-20-52 WN (Lawrence Pool).

3N, 13W, Christy Twp.

3, NW SE NW. Big Four Oil & Gas #1-A Otto Heath. D&A 12-9-52 TD 2385' Ste. Genevieve ls., top 2323' Spd. 10-12-52 WF.

23, NE SE NE. Moss & Wilson #1 H. Neal. Comp. 12-23-52 TD 2126' PB 2065' IP 225 BOP Bethel ss., top 2048' Spd. 11-25-52 DISCOVERY WELL OF LAWRENCE WEST POOL.

LOGAN COUNTY

18N, 3W, Elkhart Twp.

36, W½ SE NW. Herman C. Herring #1 Bryson-Higgins Comm. Drlg. 1620' 12-23-52 Spd. 2-25-52 WF.

MCDONOUGH COUNTY

5N, 4W, Tennessee Twp.

35, 350' from N. line, 100' from W. line, SE SW. Glenn Salmons #1 Hoyt. D&A (CDU) 12-23-52 Spd. 12-9-52 WF.

6N, 2W, Macomb Twp.

33, 265' from N. line, 403' from W. line, SW SW NW. Faith Oil Co. #1 Bacon. Drlg. 775' 12-23-52 Spd. 12-6-52 WF.

MCLEAN COUNTY

23N, 1E, Dale Twp.

4, 600' from N. line, 1232' from W. line, NW. R. B. Kintop #1 W. R. Johnson. Abd. Loc. 12-16-52 WF.

MADISON COUNTY

5N, 6W, Alhambra Twp.

28, SW NW SW. Stanford Oil #1 H. F. Klenke. LOC 12-23-52 WN (Marine Pool).

6N, 6W, Olive Twp.

19, 360' from S. line, 400' from E. line, SW SE. Joe Kesl #2 Brase. D&A 12-16-52 TD 634' Pennsylvanian ss., top 567' Spd. 11-13-52 Livingston Pool.

19, 330' from N. line, 650' from W. line, SE NE. Melvin D. Underwood #2 Hering. D&A 12-16-52 TD 589' Pennsylvanian ss., top 544' Spd. 11-17-52 Shot 2 qts. Livingston Pool.

19, 650' from S. line, 330' from W. line, SE NE. M. D. Underwood #3 Hering. D&A 12-23-52 TD 565' Spd. 12-13-52 Livingston Pool.

34, NW SE NE. S. B. Schenk #3 Best. Comp. 12-9-52 IP 25 BOP TD 570' Pennsylvanian ss., top 562' Spd. 11-15-52 Livingston South Pool.

MARION COUNTY

1N, 1E, Centralia Twp.

29, SE SW SW. W. R. Kuykendall #3 C. Copple. D&A 12-23-52 TD 2216' Ste. Genevieve ls., top 2084' Spd. 9-6-52 Wamac East Pool.

MARION COUNTY (Continued)

1N, 2E, Raccoon Twp.
28, SW SE SE. H. F. Robison #1 Price. Comp. 12-9-52 IP 20 BOP TD 2137' Lower Ohara ls., top 2129' Spd. 10-30-52 Shot 20 qts. Dix Pool.

2N, 2E, Salem Twp.
15, NE SE NE. C. J. Simpson #1 Dexter Cone. Drlg. 1910' 12-23-52 Spd. 12-19-52 WN (Salem Pool).

22, SW NE NW. C. J. Simpson Drlg. Co. #1 D. Rogers. D&A 12-23-52 TD 2124' Ste. Genevieve ls., top 2047' Spd. 12-9-52 Salem Pool.

4N, 1E, Patoka Twp.
34, 330' from N. line, 658' from E. line, SE NE. Beach & Talbot #2-A Davidson. D&A 12-16-52 TD 2996' Devonian ls., top 2930' Spd. 11-22-52 Patoka East Pool.

4N, 2E, Foster Twp.
19, SW SW NE. B. L. Rucker #1 B. McNicol. LOC 12-23-52 WF.

4N, 3E, Kinmundy Twp.
19, NE SE SW. H. Luttrell #1 Green. D&A 12-9-52 TD 3650' Silurian ls., top 3621' Spd. 11-13-52 WN (Kinmundy Pool).

MONROE COUNTY

3S, 8W, Prairie du Long Twp.
2, 185' from N. line, 119' from E. line, NW SW. Jesse Ashby #1 A. Krehar. Drlg. 1315' 12-23-52 Spd. 7-15-52 WF.

MONTGOMERY COUNTY

8N, 4W, Hillsboro Twp.
18, NW SE SW. O. A. Reed #1 C. Knag. SD 185' 12-23-52 Spd. 12-13-52 WF.

9N, 3W, Irving Twp.
31, NW NW SE. California Oil #1 Witty. SD 12-23-52 Spd. 11-20-52 WF.

10N, 4W, Raymond Twp.
21, SE SE SE. L. Marsch #1 A. Doyle. SD 629' 12-23-52 Spd. 8-19-52 WN (Raymond East Pool).

22, SW SW SW. E. L. Wirth #1 Kerr. Tstg. 12-23-52 Spd. 11-7-52 WN (Raymond East Pool).

PEORIA COUNTY

11N, 8E, Hallock Twp.
3, 1340' from S. line, 330' from E. line, SE. Blue Ridge Oil Co. #1 Connelly. Csg. 12-23-52 Spd. 10-22-52 WF.

PERRY COUNTY

4S, 1W, Tamaroa Twp.
22, NE NW SW. D. Brummett #1 W. Blythe. D&A 12-16-52 TD 1190' Cypress ss., top 1183' Spd. 11-28-52 Tamaroa Pool.

4S, 2W, Tamaroa Twp.
2, SW SE NE. P. Townes #1 F. Zelasko. D&A 12-23-52 TD 1625' St. Louis ls., top 1590' Spd. 12-17-52 WF.

PULASKI COUNTY

16S, 1W, Mounds Twp.

5, 330' from N. line, 990' from E. line, SW. W. E. Vick #1 Boyd. LOC 12-23-52 WF.

23, 330' from S. line, 752' from W. line, SE. W. W. Waite #1 Vance. Drlg. 1555' 12-23-52 Spd. 9-18-52 WF.

RANDOLPH COUNTY

4S, 6W, Tilden Twp.

11, SW SW NE. Joe Vail & John Muth #1 Anna Stevenson. D&A 12-16-52 TD 2153' Silurian ls., top 2014' WF.

5S, 5W, Sparta Twp.

18, NW SE SE. J. W. McGlasson et al #1 Henderson. MIRT 12-23-52 WN (Sparta South Pool).

5S, 8W, Evansville Twp.

12, C N½ SE NE. J. R. Bradshaw #1 L. H. Hannebutt. LOC 12-23-52 WF.

RICHLAND COUNTY

2N, 14W, Bonpas Twp.

10, SW SW SE. W. L. Griffith #1 O. P. Treece. D&A 12-23-52 TD 3150' Ste. Genevieve ls, top 3049' Spd. 12-10-52 Parkersburg Cons. Pool.

3N, 9E, Decker Twp.

32, NE NE NW, Calvert Drlg. #1 A. Fulk. Drlg. 2010' 12-23-52 Spd. 12-19-52 WN (Clay City Consol. Pool).

3N, 10E, Olney Twp.

4, NW SE SE. Sun Drlg. Co. #1 City of Olney - D. E. Gudgel et al Comm. Comp. 12-9-52 IP 45 BOP & 20 BW TD 3132' Rosiclare & McClosky ls. Spd. 11-4-52 Acidized 7000 gals. Olney South Pool.

4, SE NW SE. Sun Drlg. Co. #1 H. Herman "B". Comp. 12-23-52 IP 325 BOP TD 3128' Rosiclare & McClosky ls. Spd. 11-26-52 Acidized 8000 gals. Olney South Pool.

4, SE SE SW. Sun Drlg. Co. #1 J. Herman et al. Comp. 12-23-52 IP 18 BOP & 100 BW TD 3092' PB 3079' McClosky ls., top 3074' Spd. 11-14-52 Acidized 4000 gals. Olney South Pool.

4N, 9E, Noble Twp.

26, SW NE SE. Pure Oil #4 Wakefield Consol. Comp. 12-23-52 IP 75 BOP & 33 BW after fracture treatment. TD 2615' Cypress ss., top 2535' Spd. 11-12-52 Shot 180 qts. Clay City Consol. Pool.

#1 L. A. Wasson

27, NW SE SW. Don Slape & W. H. Bears. Comp. 12-23-52 IP 28 BOP & 80 BW TD 3652' PB 3647' Salem ls., top 3636' Spd. 11-4-52 Clay City Consol. Pool.

4N, 11E, Preston Twp.

6, 330' from N. line, 330' from W. line, Frac. SW. Murvin & Steber #1 Brinkley. Drlg. 775' 12-23-52 Spd. 12-16-52 WN (Stringtown Pool).

RICHLAND COUNTY (Continued)

5N, 10E, Preston Twp.
33, C E½ NW NE. Bell Bros. #1 Mayme Kermicle Unit. D&A 12-16-52 TD 2990' Ste. Genevieve ls., top 2856' Spd. 12-1-52 Clay City Consol. Pool.

ST. CLAIR COUNTY

1S, 7W, Freeburg Twp.
15, SE SE SW. D. W. Forbes #1 S. Grandcolas. D&A 12-16-52 TD 2235' Trenton ls., top 2137' Spd. 11-28-52 WF.

1S, 8W, Smithton Twp.
30, 1182' from N. line, 330' from E. line, NE. Walter G. Grossmann #1 Mueller-Miller Comm. LOC 12-23-52 WF.

3S, 6W, Marissa Twp.
1, NW NE NW Frac. Leo V. Horton #1 F. M. Wagner. Drlg. 1605' 12-23-52 Spd. 12-18-52 WF.

SHELBY COUNTY

11N, 5E, Richland Twp.
24, NW SE SW. National Assoc. Pet. Co. #1 E. L. Pfeiffer Comm. D&A (CDU) 12-23-52 Spd. 12-2-52 WF.

TAZEWELL COUNTY

26N, 3W, Washington Twp.
5, 6' from S. line, 356' from E. line, SE. J. Dietrich & S. Baumann #1 T. O. Short. SD 640' 12-23-52 Spd. 5-24-49 WF.

WABASH COUNTY

1N, 11W, Wabash Twp.
7, 10' from N. line, 333' from W. line, NW NW. J. M. Hughs #1 G. Sanders. Comp. 12-16-52 IP 50 BOP & 10 BW TD 1409' Biehl ss., top 1406' Spd. 10-31-52 Allendale Pool.

1N, 13W, Lick Prairie Twp.
21, SW SE SW. Eureka #1 L. M. Litherland. Comp. 12-16-52 IP 55 BOP after fracture treatment. TD 2518' Bethel ss., top 2507' Spd. 11-12-52 Lancaster South Pool.

1N, 14W, Lick Prairie Twp.
24, NE NW SW. W. L. Griffith #1 Pixley Hrs. Comp. 12-9-52 IP 100 BOP & F TD 2854' Lower Ohara ls., top 2850' Spd. 11-11-52 DISCOVERY WELL OF GARDS POINT NORTH POOL.

WASHINGTON COUNTY

1N, 1W, Irvington Twp.
31, SW SW NE. Nash Redwine #1 P. Silger. MIRT 12-23-52. WF.

2S, 2W, Beaucoup Twp.
33, NE NW SE. National Drlg. Co. #5 T. Kruski. Comp. 12-23-52 IP 85 BOP TD 1437' Bethel ss., top 1423' Spd. 11-26-52 Shot 5 qts. Beaucoup South Pool.

33, NW NW SE. National Drlg. Co. #6 T. Kruski. Comp. 12-9-52 IP 28 BOP TD 1432' Bethel ss., top 1413' Spd. 11-12-52 Beaucoup South Pool.

WASHINGTON COUNTY (Continued)

3S, 1W, DuBois Twp.

19, SE SW NW. T. S. Doran #1 Joe Musial. Comp. 12-23-52 IP 17 BOP & 1 BW TD 1250' Cypress ss., top 1222' Spd. 10-25-52 Shot 10 qts. DuBois Pool.

3S, 5W, Lively Grove Twp.

36, SW SW SW. H. H. Weinert #1 Bonnat, Temp. Abd. (SO) 12-23-52 TD 3208' Trenton ls., top 3138' Spd. 11-14-52 Acidized 1500 gals. WF.

WAYNE COUNTY

1N, 7E, Bedford Twp.

10, NW NE SW. Cullum & Lawhead #1 Barth et al. Comp. 12-23-52 IP 38 BOP TD 3232' PB 3150' Rosiclare ls., top 3138' Spd. 11-20-52 Acidized 7000 gals. Clay City Consol. Pool.

11, 643' from N. line, 650' from E. line, NE SW. Pure Oil Co. #2 C. R. Orr "B". Comp. 12-9-52 IP 96 BOP & 1 BW TD 3147' PB 3010' Aux Vases ss., top 2982' Spd. 9-19-52 Shot 126 qts. Clay City Consol. Pool.

28, NE SW SE. J. G. Brown #2 W. A. Brown. Comp. 12-9-52 IP 39 BOP & 40 BW TD 3230' PB 3226' McClosky ls., top 3193' Spd. 11-4-52 Acidized 3000 gals. Clay City Cons. Pool.

1N, 8E, Elm River Twp.

12, SE SW NE. Wayne Misener #1 J. M. Taylor. POP 12-23-52 Spd. 11-28-52 WN (Clay City Consol. Pool).

16, NW NE NE. Calvert Drlg., Inc. #1 J. W. Barth. Comp. 12-9-52 IP 30 BOP & 3 BW TD 3149' PB 3092' McClosky ls., top 3068' Spd. 11-5-52 Acidized 1500 gals. Clay City Consol. Pool.

2N, 7E, Keith Twp.

20, SW NW NE. Stanford Oil #1 Clutter & Ellis Comm. D&A 12-16-52 TD 3200' Ste. Genevieve ls., top 3064' Spd. 12-2-52 WN (Rinard North Pool).

2N, 8E, Zif Twp.

23, SE NE SW. Perry Fulk #1 E. W. Anderson. Comp. 12-23-52 IP 84 BOP after fracture treatment. TD 2975' PB 2972' Aux Vases ss., top 2967' Spd. 11-18-52 Clay City Consol. Pool.

1S, 5E, Hickory Hill Twp.

26, NW SE NE. Aubrey-Tennant #1 Anderson-Withrow Comm. D&A (SO) 12-16-52 TD 3182' Ste. Genevieve ls., top 3021' Spd. 11-27-52 Keenville Pool.

1S, 6E, Berry Twp.

17, 356' from N. line, 692' from W. line, NW SE. Pure Oil Co. #3 L. A. Manahan. D&A (SO) 12-9-52 TD 3200' Ste. Genevieve ls., top 3093' Spd. 9-29-52 Shot 70 qts. Johnsonville Consol. Pool.

1S, 7E, Lamard Twp.

6, SE SE SE. Noah Pet. Co. #1 U. Winters. D&A 12-23-52 TD 3364' Ste. Genevieve ls., top 3229' Spd. 12-6-52 WN (Johnsonville Consol. Pool).

WAYNE COUNTY (Continued)

1S, 8E, Jasper Twp.

21, NE NW NE. Pure Oil Co. #1 O. H. Gray "B". Comp. 12-23-52 IP 11 BOP & 6 BW after fracture treatment. TD 3185' PB 3174' Aux Vases ss., top 3134' Spd. 12-1-52 Clay City Consol. Pool.

26, NW SE SW. Aurora #1 Creighton-Wagner. D&A 12-23-52 TD 3177' Aux Vases ss., top 3120' Spd. 12-13-52 Clay City Consol. Pool.

26, NW NW SE. Ben Nation Oil #1 E. Adams. D&A 12-9-52 TD 3285' Ste. Genevieve ls., top 3188' Spd. 11-14-52 Clay City Consol. Pool.

26, NW SE NW. Nation Oil Co. #2 C. Marks. Comp. 12-16-52 IP 120 BOP after fracture treatment. TD 3121' Aux Vases ss., top 3090' Spd. 11-25-52 Clay City Consol. Pool.

27, SW SW SE. Midland Oil Dev. #1 Ellis "E". Comp. 12-16-52 IP 240 BOF after fracture treatment. TD 3137' PB 3128' Aux Vases ss., top 3116' Spd. 11-23-52 Clay City Consol. Pool.

34, NE NW NW. Illinois Mid-Continent #1 Short. D&A 12-9-52 TD 3286' Ste. Genevieve ls., top 3206' Spd. 11-19-52 Clay City Consol. Pool.

2S, 5E, Four Mile Twp.

22, SW SE NW. E. Robinson #1 O. Richardson. D&A 12-9-52 TD 3346' St. Louis ls., top 3330' Spd. 11-25-52 WF.

2S, 7E, Big Mound Twp.

29, SE SW NW. Sam Walker #1 M. W. Simpson. D&A 12-9-52 TD 3479' Ste. Genevieve ls., top 3320' Spd. 11-24-52 WN (Aden Consol. Pool).

35, NW NW NE. Carter Oil #1 W. E. Clark. D&A (SO) 12-9-52 TD 3552' Ste. Genevieve ls., top 3398' Spd. 11-19-52 WN (Mill Shoals Pool).

2S, 9E, Leech Twp.

14, NW SW NE. Illinois Mid-Continent #1 D. McCollum. Comp. 12-23-52 IP 106 BOP & 2 BW TD 3382' PB 3365' McClosky ls., top 3358' Spd. 11-13-52 Acidized 3000 gals. Ellery Consol. Pool.

17, NW SE SE. Illinois Mid-Continent #1 Hoffee. D&A (SO) 12-9-52 TD 3477' St. Louis ls., top 3457' Spd. 11-21-52 Goldengate West Pool.

25, NE SW NE. Illinois Mid-Continent #1 Dale Moore "C". Comp. 12-16-52 IP 50 BOP TD 3463' PB 3390' Rosiclare ls., top 3370' Spd. 8-31-52 Acidized 3000 gals. Ellery Consol. Pool.

25, SW NE NE. Illinois Mid-Continent #2 M. Johnson. Comp. 12-16-52 IP 120 BOP after fracture treatment. TD 3438' PB 3382' Aux Vases ss. & Rosiclare ls. Spd. 10-28-52 Acidized 2000 gals. Ellery Consol. Pool.

27, NW NE NE. Aurora Gas. Co. #2 Forrest Scott. Comp. 12-16-52 IP 68 BOP after fracture treatment. TD 3378' PB 3280' Aux Vases ss., top 3235' Spd. 11-10-52 Ellery Consol. Pool.

WAYNE COUNTY (Continued)

3S, 7E, Big Mound Twp.

8, SW SE NW. Mid West Drlg. Mach. & Supply Co., Inc. #1 J. G. Boggs et al. Comp. 12-23-52 IP 48 BOP & 48 BW TD 3423' McClosky ls., top 3352' Spd. 10-30-52 Acidized 500 gals. Aden Consol. Pool.

WHITE COUNTY

4S, 9E, Burnt Prairie Twp.

27, SE NW NE. D. B. Lesh #1 J. Shoeman. Comp. 12-16-52 IP 14 BOP TD 3172' PB 3170' Aux Vases ss., top 3166' Spd. 11-5-52 DISCOVERY WELL OF SUMPTER WEST POOL.

4S, 10E, Phillips Twp.

18, 930' from N. line, 359' from W. line, SE NE. Fox & Fox #1 Rudolph-Williams Comm. Temp. Abd. (SO) 12-16-52 after fracture treatment. TD 3237' Ste. Genevieve ls., top 3144' Spd. 9-13-52 Centerville East Pool.

21, SW SW SW. Illinois Mid-Continent #1 Corwin-Jacobs. Drlg. 3053' 12-23-52 Spd. 12-15-52 WN (Sumpter East Pool).

32, NW SW NE. George & Wrather #1 J. B. Ramming "B". Comp. 12-23-52 IP 75 BOP TD 3211' PB 3168' Rosiclare ls., top 3147' Spd. 11-17-52 Acidized 3000 gals. Sumpter East Pool.

5S, 8E, Enfield Twp.

23, SE NE SE. Dee Miller Drlg. Co. & W. C. McBride #1 E. Fields. D&A 12-23-52 TD 3270' Ste. Genevieve ls., top 3172' Spd. 12-6-52 WN (Trumbull Pool).

32, NE NE SE. T. A. Payton, Sr. #1 Dunn Heirs. LOC 12-23-52 WN (Enfield Pool).

5S, 9E, Carmi Twp.

30, SE SE NW. E. I. Barker #1 C. Williams. D&A (CDU) 12-23-52 Spd. 12-5-52 WN (Stokes-Brownsville Pool).

5S, 10E, Hawthorne Twp.

30, SW NW NE. J. C. Schoonmaker #1 Desper-Boyd. D&A 12-16-52 TD 3205' Ste. Genevieve ls., top 3074' Spd. 11-27-52 WN (Epworth Consol. Pool).

5S, 14W, Hawthorne Twp.

19, NW SW SE. Ashland & O'Neill #1 L. Borst. Comp. 12-23-52 IP 100 BOP TD 2319' Waltersburg ss., top 2305' Spd. 11-22-52 Shot 150 qts. Maunie North Pool.

19, NE SE SW. Ashland & C. E. O'Neill #1 E. Truscott. Comp. 12-16-52 IP 75 BOP TD 2322' Waltersburg ss., top 2306' Spd. 11-14-52 Shot 15 qts. Maunie North Pool.

28, SW SE NW. W. C. McBride #3 Truscott. D&A 12-16-52 TD 3067' Ste. Genevieve ls., top 2975' Spd. 12-1-52 New Harmony South Pool.

6S, 8E, Indian Creek Twp.

5, NE NE NE. T. A. Payton #1 D. Dowdon Comm. LOC 12-23-52 WN (Enfield Pool).

6S, 9E, Herald Prairie Twp.

1, SW SW NW. Calvert Drlg. Co. #1 J. A. Bachman. Tstg. 12-23-52 Spd. 12-2-52 WN (Storms Pool).

WHITE COUNTY (Continued)

6S, 10E, Emma Twp.

6, NE SE SW. B. M. Heath #1 F. L. Calvert. D&A (SQ) 12-23-52 TD 2992' Aux Vases ss., top 2983'. Spd. 11-28-52 Storms Pool.

32, NE SW NE. C. E. Brehm #1 Fee "F". D&A 12-16-52 TD 3070' Ste. Genevieve ls., top 2979' Spd. 12-2-52 WN (Concord Pool).

34, NW NE SW. Clark & Clark #1 F. Ackerman. Comp. 12-9-52 IP 110 BOP TD 2918' PB 2915' Aux Vases ss., top 2900' Spd. 11-3-52 Shot 40 qts. EXTENSION TO CONCORD POOL.

34, SW SE NW. Clark & Clark #1 C. G. Decker. D&A (CDU) 12-23-52 Spd. 11-22-52 Concord Pool.

7S, 9E, Herald Prairie Twp.

5, NW SE SE. E. J. Cunningham #1 L. Downen. Drlg. 2397' 12-23-52 Spd. 12-10-52 WN (Herald Pool).

16, NW NW NE. C. E. Brehm #1 Bayley. D&A 12-23-52 TD 2948' Lower Renault ls., top 2901' Spd. 12-10-52 WN (Herald Pool).

17, 330' from S. line, 40' from W. line, NE NE. E. I. Barker #2 Porter. Comp. 12-23-52 IP 120 BOP after fracture treatment. TD 2685' Cypress ss., top 2676' Spd. 11-30-52 Herald Pool.

7S, 10E, Emma Twp.

1, SW SW NE. Ted Glass #1 C. Barnes. Drlg. 1000' 12-23-52 Spd. 12-15-52 WN (New Haven Consol. Pool).

4, SW NW NE. F. W. Meyer, Jr. #1 F. Ackerman. Comp. 12-9-52 IP 19 BOP & 11 BW after fracture treatment. TD 2918' PB 2620' Cypress ss., top 2606' Spd. 10-19-52 Concord South Consol. Pool.

5, SE NE SE. Q. B. Mitchell #1 M. L. Elliott et al. D&A 12-9-52 TD 3087' Ste. Genevieve ls., top 2959' Spd. 11-8-52 Concord South Consol. Pool.

8, NE NE NE. Clark & Clark #2 R. F. Clark. Comp. 12-9-52 IP 280 BOP TD 2915' Aux Vases ss., top 2902' Spd. 10-30-52 Shot 20 qts. Concord South Consol. Pool.

8, NW NE NE. Clark & Clark #3 R. F. Clark. Comp. 12-23-52 IP 20 BOP TD 2926' Aux Vases ss., top 2913' Spd. 11-17-52 Shot 30 qts. Concord South Consol. Pool.

OLD WELLS REWORKED

CLAY COUNTY

5N, 7E, Bible Grove Twp.

13, SE NW SW. Cities Service #1 H. Wyatt. Comp. 12-9-52 IP 44 BOP & 6 BW after fracture treatment. TD 2950' PB 2780' Aux Vases ss. Sailor Springs Cons. Pool. Formerly a producer.

HAMILTON COUNTY

4S, 7E, Beaver Creek Twp.

16, NW NW SE. Texas Co. #6 J. Lynch. Comp. 12-16-52 IP 86 BOP & 26 BW after fracture treatment. TD 3291' Aux Vases ss. Bungay Consol. Pool. Formerly a producer.

RICHLAND COUNTY

3N, 9E, Noble Twp.

5, SE SW SW. Pure Oil #2 Emma Walters. Comp. 12-23-52 IP 54 BOP & 96 BW TD 3646' McClosky, St. Louis, Salem, Warsaw ls. Acidized 2000 gals. Clay City Cons. Pool. NEW PAY IN POOL - WARSAW. Formerly a producer.

WINNEBAGO COUNTY

44N, 2E, Rockford Twp.

24, SW NW NW. Ivan A. Seele et al #1 Seele. SD 2120' 12-23-52 WF Formerly a junked hole.

PRODUCING WELLS PLUGGED - NOVEMBER 20 to DECEMBER 10, 1952*

Data furnished by Department of Mines and Minerals, Springfield, Illinois.

Company	Farm and Well Number	Location	Total Depth in Feet	Date Plugged	Pool Name
		CLARK COUNTY			
Pure Oil	Henry Lane #2	200' SL, 340' EL, SW NE NW, 18-10N-11E	611	11-27-52	Siggins
Pure Oil	Leo Ruckle #1	145' NL, 190' WL, NW SW, 18-10N-14W	595	11-20-52	"
" "	L. Weaver (240A) #12	200' SL, 660' EL, SW, 27-9N-14W	539	11-6-52	Johnson South
" "	" " " #29	650' NL, 240' EL, NE SW, 27-9N-14W	577	11-12-52	" "
" "	" " " #32	660' SL, 710' EL, SW, 27-9N-14W	524	11-8-52	" "
" "	" " " #33	1105' SL, 685' EL, SW, 27-9N-14W	587	11-10-52	" "
" "	" " " #37	600' SL, 200' WL, SE, 27-9N-14W	617	11-21-52	" "
" "	" " " #41	1050' SL, 220' WL, SW SE, 27-9N-14W	605	11-18-52	" "
" "	" " " #42	180' SL, 10' EL, SW, 27-9N-14W	620	11-26-52	" "
" "	" " " #44	470' NL, 220' WL, SW NW SE, 27-9N-14W	631	11-22-52	" "
" "	Edward Bennett #11	190' SL, 120' EL, SW NE, 27-9N-14W	632	11-24-52	" "
Ward W. Dayton	Eliza Glover #1	NW NE SW, 29-11N-10W	1982	10-12-52	Weaver
		CLINTON COUNTY			
H. M. Williams	Dunn #1	1088' SL, 250' WL, NW NE, 1-1N-1W	1342	11-13-52	Centralia
" " "	" #2	440' NL, 330' WL, NW NW NE, 1-1N-1W	1348	11-8-52	"
" " "	" #3	971' NL, 634' WL, NW NE	1340	10-29-52	"
" " "	" #4	215' NL, 330' WL, NE, 1-1N-1W	1344	11-18-52	"
" " "	Ellerman #1	1155' SL, 828' WL, NE, 1-1N-1W	1343	11-5-52	"
Sohio	Heiss B #1	SW NE SE, 13-1N-1W	1395	11-21-52	"
W. J. Malcolm	Bude #1	SW NE SE, 13-1N-1W	1400	10-30-52	"
E. J. Goldschmidt	Ben Van Hatten #2	NW NW SE, 17-3N-2W	1188	12-1-52	Keyesport
		CUMBERLAND COUNTY			
Forest Oil Corp.	George Stultz #5	200' SL, 20' EL, SW NW NE, 7-10N-11E	555	11-22-52	Siggins
		EDWARDS COUNTY			
Cities Service	Loy Thread A #2	1378' SL, 990' WL, NW, 18-1S-11E	3220	11-13-52	Bone Gap Con.

* Includes some wells plugged earlier but not previously reported.

PRODUCING WELLS PLUGGED - NOVEMBER 20 to DECEMBER 10, 1952 (Continued)

Company	Farm and Well Number	Location	Total Depth in Feet	Date Plugged	Pool Name
		EDWARDS COUNTY (Continued)			
A.J. Slagter, Jr.	Chas. Vallette #1	NW NW SE, 31-2S-10E	3361	11-21-52	Ellery Con.
Phillips Pet.	O. Tait #2	SW NW NW, 8-3S-10E	3252	11-14-52	Ellery So.
" "	Tait #1	SW SE SW, 5-3S-10E	3254	11-12-52	" "
		HAMILTON COUNTY			
Pure Oil	H.H. Phillips "A" #4	NE NW NW, 6-6S-7E	3029	11-7-52	Dale Cons.
Ben H. Nation	S. Endicott #1	SE SE NW, 29-4S-7E	3530	11-19-52	Bungay Cons.
		JASPER COUNTY			
Pure Oil	Mike Bolander #3	701' SL, 1006' EL, NE, 4-5N-10E	2835	11-7-52	Clay City Con.
" "	Homer Wartsbaugh "B" #1	C SW SE, 6-5N-10E	2910	11-20-52	" " "
" "	Long "C" #2	N½ NE NW, 9-6N-10E	2800	11-4-52	" " "
" "	J. Frohning #2	W½ NW SW, 33-6N-10E	2828	11-12-52	" " "
" "	" " #5	660' SL, 1034' EL, SW, 33-6N-10E	2835	11-17-52	" " "
" "	St. Mary's Cons. #1	W½ NE SE, 33-6N-10E	2835	10-30-52	" " "
Don Slape	Mendenhall #1	390' SL, 330' WL, NW NE, 20-8N-10E	2637	5-7-52	Hidalgo
		LAWRENCE COUNTY			
J. S. Young, Jr.	Frick-Limp #1	SE SW NE, 24-2N-13W	2529	11-24-52	Ruark W. Con.
Ohio Oil	A.B. Jordan a/c 2 #22	150' SL, 200' EL, SE, 31-3N-11W	1888	11-19-52	Lawrence
" "	Perry King a/c 1 #69	500' SL, 990' WL, NE, 24-4N-13W	1512	11-19-52	"
" "	S. N. Cooper a/c 1 #13	200' NL, 640' WL, SW NW, 5-3N-12W	1066	11-21-52	"
		MARION COUNTY			
Gulf Ref.	Floyd #1	SE SE NW, 25-1N-3E	2763	11-13-52	Exchange
Slivka & Son	Wooters Hrs. #1	330' NL, 400' EL, NW SE, 21-1N-2E	1913	11-29-52	Salem
T. M. Pruett	Morris-Frazier Comm. #2	NE SW SW, 16-1N-1E	1683	11-6-52	Brown
Sohio	Ballance #1	186' SL, 200' EL, city lot 15, 28-4N-1E	1448	12-7-52	Patoka
"	" #3	184' SL, 220' WL, city lot 15, 28-4N-1E	1454	12-2-52	"
"	" #4	1295' NL, 230' WL, SW, 28-4N-1E	1448	12-5-52	"
		RICHLAND COUNTY			
Pure Oil	Howard #1	NE NE SE, 13-2N-9E	3185	11-27-52	Calhoun Con.
Sanders-Fye	C. E. Wells #1	NW SW SE, 3-2N-10E	3284	11-18-52	Calhoun
A.J. Slagter, Jr.	J.L. Clodfelter #1	SW SE SE, 8-2N-14W	3150	11-12-52	Central Parkersburg Cons.

PRODUCING WELLS PLUGGED - NOVEMBER 20 to DECEMBER 10, 1952 (Continued)

Company	Farm and Well Number	Location	Total Depth in Feet	Date Plugged	Pool Name
		RICHLAND COUNTY (Continued)			
A.J. Slagter, Jr.	Luther Hurn #1	NE SW NE, 17-2N-14W	3147	11-15-52	Parkersburg Cons.
" " "	" Page Whitaker #2	NW SW SE, 8-2N-14W	3178	11-15-52	" "
Pure Oil	G. B. Murry "A" #1	201' NL, 452' WL, NW SW, 31-5N-10E	2900	12-2-52	Clay City Con.
Nation Oil	V. Lamkin #1	SW NW SW, 30-5N-14W	3031	11-15-52	Stringtown
		WASHINGTON COUNTY			
Dale Hopkins	Finke #1	SW NE NE, 34-2S-2W	1448	12-7-52	Beaucoup So.
W. C. McBride	Frieman #5	SE SE NW, 29-3S-4W	2994	11-26-52	McKinley
" " "	" #6	380' SL, 330' EL, NW NW, 29-3S-4W	2316	12-1-52	"
L.B. Stableford	A.J. Hunleth #6	NW NW SE, 30-3S-4W	2286	11-23-51	"
		WAYNE COUNTY			
Ill. Mid-Continent	Omer Richardson #3	NW NE NW, 16-1N-5E	3006	10-24-52	Zenith South
Sanders & Fye	Chas. Trotter #1	NW NW SE, 7-1N-8E	3178	10-13-52	Clay City Con.
Pure Oil	C. L. Johnson #1	SE SE NE, 30-1N-8E	3180	11-12-52	" " "
" "	J. P. Molt "A" #4	NE SW NE, 31-1N-8E	3115	11-14-52	" " "
" "	A. A. Clay #3	SE SE NW, 23-1N-7E	3272	11-19-52	" " "
F.L. Strickland	McDaniel #3	NE SW NW, 14-1S-7E	3195	11-7-52	" " "
Shehorn & Young	Tickner #1	NW NE SE, 26-1S-7E	3319	9-25-52	" " "
Texas Co.	S. Clark #3	674' SL, 983' WL, SE, 4-2S-7E	3265	10-17-52	" " "
Nation Oil	Curry #5	NE SE SE, 18-2S-8E	3388	7-24-51	Fairfield
		WHITE COUNTY			
Pure Oil	Herbert Ward #2	SE NE SE, 36-5S-8E	2670	11-3-52	Stokes-Brownsville
" "	C. A. Pyle #3	SW SW SE, 5-6S-9E	2543	10-31-52	"
E. F. Moran	John Zimmerman #1	SW SW NW, 10-5S-9E	2965	10-17-52	Carmi North
Gilliam Drlg. Co.	Slemaker #1	SE SW NW, 36-5S-10E	3103	10-25-52	Maunie North

DRY HOLES PLUGGED - NOVEMBER 20 to DECEMBER 10, 1952*

Data furnished by Department of Mines and Minerals, Springfield, Illinois.

Company	Farm and Well Number	Location	Total Depth in Feet	Date Plugged	Wildcat or Pool Name
		BOND COUNTY			
H. F. Gibson	Louisa Weiss #1	SW SE SE, 22-4N-4W	2400	11-20-52	Wildcat
T. M. Conrey	Kayser #2	NW SW SE, 32-4N-3W	1288	12-8-52	"
		CLARK COUNTY			
John R. Shake	Southard #1	E½ SE SE, 23-11N-14W	905	11-18-52	Wildcat
H. W. Gehl	Thompson #5	NE NW NW, 23-9N-14W	600	10-13-52	Johnson South
E.F. Atkins & E.O. Hale	Cormican #1	NE NW SW, 34-9N-14W	649	10-25-52	" "
Gallatin & Husk	Mathis #2	SE SE NW, 1-11N-14W	472	10-11-52	Westfield E.
" " "	" #3	NW SW NE, 1-11N-14W	461	10-24-52	" "
		CLAY COUNTY			
V.J. Nolan	Rosa Traub et al #1	NW SW NW, 12-5N-6E	2893	11-21-52	Wildcat
Calvert Drlg. Co.	John Kincaid #1	NE NW NE, 33-4N-6E	3017	11-21-52	"
Shulman Bros.	Fildes #1	NW SW SE, 3-2N-8E	3046	11-24-52	Clay City Con.
J. W. Steele	Vern McGee Comm. #1	SW NW NW, 26-5N-6E	2861	11-24-52	Hord South
Texas Co.	Arthur Cox #2	SW SE NW, 16-5N-5E	2581	11-28-52	Iola Cons.
		CLINTON COUNTY			
Welker Oil Co.	Oelze #1	SE SW NE, 4-1S-5W	2181	12-8-52	Wildcat
Mohawk Drlg. Co.	Lobmier #2	NW NW SE, 1-3N-2W	1295	11-25-52	"
F. E. Lindsay	Trankle #1	NW SE NW, 2-1S-5W	2237	11-19-52	"
E. Homer Jahn	Ahlf #1	SW SW SE, 23-2N-1W	3057	12-3-52	"
W.C. McBride	Phillips #1	NW NW SW, 8-2N-3W	2454	12-6-52	"
		CRAWFORD COUNTY			
Newman Drlg.	L.E. McGahey #1	SW SE NE, 9-6N-11W	950	11-23-52	Birds
Mt. Carmel Drlg.	Maude Wilkin et al #1	SE SE NE, 2-8N-14W	1339	11-10-52	Bellair
Wm. H. Krohn	McCarty #1	SE NW SW, 18-8N-13W	722	11-5-52	New Bellair
G.H. Wickham	H. E. Coen #2	SE SW SW, 27-6N-12W	1675	11-6-52	New Hebron
F. E. Turner	W.E. Apple et al #1	380' NL, 330' EL, NW NE, 29-7N-11W	975	11-20-52	Wildcat
		EDGAR COUNTY			
M. Luther Livengood	R.&M. Stoneburner #8	990' SL, 670' WL, SE, 3-13N-13W	449	10-15-52	Dudley
		EDWARDS COUNTY			
Noah Pet. Co.	Harry J. Smith #2	SE NE NW, 13-2S-10E	3175	11-30-52	Albion Con.
C.H. Murdick	Millie Johnson #2	SW NW SW, 29-2S-14W	3150	11-22-52	Albion East
V.R. Gallagher	Harrison #1	SW SE NW, 19-1S-14W	2402	10-4-52	Bone Gap Con.
Coy Oil	Fred Flick et al #1	SE NE NE, 30-1S-14W	3235	11-26-52	Wildcat

* Includes some wells plugged earlier but not previously reported.

DRY HOLES PLUGGED - NOVEMBER 20 to DECEMBER 10, 1952 (Continued)

Company	Farm and Well Number	Location	Total Depth in Feet	Date Plugged	Wildcat or Pool Name
		EFFINGHAM COUNTY			
Theo. Hadaller	J.O. Spragg #1	NE SE SE, 11-6N-4E	2396	11-28-52	Wildcat
Homer Luttrell	John Overbeck #1	SW NE NW, 8-7N-6E	2190	11-25-52	"
" "	C.J. Moritz #6	SE NE NW, 23-6N-5E	2310	12-3-52	Mason
		FAYETTE COUNTY			
Paul D. Todhunter	Clifford Belcher #2	SE NW NW, 16-4N-1W	2892	12-3-52	Wildcat
		FRANKLIN COUNTY			
Theodore G. Glass	Davis-Hereford Comm.	NW NW NW, 28-6S-1E	2927	11-25-52	Wildcat
		GALLATIN COUNTY			
Barron Kidd	Josephine Rider #3	SW NE SE, 34-8S-9E	2950	10-25-52	Junction No.
Joe Slivka	Moye #2	SW NW NW, 14-8S-9E	2560	11-26-52	Inman W. Con.
McGuire-Vandenbark	J. Ed. McCue #1	NE SE NW, 28-9S-8E	2382	11-1-52	Wildcat
		HAMILTON COUNTY			
Stewart Oil	W. Sloan #3	SE NW NW, 31-6S-6E	3228	11-21-52	Dale Cons.
Texas Co.	C. Vaughan N.C.T. 1 #4	NW SW SE, 18-6S-6E	3342	11-26-52	" "
E. H. Kaufman	John Smith #1	SW NW SW, 23-6S-5E	3310	11-26-52	" "
H. V. Spires	J. F. Morris "A" #1	SE NW NW, 27-5S-6E	3225	12-3-52	" "
McGlasson	Johnson #3	NW NE SW, 8-7S-5E	3421	11-16-52	Cantrell So.
Oil Management	Gaines #2	NE SW NW, 3-7S-6E	3190	11-29-52	Walpole
		HARDIN COUNTY			
St. Joseph Lead Co.	Henry Hamp, Jr. #1	NE NW SW, 30-11S-8E	2948	11-30-52	Wildcat
		JASPER COUNTY			
Calvert Drlg.	J. W. Honey #1	SE SW SE, 16-5N-10E	2947	12-8-52	Clay City Con.
		JEFFERSON COUNTY			
Thomas S. Doran	Flannigan #2	SW NE NE, 10-3S-2E	2651	11-26-52	Williams
C. E. Brehm	Ellis et al #1	NE SE SW, 19-1S-4E	2871	12-5-52	Divide East
W. C. McBride	Eubanks #5	380' NL, 350' EL, NW NE, 2-3S-1E	3750	12-7-52	Woodlawn
		LAWRENCE COUNTY			
A. Zanetis	Griggs #1	NE NW NE, 13-3N-12W	1857	11-28-52	Lawrence
		MACON COUNTY			
Collins Bros.	Matilda Fath #1	NW SE SW, 32-15N-2E	2505	11-19-52	Wildcat
		MADISON COUNTY			
S. B. Schenk	Leitch #2	NE NE NE, 34-6N-6W	620	10-20-52	Livingston S.

DRY HOLES PLUGGED - NOVEMBER 20 to DECEMBER 10, 1952 (Continued)

Company	Farm and Well Number	Location	Total Depth in Feet	Date Plugged	Wildcat or Pool Name
		MARION COUNTY			
Homer Luttrell	Green #1	NE SE SW, 19-4N-3E	3650	12-3-52	Wildcat
Calvert Drlg.	Boyd #1	NW NW SE, 24-4N-3E	2430	11-26-52	"
		MONTGOMERY COUNTY			
E. L. Wirth	Pogenpohl et al #1	SE SW NW, 10-10N-4W	760	11-28-52	Wildcat
		MOULTRIE COUNTY			
Nat'l. Assoc. Pet.	Bareither #1	SE SE SE, 12-12N-6E	2246	11-19-52	Wildcat
		RICHLAND COUNTY			
Calvert Drlg.	Dorris Young #1	NE NE NW, 4-4N-10E	2989	11-29-52	Clay City Con.
Murvin & Steber	J.G. Murvin #4	SE NW SE, 8-2N-10E	3232	11-19-52	Calhoun Cons.
Murvin & Steber	E. Stewart #1	SE SW NE, 8-2N-10E	3216	12-1-52	" "
		SALINE COUNTY			
W. C. McBride	D. Beverley #1	NE NE NW, 13-9S-7E	2630	11-22-52	Wildcat
		WABASH COUNTY			
Norman Appleby	John Dager #1	SW NW SE, 31-2N-11W	1576	11-23-52	Allendale
George & Wrather	Akin-Leek Comm. #1	SW SW NE, 7-1N-12W	2475	10-29-52	"
Ryan & Sharp	Myra Ravelstead #1	SW SW NW, 10-3S-13W	2840	11-24-52	Keensburg So.
		WASHINGTON COUNTY			
Dale Hopkins	Bernreuter & Wehmer Comm. #1	NE NE SW, 32-2S-2W	1310	11-25-52	Wildcat
		WAYNE COUNTY			
Wm. Gruenerwald	O. H. Gray #2	SW NE NE, 21-1S-8E	3155	11-17-52	Clay City Con.
N. V. Duncan	Bradley #3	NE SW NW, 26-1N-7E	3225	11-17-52	" " "
Don Slape	L. Riggs #1	SW SW NE, 34-2N-8E	3119	11-15-52	" " "
Aubrey-Tennant	Anderson & Withrow #1	NW SE NE, 26-1S-5E	3181	12-7-52	Keenville
Calvert Drlg.	O.B. Richardson #1	SW SE NW, 22-2S-5E	3346	12-6-52	Wildcat
Carter Oil	W. E. Clark #1	NW NW NE, 35-2S-7E	3552	12-2-52	"
Nat'l. Assoc. Pet.	B.M. Smith #1	NW NW SW, 9-2S-6E	3375	11-28-52	"
N. V. Duncan	J. S. White #1	NW NE SW, 26-1S-6E	3250	11-9-52	"
George & Wrather	O.B. Feather #1	NW NW NE, 35-1S-5E	3135	11-21-52	"
W. C. Steele	J. E. Mix #1	SW SE SW, 20-2N-7E	3200	11-20-52	"
Superior Oil	Geo. B. Bauer #1	SW NW SE, 7-2S-6E	3300	11-19-52	"
		WHITE COUNTY			
Skiles Oil	Allen Gray Est. #1	SW NE SW, 20-4S-14W	3138	11-20-52	New Harmony Cons.
Murphy Oil	Vaught #1	NE NW SE, 24-5S-9E	2795	8-3-52	Carmi
C. E. Brehm	Hanna Pearce #1 (2)	SE SW NE, 28-5S-10E	3083	11-26-52	Epworth Cons.
" " "	Embree Comm. #1	SE SE NW, 33-6S-10E	3077	11-29-52	Concord
Q. B. Mitchell	Mary L. Elliott et al #1	SE NE SE, 5-7S-10E	3087	11-21-52	Concord Central

DRY HOLES PLUGGED - NOVEMBER 20 to DECEMBER 10, 1952 (Continued)

Company	Farm and Well Number	Location	Total Depth in Feet	Date Plugged	Wildcat or Pool Name
		WHITE COUNTY (Continued)			
J. D. Turner	Ackerman #1	SW SE NE, 19-5S-14W	2410	11-19-52	Maunie North
Richard A. Sutter	S.H. Arnold #1	SW NE NE, 18-6S-11E	2609	12-2-52	Maunie South
Mitchell	Fulkerson Hrs. et al #1-B	SW SW NW, 3-7S-9E	2729	10-21-52	Herald
P. O. Wall	O. Hatcher #7	SW NE SE, 22-3S-10E	1992	10-30-52	Albion Con.
A.J. Slagter, Jr.	Alva Hoy #2	NW SW SW, 35-6S-9E	3066	11-24-52	Herald
Noah Pet. Co.	Chas. Stein #1	NE NW SW, 25-4S-9E	2591	10-2-52	Sumpter
D. B. Lesh	Frank Barbre #1	NW NW NE, 28-4S-9E	3362	11-26-52	Sumpter No.
C. E. Brehm	Bachman et al #1	SW SE SW, 21-5S-9E	3307	11-21-52	Wildcat
Calvert Drlg.	Dan Brown #1	430' NL, 330' EL, NE NW, 11-5S-10E	3215	11-28-52	"
Ind. Farm Bur.	H.G. Pearce #1	SW SW SE, 29-6S-9E	3220	11-22-52	"
G.C. Schoonmaker	Desper-Boyd #1	SW NW NE, 30-5S-10E	3208	12-4-52	"
N.C. Neilsen	L.B. Johnson et al #1	NE NE NE, 30-4S-10E	3344	11-6-52	"
Clark & Clark	C.G. Decker #1	SW SE NW, 34-6S-10E	2920	12-6-52	"
C. E. Brehm	Hanna-Pearce C-1	NE SE SE, 30-5S-10E	3200	11-26-52	"

Alphabetical List of Oil and Gas Pools

December 23, 1952

Fields Discovered Before January 1, 1937

Pool: County	Twp.	Range
Allendale: Wabash, Lawrence	1-2N	11-13W
Allison-Weger: Crawford	5N	11-12W
Ava-Campbell Hill (a): Jackson	7S	4W
Ayers (a) (gas): Bond	6N	3W
Bartelso: Clinton	1-2N	3W
Bellair: Crawford, Jasper	8N	14W
Birds: Crawford, Lawrence	5N	10-11W
Brown: Marion	1N	1E
Carlinville (b): Macoupin	9N	7W
Carlyle: Clinton	2N	3W
Casey: Clark	10-11N	14W
Chapman: Crawford	5-6N	12W
Collinsville (a): Madison	3N	8W
Colmar-Plymouth: Hancock, McDonough	4N	4-5W
Dupo: St. Clair	1S-1N	10W
Flat Rock: Crawford	5-6N	11-12W
Frogtown (b): Clinton	2N	3-4W
Gillespie-Benld (a) (gas): Macoupin	8N	6W
Gillespie-Wyen: Macoupin	8N	6W
Greenville (a) (gas): Bond	5N	3W
Jacksonville (a) (gas): Morgan	15N	9W
Johnson North: Clark	9-10N	13-14W
Johnson South: Clark	9N	14W
Junction City: Marion	2N	1E
Langewisch-Kuester (b): Marion	1N	1E
Lawrence: Lawrence, Crawford	2-5N	11-13W
Litchfield (b): Montgomery	8-9N	5W
Main: Crawford	5-8N	12-14W
Martinsville: Clark	9-10N	13-14W
New Hebron: Crawford	6N	12W
Parker: Crawford	5N	12W
Pittsfield (a) (gas): Pike	5S	4-5W
St. Francisville: Lawrence	2N	11W
Sandoval: Marion	2N	1E
Siggins: Cumberland, Clark	10-11N	10,11E,14W
Spanish Needle Creek (a) (gas): Macoupin	9N	7W
Sparta (a) (gas): Randolph	4-5S	5-6W
Staunton (a) (gas): Macoupin	7N	7W
Swearingen (a) (gas): Crawford	6N	11W
Wamac: Clinton, Marion, Washington	1N	1E-1W
Warrenton-Borton: Edgar, Coles	13-14N	14W
Waterloo (a): Monroe	1-2S	10W
Westfield: Clark, Coles	11-12N	11E-14W
York (b): Cumberland	9N	10-11E

Fields Discovered Since January 1, 1937

Pool: County	Twp.	Range
Ab Lake: Gallatin	8S	10E
Ab Lake West: Gallatin	8S	10E
Aden Consolidated: Wayne, Hamilton	2-3S	7E
Aden North (c): Wayne	2-3S	7E
Aden South: Hamilton	3S	7E
Akin: Franklin	6S	4E
Akin West: Franklin	6S	4E
Albion Consolidated: Edwards, White	1-3S	10,11E,14W
Albion East: Edwards	2S	14W
Albion North (c): Edwards	1S	11E
Alma: Marion	4N	2E
Amity: Richland	4N	14W
Assumption: Christian	13N	1E
Assumption North: Christian	13N	1E
Assumption South: Christian	12N	1E
Barnhill: Wayne	2-3S	8E
Barnhill East (c): Wayne	2S	9E
Bartelso East: Clinton	1N	3W
Bartelso South: Clinton	1N	3W
Bartelso West: Clinton	1N	3W
Beaucoup: Washington	2S	2W
Beaucoup South: Washington	2S	2W
Beaver Creek: Bond, Clinton	3-4N	2-3W

Pool: County	Twp.	Range
Beaver Creek North: Bond	4N	3W
Beaver Creek South: Clinton	3N	2-3W
Belle Prairie: Hamilton	4S	6E
Belle River: Jefferson	3S	4E
Bellmont: Wabash	1S	13-14W
Beman: Lawrence	3N	11W
Beman East: Lawrence	3N	10W
Bend (c): White	5S	14W
Bennington (c): Edwards, Wayne	1N	9-10E
Bennington South (a): Edwards	1N	10E
Benton: Franklin	6S	2-3E
Benton North: Franklin	5-6S	2E
Berryville Consolidated: Wabash, Edwards	1-2N	14W
Bessie: Franklin	6S	3E
Bible Grove Consolidated (c): Clay, Effingham	4-6N	6-7E
Bible Grove East (c): Clay	5N	7E
Bible Grove North: Effingham	6N	7E
Bible Grove South: Clay	5N	7E
Black River: White	4S	13W
Blairsville (c): Hamilton	4S	7E
Blairsville West: Hamilton	4S	7E
Bogota: Jasper	6N	9E
Bogota North (a): Jasper	6N	9E
Bogota South: Jasper	5-6N	9E
Bone Gap Consol.: Edwards	1S	10,11E,14W
Bone Gap East: Edwards	1S	14W
Bone Gap South (c): Edwards	1S	14W
Bonpas (c): Richland	2-3N	14W
Bonpas West (c): Richland	2N	14W
Boos (c): Jasper	6N	10E
Boos East (c): Jasper	6N	10E
Boos North (c): Jasper	6N	10E
Boulder: Clinton	2-3N	2W
Boyd: Jefferson	1S	1-2E
Boyleston Consolidated (c): Wayne	1-2S	6-7E
Broughton: Hamilton	6S	7E
Broughton South (a): Saline	7S	7E
Browns: Edwards, Wabash	1-2S	14W
Browns East: Wabash	2S	14W
Browns South: Edwards	2S	14W
Brownsville (c): White	5-6S	8-9E
Bungay Consolidated: Hamilton	4S	7E
Burnt Prairie (c): White	3S	9E
Burnt Prairie South: White	4S	9E
Calhoun Central (a): Richland	2N	10E
Calhoun Consolidated: Richland, Wayne	2-3N	9-10E
Calhoun East: Richland	2N	10-11E
Calhoun North: Richland	3N	10E
Calvin (c): White	3-4S	10,11E,14W
Calvin North (c): White	3-4S	11E,14W
Cantrell: Hamilton	7S	5E
Cantrell North: Hamilton	6S	5E
Cantrell South: Hamilton	7S	5E
Carlinville North: Macoupin	10N	7W
Carlyle North: Clinton	3N	3W
Carlyle South: Clinton	1N	3W
Carmi (b): White	5S	9E
Carmi North: White	5S	9E
Centerville: White	4S	9E
Centerville East: White	3-4S	9-10E
Centerville North (a): White	3S	10E
Centralia: Clinton, Marion	1-2N	1E-1W
Centralia West: Clinton	1N	1W
Christopher (a): Franklin	6S	1E
Cisne (c): Wayne	1N-1S	7E
Cisne North: Wayne	1N	7E
Claremont (a): Richland	3N	14W
Clarksburg: Shelby	10N	4E
Clay City Consolidated: Clay, Wayne, Richland, Jasper	1-7N,1-2S	6-10E
Clay City North: Clay	3N	8E
Clay City West: Clay	2N	7E
Coil: Wayne	1S	5E
Coil West: Jefferson	1S	4E
Concord: White	6S	10E
Concord Central (c): White	7S	10E
Concord East Consolidated: White	6-7S	10E
Concord North: White	6S	10E
Concord South Cons.: White	7S	10E
Cooks Mills (a): Coles	13-14N	7E
Cooks Mills North (a): Coles	14N	7E
Cordes: Washington	3S	3W
Cottonwood: Gallatin	7S	9E
Cottonwood North: Gallatin	7S	9E
Covington (c): Wayne	1S	6-7E
Covington East (c): Wayne	1S	7E
Covington South: Wayne	2S	6E
Cowling (c): Edwards, Wabash	2-3S	14W
Craig (a): Perry	4S	4W
Cravat: Jefferson	1S	1E
Crossville (a): White	4S	10E
Crossville West: White	4S	10E
Dahlgren: Hamilton	3S	5E
Dale Consol.: Hamilton	5-7S	5-7E

Pool: County	Twp.	Range
Dead River (c): White	7S	11E
Divide: Jefferson	1S	3E
Divide East: Jefferson	1S	4E
Divide South: Jefferson	2S	3E
Divide West: Jefferson	1S	3E
Dix: Jefferson, Marion	1N-1S	2E
Dix South (a): Jefferson	1S	2E
Dubois: Washington	3S	1-2W
Dubois West: Washington	3S	2W
Dudley: Edgar	13-14N	13W
Dundas Consolidated (c): Richland, Jasper	4-6N	9-10E
Dundas East: Richland, Jasper	4-5N	10E
Eberle: Effingham	6N	6E
Edinburg (a): Christian	14N	3W
Elbridge: Edgar	12-13N	11W
Eldorado: Saline	8S	7E
Elk Prairie (a): Jefferson	4S	2E
Elkville: Jackson	7S	1W
Ellery Consol.: Edwards, Wayne	2S	9-10E
Ellery East: Edwards	2S	10E
Ellery North (a): Edwards	2S	10E
Ellery South (a): Edwards	2-3S	10E
Ellery West (c): Wayne	2S	9E
Elliottstown (a): Effingham	7N	7E
Enfield (b): White	5S	8E
Enterprise (c): Wayne	1-2N	8E
Enterprise West (c): Wayne	1-2N	7E
Epworth Consol.: White	5S	10E
Epworth East (c): White	5S	10E
Evers (a): Effingham	8N	7E
Evers South (a): Effingham	7N	7E
Ewing: Franklin	5S	3E
Exchange: Marion	1N	3E
Exchange North (a): Marion	1N	3E
Fairfield: Wayne	2S	8E
Fairfield East: Wayne	2S	8E
Fairman: Marion, Clinton	3N	1E-1W
Fitzgerrell (a): Jefferson	4S	1E
Flannigan: Hamilton	6S	5E
Flora: Clay	3N	6-7E
Flora South: Clay	2N	6E
Francis Mills: Saline	7S	7E
Friendsville (c): Wabash	1N	13W
Friendsville Central: Wabash	1N	13W
Friendsville North: Wabash	1N	12-13W
Friendsville South (c): Wabash	1N-1S	13W
Frogtown North: Clinton	2-3N	3-4W
Gallagher (c): Richland	2N	9E
Gards Point: Wabash	1N	14W
Gards Point North: Wabash	1N	14W
Gays (a): Moultrie	12N	6E
Geff (c): Wayne	1S	7-8E
Geff West (c): Wayne	1S	7E
Goldengate Consolidated: Wayne, White	2-4S	9E
Goldengate East: Wayne	3S	9E
Goldengate North: Wayne	2S	9E
Goldengate West: Wayne	2S	9E
Gossett (b): White	7S	8E
Grandview: Edgar	12-13N	13W
Grayville (c): Edwards, White	3S	10,11E,14W
Grayville West (c): White, Edwards	3S	10E
Griffin (c): Wabash	3S	14W
Half Moon: Wayne	1S	9E
Harrisburg (gas): Saline	8S	6E
Helena (c): Lawrence	2N	13W
Herald: White, Gallatin	6-7S	9E
Herald East: White, Gallatin	7S	9-10E
Herald North: White	6S	9E
Hidalgo (a): Jasper	8N	10E
Hidalgo North: Cumberland	9N	9E
Hill (a): Effingham	6N	6E
Hoffman: Clinton	1N	2W
Hoodville (c): Hamilton	5-6S	6E
Hoodville East (a): Hamilton	5S	7E
Hoosier (c): Clay	4N	7E
Hoosier North (c): Clay	5N	7E
Hord: Clay	5N	6E
Hord South: Clay	5N	6E
Huey (b): Clinton	2N	2W
Hunt City (a): Jasper	7N	10E
Hunt City East: Jasper	7N	14W
Hunt City South: Jasper	7N	11E
Hutton (a): Coles	11N	10E
Ina (a): Jefferson	4S	2E
Ina North: Jefferson	4S	3E
Inclose: Edgar, Clark	12N	13-14W
Ingraham (b): Clay	4N	8E
Ingraham West (c): Clay	5N	7E
Inman (c): Gallatin	8S	9-10E
Inman Central (c): Gallatin	7-8S	9-10E
Inman East Consolidated: Gallatin	7-8S	10E
Inman North (c): Gallatin	8S	9E
Inman South (c): Gallatin	8S	9E
Inman West Consolidated: Gallatin	7-8S	9-10E
Iola Consolidated (b): Clay, Effingham	5-6N	5E

Pool: County	Twp.	Range
Iola South: Clay	4N	5E
Iola West (a): Clay	5N	5E
Iron: White	6S	8E
Irvington: Washington	1S	1W
Irvington East: Jefferson	1S	1E
Iuka: Marion	2N	4E
Johnsonville Consolidated: Wayne	1N-1S	6-7E
Johnsonville North: Wayne	1N	6E
Johnsonville South (b): Wayne	1S	6E
Johnsonville West (b): Wayne	1N	5-6E
Junction: Gallatin	9S	9E
Junction North: Gallatin	8-9S	9E
Junction City South: Marion	2N	1E
Keensburg Consolidated (c): Wabash	2S	13-14W
Keensburg East (a): Wabash	2S	13W
Keensburg South: Wabash	2-3S	13W
Keenville: Wayne	1S	5E
Keenville East: Wayne	1S	5E
Kell (a): Jefferson	1S	3E
Kenner: Clay	3N	5-6E
Kenner North: Clay	3N	6E
Kenner South (a): Clay	2N	5E
Kenner West: Clay	3N	5E
Keyesport: Clinton	3N	2W
King: Jefferson	3-4S	3E
Kinmundy: Marion	4N	3E
Laclede (b): Fayette	5N	4E
Lakewood: Shelby	10N	2-3E
Lancaster: Wabash, Lawrence	1-2N	13W
Lancaster Central: Wabash	1N	13W
Lancaster East: Wabash	2N	13W
Lancaster North (c): Lawrence	2N	13W
Lancaster South: Wabash	1N	13W
Lancaster West (c): Edwards, Wabash	1N	14W
Leech Consolidated (c): Wayne, White	3S	9E
Lexington: Wabash	1S	14W
Lexington North: Wabash	1S	14W
Lillyville: Cumberland, Effingham	8-9N	6-7E
Livingston: Madison	6N	6W
Livingston East: Madison	6N	6W
Livingston South: Madison	6N	6W
Locust Grove: Wayne	1N	9E
Long Branch: Saline, Hamilton	7S	6E
Louden: Fayette, Effingham	6-9N	2-4E
Lynchburg: Jefferson	3S	4E
McKinley: Washington	3S	4W
Maple Grove Consol.: Edwards, Wayne	1N	9-10E
Maple Grove East (c): Edwards	1N	10,11E,14W
Maple Grove South (a): Edwards	1N	10E
Marcoe (a): Jefferson	3S	2E
Marine: Madison	4N	6W
Marion: Williamson	9S	3E
Markham City: Jefferson	2-3S	4E
Markham City North: Jefferson, Wayne	2S	4-5E
Markham City West: Jefferson	2-3S	4E
Mason: Effingham	6N	5E
Mason North: Effingham	6N	5E
Mason South (c): Effingham Clay	5-6N	5E
Massilon: Wayne, Edwards	1S	9-10E
Massilon South (a): Edwards	1S	10E
Mattoon (b): Coles	11-12N	7E
Maud Central (c): Wabash	1S	13W
Maud Consolidated (c): Wabash	1N,1-2S	13W
Maud North Consolidated (c): Wabash	1-2S,1N	13-14W
Maud West (c): Wabash	1S	13W
Maunie (c): White	6S	10-11E
Maunie East (a): White	6S	11E
Maunie North: White	5S	10,11E,14W
Maunie South: White	6S	10-11E
Maunie West (b): White	6S	10E
Mayberry: Wayne	2-3S	6E
Mayberry North (a): Wayne	2S	6E
Merriam: Wayne	2S	8E
Miletus: Marion	4N	4E
Mill Shoals: White, Hamilton, Wayne	2-4S	7-8E
Mills Prairie (a): Edwards	1N	14W
Mitchell (c): Edwards, Wayne	2S	9-10E
Mt. Auburn: Christian	15N	2W
Mt. Carmel: Wabash	1N-1S	12W
Mt. Carmel West (c): Wabash	1S	13W
Mt. Erie (c): Wayne	1S	8E
Mt. Erie North: Wayne	1N	9E
Mt. Erie South (c): Wayne	1S	8E
Mt. Olive: Montgomery	8N	5W
Mt. Vernon: Jefferson	3S	3E
Nason: Jefferson	3S	2E
New Bellair (b): Crawford	8N	13W

Pool: County	Twp.	Range
New Harmony Consolidated: White, Wabash, Edwards	1N,1-5S	13-14W
New Harmony South (Ill.): White	5S	14W
New Harmony South (Ind.): White	5S	14W
New Haven Consolidated: White	7S	10-11E
New Haven North (c): White	7S	10E
New Haven West (c): Gallatin	7S	10E
New Memphis: Clinton	1S	5W
New Memphis South (a):Clinton	1S	5W
Newton (b): Jasper	6N	9E
Newton North (a): Jasper	7N	10E
Newton West (b): Jasper	6-7N	9E
Noble (c): Richland, Clay	2-4N	8-9E
Noble North (c): Richland	4N	9E
Noble South (c): Richland	3N	9E
Noble West: Clay	3N	8E
Oak Point: Clark	9N	14W
Odin: Marion	2N	1-2E
Okawville: Washington	1S	4W
Olney Consolidated: Richland	4N	10E
Olney East (c): Richland	4N	10E
Olney South (b): Richland	3N	10E
Omaha: Gallatin	7-8S	8E
Omaha East: Gallatin	8S	8E
Omaha South: Gallatin	8S	8E
Omaha West: Saline	7-8S	7E
Omega (a): Marion	3N	4E
Orchardville: Wayne	1N	5E
Oskaloosa: Clay	3-4N	5E
Oskaloosa East: Clay	3N	5-6E
Oskaloosa South: Clay	3N	5E
Pana: Christian	11-12N	1E
Panama: Bond, Montgomery	7N	3-4W
Parkersburg Consolidated: Richland, Edwards	1-3N	10,11E,14W
Parkersburg North (c):Richland	3N	14W
Parkersburg South: Edwards	1N	14W
Parkersburg West: Richland, Edwards	2N	10E
Passport: Clay	4N	8E
Passport South: Richland	4N	9E
Patoka: Marion	4N	1E
Patoka East: Marion	4N	1E
Patoka West: Fayette	4N	1W
Patton (c): Wabash	1N	12W
Patton West (c): Wabash	1N	12W
Phillipstown Consolidated: White, Edwards	3-5S	10,11E,14W
Phillipstown South: White	5S	10E
Pinkstaff (a): Lawrence	4N	11W
Plainview: Macoupin	9N	8W
Posen: Washington	3S	2W
Posey: Clinton	1N	2W
Posey East: Clinton	1N	2W
Raccoon Lake: Marion	1N	1E
Raymond: Montgomery	10N	4-5W
Raymond East: Montgomery	10N	4W
Reservoir: Jefferson	1S	3E
Richview: Washington	2S	1W
Ridgway (a): Gallatin	8S	8E
Riffle: Clay	4N	6E
Rinard (a): Wayne	2N	7E
Rinard North: Wayne	2N	7E
Ritter: Richland	3N	10-11E
Ritter North: Richland	3N	11E
Roaches: Jefferson	2S	1E
Roaches North: Jefferson	2S	1E
Roby (a): Sangamon	15N	3W
Rochester: Wabash	2S	13W
Roland: White, Gallatin	6-7S	8E
Roland West: Saline	7S	7E
Roundprairie (c): Wayne	1S	6E
Ruark: Lawrence	2N	12W
Ruark West Consol.:Lawrence	2N	13W
Rural Hill (c): Hamilton	6-7S	5-6E
Rural Hill North (a): Hamilton	5S	5E
Rural Hill West: Hamilton	6S	5E
Russellville (gas): Lawrence	4-5N	10-11W
St. Francisville East: Lawrence	2N	11W
St. Jacob: Madison	3N	6W
St. James: Fayette	5-6N	2-3E
St. Paul: Fayette	5N	3E
Ste. Marie: Jasper	5N	14W
Ste. Marie East (a):Jasper	6N	14W
Ste. Marie West: Jasper	6N	10E
Sailor Springs Consolidated: Clay, Effingham	3-6N	6-7E
Sailor Springs Central (b): Clay	4N	7-8E
Sailor Springs East (a):Clay	4N	8E
Sailor Springs North (a): Clay	4N	8E
Sailor Springs South (c): Clay	3N	7E
Sailor Springs West (c): Clay	4N	7E
Salem: Marion	1-2N	1-2E
Samsville (a): Edwards	1N	11E
Samsville North: Edwards	1N	14W

Pool: County	Twp.	Range
Samsville West: Edwards	1N	10E
Sandoval West: Clinton	2N	1W
Santa Fe (a): Clinton	1N	3W
Schnell: Richland	2N	9E
Schnell South: Clay	2N	8E
Seminary: Richland	2N	10E
Sesser: Franklin	5-6S	1-2E
Shattuc: Clinton	2N	1W
Shawneetown (a): Gallatin	9S	9E
Shawneetown East: Gallatin	9S	10E
Shawneetown North (a):Gallatin	9S	10E
Shelbyville (b): Shelby	11N	4E
Shelbyville East: Shelby	11N	4E
Sims (c): Wayne	1S	6E
Sims North (c): Wayne	1S	6E
Sorento (b): Bond	6N	4W
Sparta South (a): Randolph	5S	5W
Springerton (c): Hamilton	4S	7E
Stanford: Clay	3N	7-8E
Stanford South: Clay	2N	7E
Stanford West: Clay	3N	7E
Staunton: Macoupin	7N	7W
Stewardson: Shelby	10N	5E
Stokes-Brownsville: White	5-6S	8-9E
Storms: White	5-6S	9-10E
Stringtown: Richland	4-5N	11E-14W
Stringtown East (a): Richland	4N	14W
Sumner: Lawrence	4N	13W
Sumpter: White	4S	9E
Sumpter East: White	4S	10E
Sumpter North: White	4S	9E
Sumpter South: White	4-5S	9E
Sumpter West: White	4S	9E
Tamaroa: Perry	4S	1W
Taylor Hill (b): Franklin	5S	4E
Thackeray: Hamilton	5S	7E
Thompsonville (a): Franklin	7S	4E
Thompsonville East: Franklin	7S	4E
Thompsonville North: Franklin	7S	4E
Tilden: Randolph	4S	5W
Toliver (a): Clay	5N	6E
Toliver East: Clay	5N	6-7E
Tonti: Marion	2-3N	2E
Trumbull: White	5S	9E
Valier: Franklin	6S	2E
Waggoner (a): Montgomery	11N	5W
Wakefield (a): Jasper	5N	9E
Walpole: Hamilton	6-7S	6E
Walpole South: Hamilton	7S	6E
Waltonville: Jefferson	3S	2E
Wamac East: Marion	1N	1E
Waverly (gas): Morgan	13N	8W
Weaver: Clark	11N	10W
West End: Hamilton, Saline	7S	5E
West Frankfort: Franklin	7S	2-3E
West Frankfort South (c): Franklin	7S	2-3E
West Liberty (c): Jasper	5N	10E
Westfield East: Clark	11-12N	14W
Westfield North: Coles	12N	14W
Whittington: Franklin	5S	3E
Whittington South: Franklin	5-6S	3E
Whittington West: Franklin	5S	2E
Williams: Jefferson	3S	2E
Williams South: Jefferson	3S	2E
Willow Hill Consolidated (c): Jasper	6-7N	10E
Willow Hill East: Jasper	6-7N	10-11E
Willow Hill North (c): Jasper	7N	10E
Woburn Consolidated: Bond	6N	2W
Woburn South (c): Bond	6N	2W
Woodlawn: Jefferson	2-3S	1-2E
Xenia: Clay	2N	5E
Xenia East: Clay	2N	5E
Zenith: Wayne	2N	5E
Zenith North: Wayne	2N	6E
Zenith South: Wayne	1N	5E
Lawrence West: Lawrence	3N	13W

(a) Abandoned.
(b) Abandoned, revived.
(c) Consolidated with other pools.

Date of issue: January 12, 1953.

ABBREVIATIONS USED IN THIS REPORT

Abd.—Abandoned
BO—Barrels of oil
BOF—Barrels of oil flowing
BOP—Barrels on pump
BW—Barrels of water
C—Center
CDU—Completion data unreported; to be given when available
CO—Cleaning out
COAS—Cleaning out after shot
Comp.—Completed
Crg.—Coring
Csg.—Casing
D & A—Dry and abandoned
Drlg.—Drilling
DST—Drill stem test
E—East ½
Est.—Estimated
Fm.—Formation
Fsg.—Fishing
IP—Initial production
L—Line
Loc.—Location
Ls.—Limestone
MIM—Moving in material
MIRT—Moving in rotary tools
MIST—Moving in standard tools
N—North ½
NE—Northeast ¼
NR—No report
NW—Northwest ¼
PB—Plugged back
POP—Putting on pump
RU—Rigging up
RURT—Rigging up rotary tools
RUST—Rigging up standard tools
S—South ½
SD—Shut down
SDO—Shut down orders
SDR—Shut down for repairs
SE—Southeast ¼
SG—Show of gas
Sh.—Shale
SIGW—Shut in gas well
SITR—Shut in tank room
SO—Show of oil
Spd.—Spudded or spudding
Ss.—Sandstone
SSO—Slight show of oil
SW—Southwest ¼
Swb.—Swabbing
SWD—Salt water disposal well
Temp. abd.—Temporarily abandoned
TD—Total depth
Tstg.—Testing
Twp.—Township
UR—Underreaming
W—West ½
WF—Wildcat far (more than 2 miles from production)
WN—Wildcat near (½ to 2 miles from production)
WOC—Waiting for cement to set
WOST—Waiting on standard tools

330′ S—330 feet from the south line

(36485—15M—9-51) 2

ABBREVIATIONS USED IN THIS REPORT

Abd.—Abandoned
BO—Barrels of oil
BOF—Barrels of oil flowing
BOP—Barrels on pump
BW—Barrels of water
C—Center
CDU—Completion data unreported; to be given when available
CO—Cleaning out
COAS—Cleaning out after shot
Comp.—Completed
Crg.—Coring
Csg.—Casing
D & A—Dry and abandoned
Drlg.—Drilling
DST—Drill stem test
E—East ½
Est.—Estimated
Fm.—Formation
Fsg.—Fishing
IP—Initial production
L—Line
Loc.—Location
Ls.—Limestone
MIM—Moving in material
MIRT—Moving in rotary tools
MIST—Moving in standard tools
N—North ½
NE—Northeast ¼
NR—No report
NW—Northwest ¼
PB—Plugged back
POP—Putting on pump
RU—Rigging up
RURT—Rigging up rotary tools
RUST—Rigging up standard tools
S—South ½
SD—Shut down
SDO—Shut down orders
SDR—Shut down for repairs
SE—Southeast ¼
SO—Show of gas
Sh.—Shale
SIGW—Shut in gas well
SITS—Shut in tank room
SO—Show of oil
Spd.—Spudded or spudding
Ss.—Sandstone
SSO—Slight show of oil
SW—Southwest ¼
Swb.—Swabbing
SWD—Salt water disposal well
Temp. abd.—Temporarily abandoned
TD—Total depth
Tdg.—Testing
Twp.—Township
UR—Underreaming
W—West ½
WC—Waiting for cement to set
WOST—Waiting on standard tools
WP—Wildcat far (more than 2 miles from production)
WN—Wildcat near (½ to 2 miles from production)
330' S—330 feet from the south line

UNIVERSITY OF ILLINOIS-URBANA
3 0112 059588639